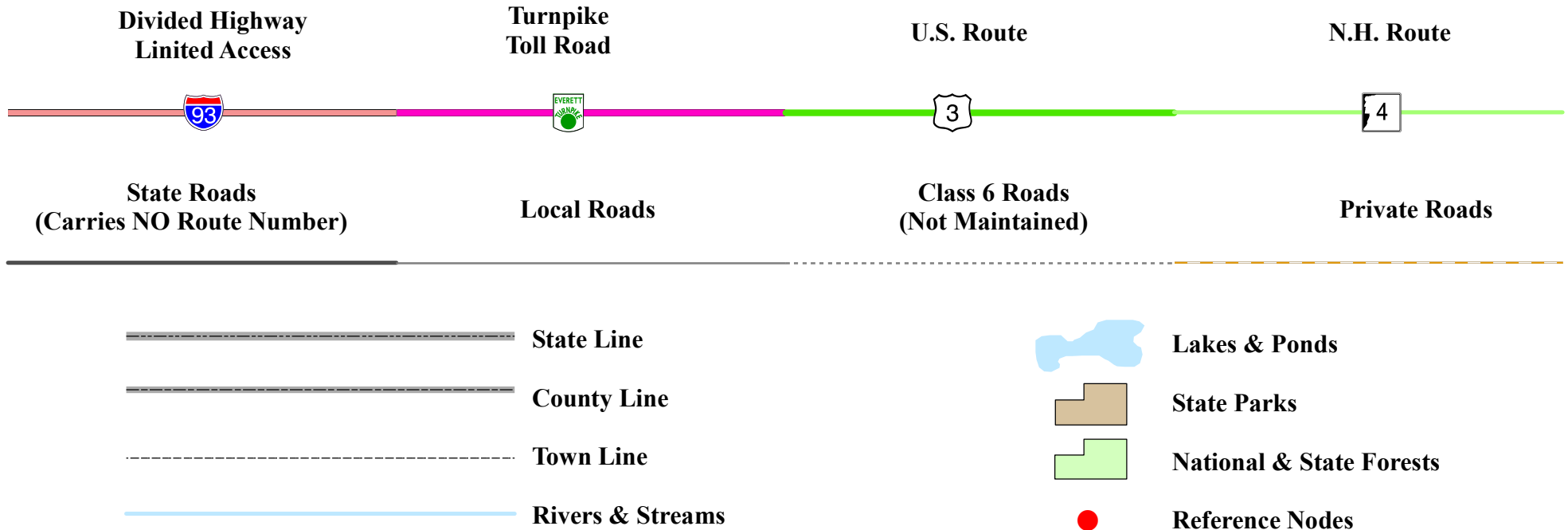


New Hampshire
DOT
 Department of Transportation

Maps and data sets are not guaranteed to be free from errors and omissions. Data is in a constant state of update and correction by various groups and agencies. Information displayed on this map is the best available at the time of publication.

2022 Nodal Reference Bookmap

LEGEND



NHDOT will accept crash locations based on the State of NH Uniform Police Traffic Accident Report.

Crash occurred on:

Option 1 Street Address
 123 Main Street

Option 2 Route No and/or Distance from NESW Intesecting Road, Bridge,
 Street name Intersecting Street Town/County line
 Main Street 500 E Oak Street

Option 3 First Node Distance from First Node Second Node
 515 212 632

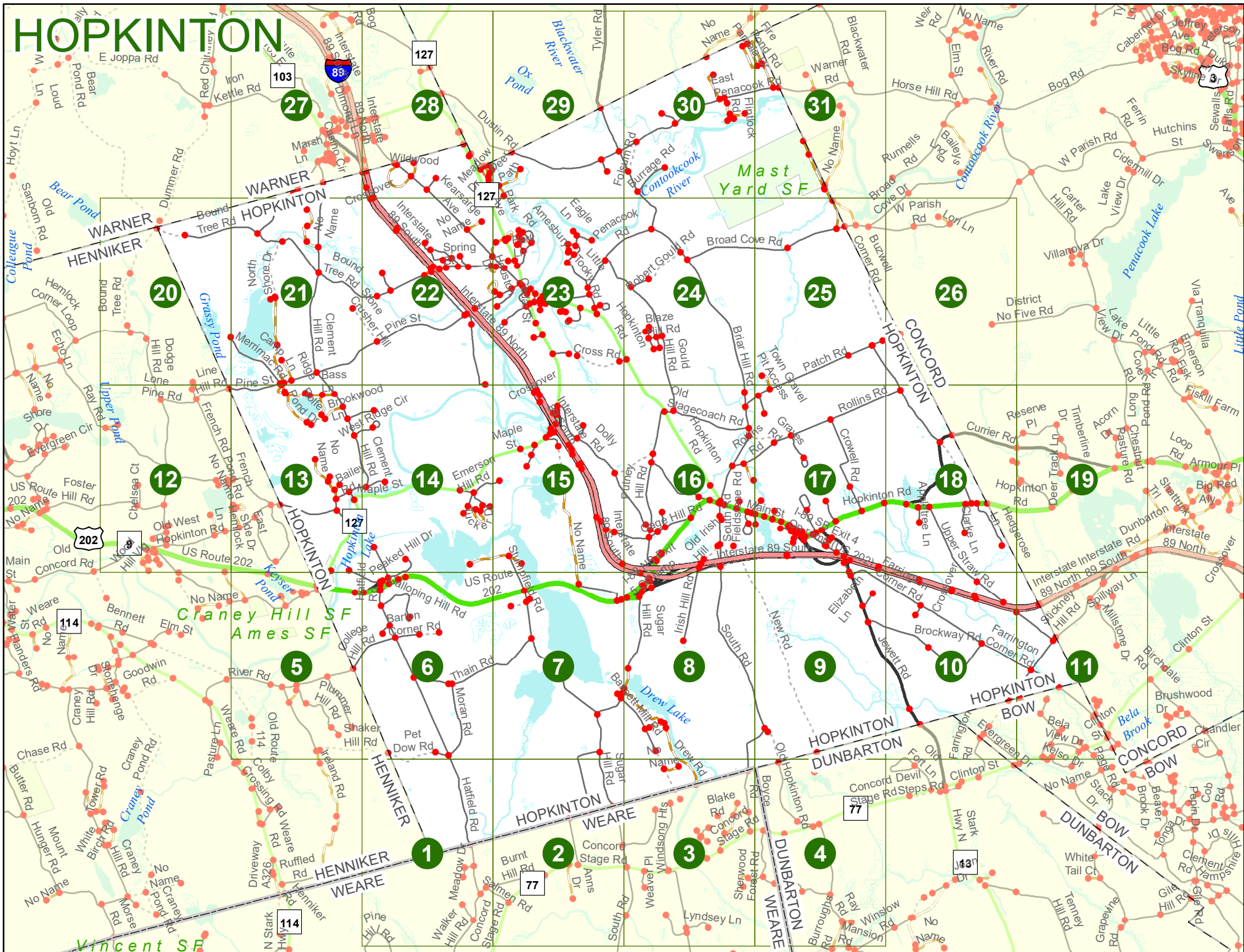
Option 4 Route No and/or Mile Marker on Interstate Only NESW Mile (Marker)
 Street name
 189S 700 feet S 36.8

Option 3 – Example

Street Name Loudon Road
First Node 803
Distance from First Node 318 Ft
Second Node 813



HOPKINTON



HOPKINTON

Pet-Dow Rd Match to Page 6

Match to Page 0

1

Match to Page 2

HOPKINTON
HENNIKER
WEARE

HOPKINTON
WEARE 8306

Meadow Dr
0270
0271
0269

Burnt Hill Rd
Salmen Rd
0265
0267

Woodland Dr
0272

0268

Walker Hill Rd

Concord Stage Rd 77

0 500 1,000 2,000 Feet

Match to Page 0

HOPKINTON

Match to Page

1

HOPKINTON
WEARE

2

Match to Page

0262

0261

0458

8912 Eugene Foote Rd 8304

8305

Lurkin Rd

Concord Stage Rd

Burnt Hill Rd

77

0264

0487

0263

Ans Dr


0488

Salmen Rd

0266

Concord Stage Rd

South Rd




HOPKINTON

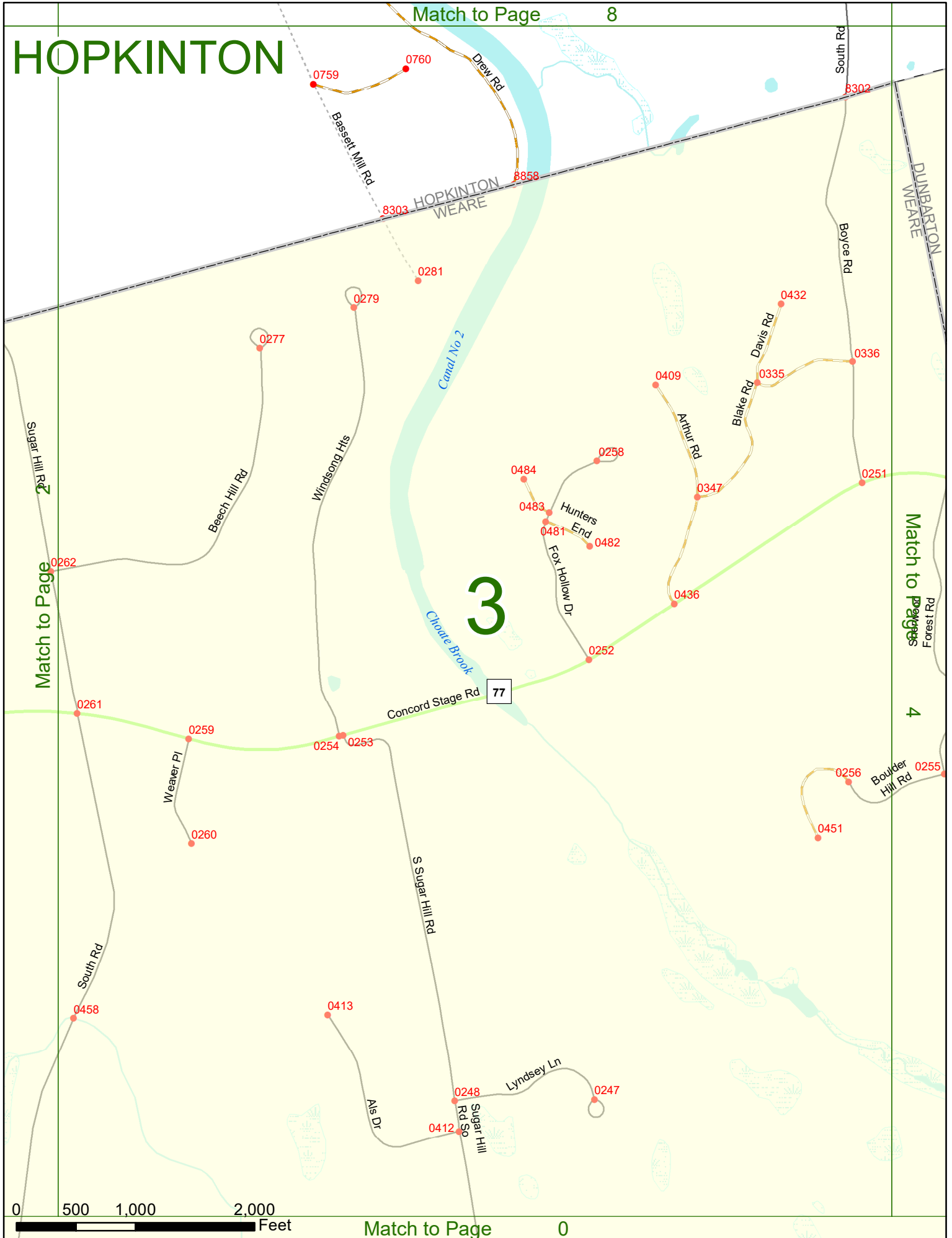
Match to Page 8

Match to Page 2


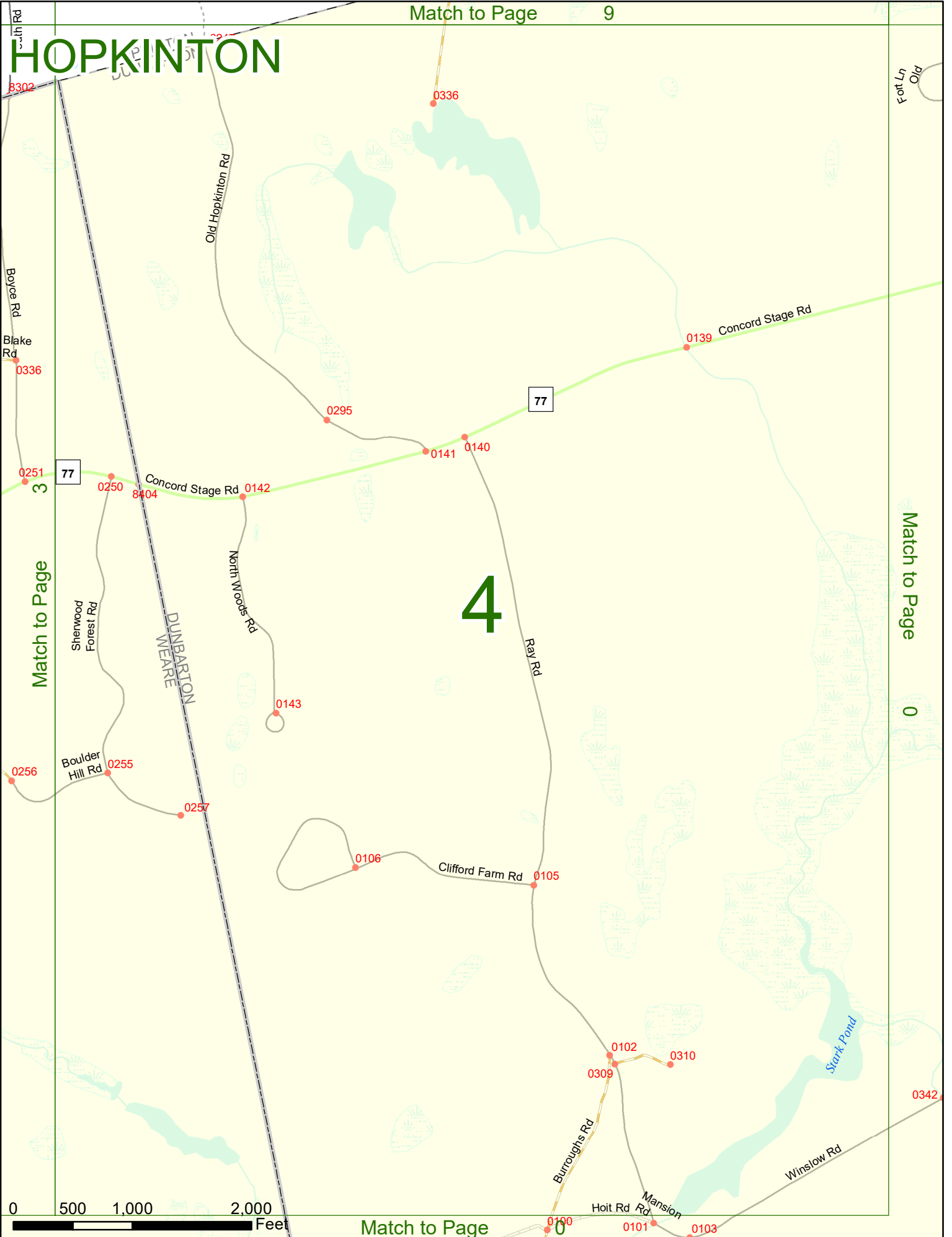
Match to Page 4



Match to Page 0

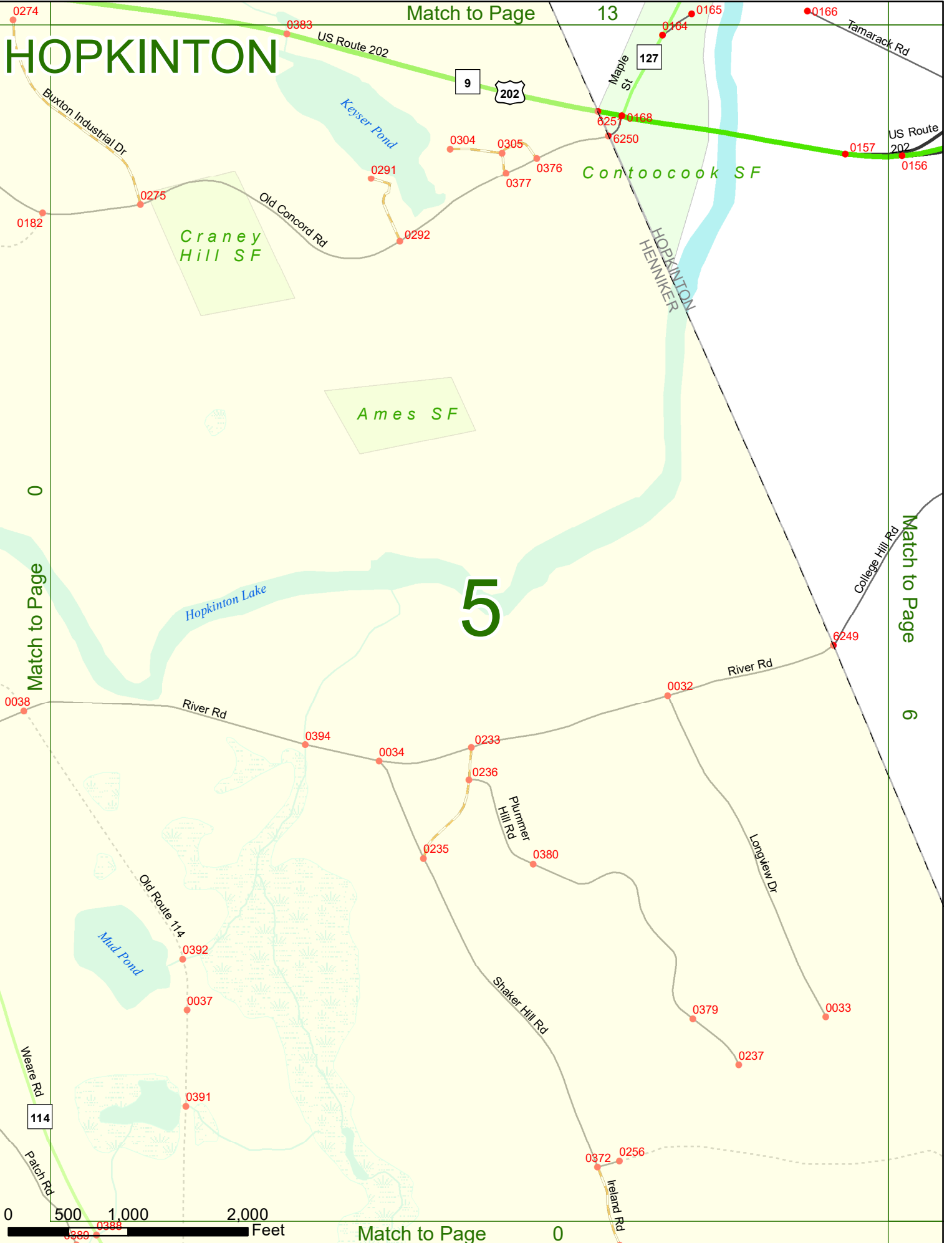


HOPKINTON



HOPKINTON

Match to Page 13



0 500 1,000 2,000 Feet

Match to Page 0

Match to Page 0

Match to Page 6

5

HOPKINTON

Match to Page 14

14

Hopkinton-Everett Reservoir

US Route

0157 202

0156

0166

0132

0159

0155

0894

0153

0867

0151

9

202

US Route 202

0181

Halfield Rd

Galloping Hill Rd

0013

Tumbery Ln

0350

0005

0011

Barton Corner Rd

0723

0012

College Hill Rd

5

Match to Page

6

Thain Rd

0010

0007

0008

Match to Page

7

HOPKINTON
HENNIKER

Halfield Rd

Moran Rd

Shaker Hill Rd

6248

0720

0004

0 500 1,000 2,000 Feet

Match to Page

1

HOPKINTON

Match to Page

15

9 202

US Route 202

Little Frost Rd

0130
Barton
Corner Rd

0133

0129
0132

0127

0128

0125

0122

Hopkinton-Everett
Reservoir

6

Match to Page

Thain Rd

0016

0796

0797

07

0779

Middlet
Rd

7

Stumpfield Rd

Match to Page

8

Drew Lake

Drew Rd

Basset Mill Rd

0022

0020

0019

0018

0747

0017

Sugar Hill Rd

0002

Old Holmes Rd

0 500 1,000 2,000 Feet

Match to Page

2

HOPKINTON

Match to Page 16

Little Frost Rd
US Route 202
0128 0125 0122 0123

0115
0887 0117
0911
9
202

Old New York
0885 0119 0893
0121

Irish Hill Rd

0023

South Rd

New Rd

7

Match to Page

8

Match to Page

9

0022
0020
0019 0717
0018

Bassett Mill Rd

Drew Rd

Drew Lake

0814 0718
0834 0813
0738

Canal No 2

0721

South Rd

0 500 1,000 2,000 Feet

Match to Page 3

HOPKINTON

Match to Page

17

89

8

Match to Page

9

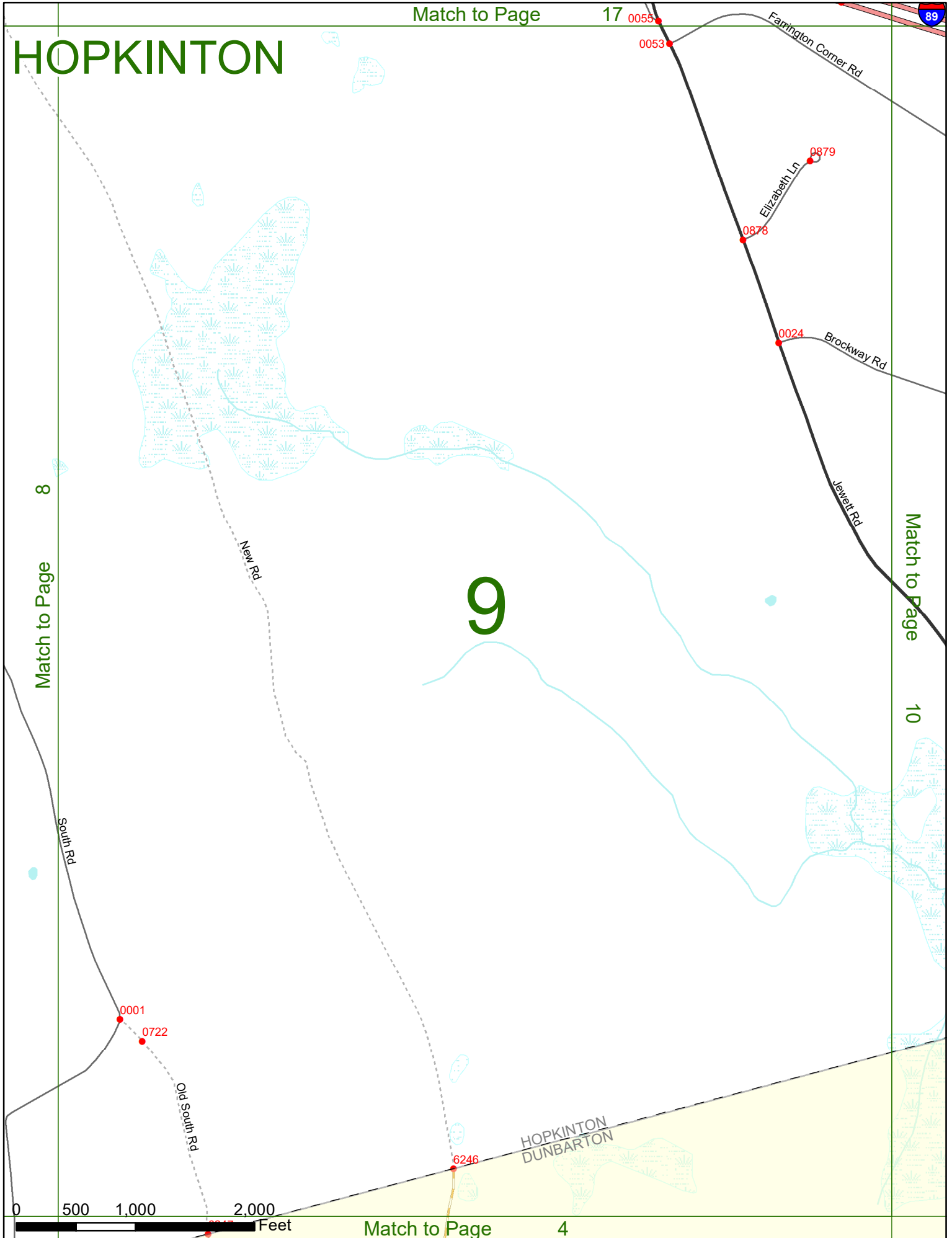
Match to Page

10

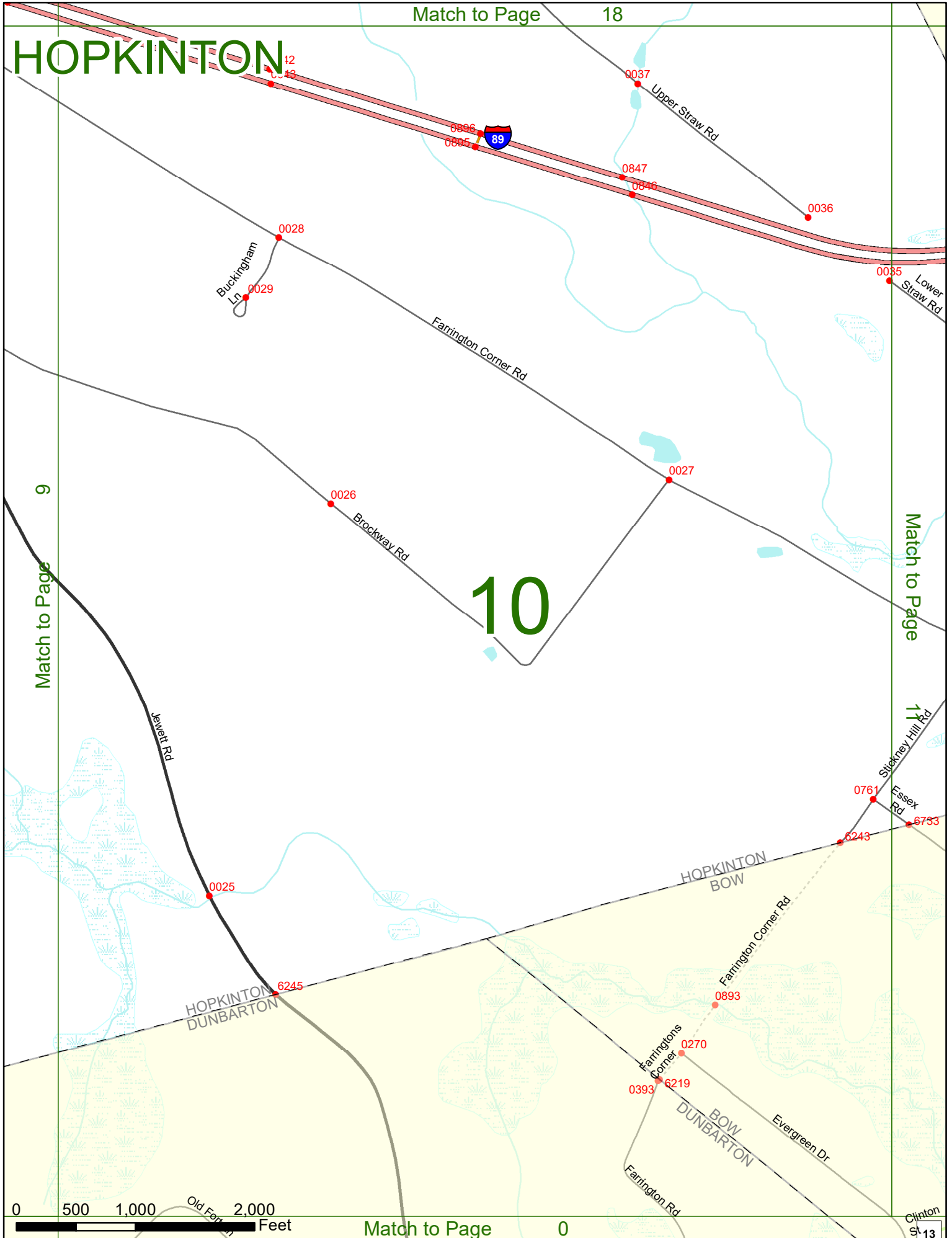


Match to Page

4



HOPKINTON



Match to Page 9

Match to Page

Match to Page 13

10



HOPKINTON

Match to Page

19

0251

3414 3413

0258
0259

0250
Spillway Lt

6242 6241

0035

0622

0621

Lower Straw Rd

CONCORD
HOPKINTON

Stickney Hill Rd

Millstone Dr

Turkey Pond

10

Match to Page

11

Match to Page

Fairington Corner Rd

0032
Branch Londonderry Tpke

0761

6243 6733

HOPKINTON
BOW

6244

Hooksett Tpke

CONCORD
BOW

3742 3740
Sagamore Ct
3741

Clinton St

Essex Dr

Sullivan Dr

0268

0783

6766
0991

6222

Bela Brook

Fernwood Pl
0266
0267

0248

0223

Evergreen St

0995 0261

0224

Bela View Dr

0868

0867

0257

0255

0254

Edgewood Dr

0246

6224

13

Page Rd

0

500

1,000

2,000

Feet

Match to Page

0

6225

Hooksett Tpke


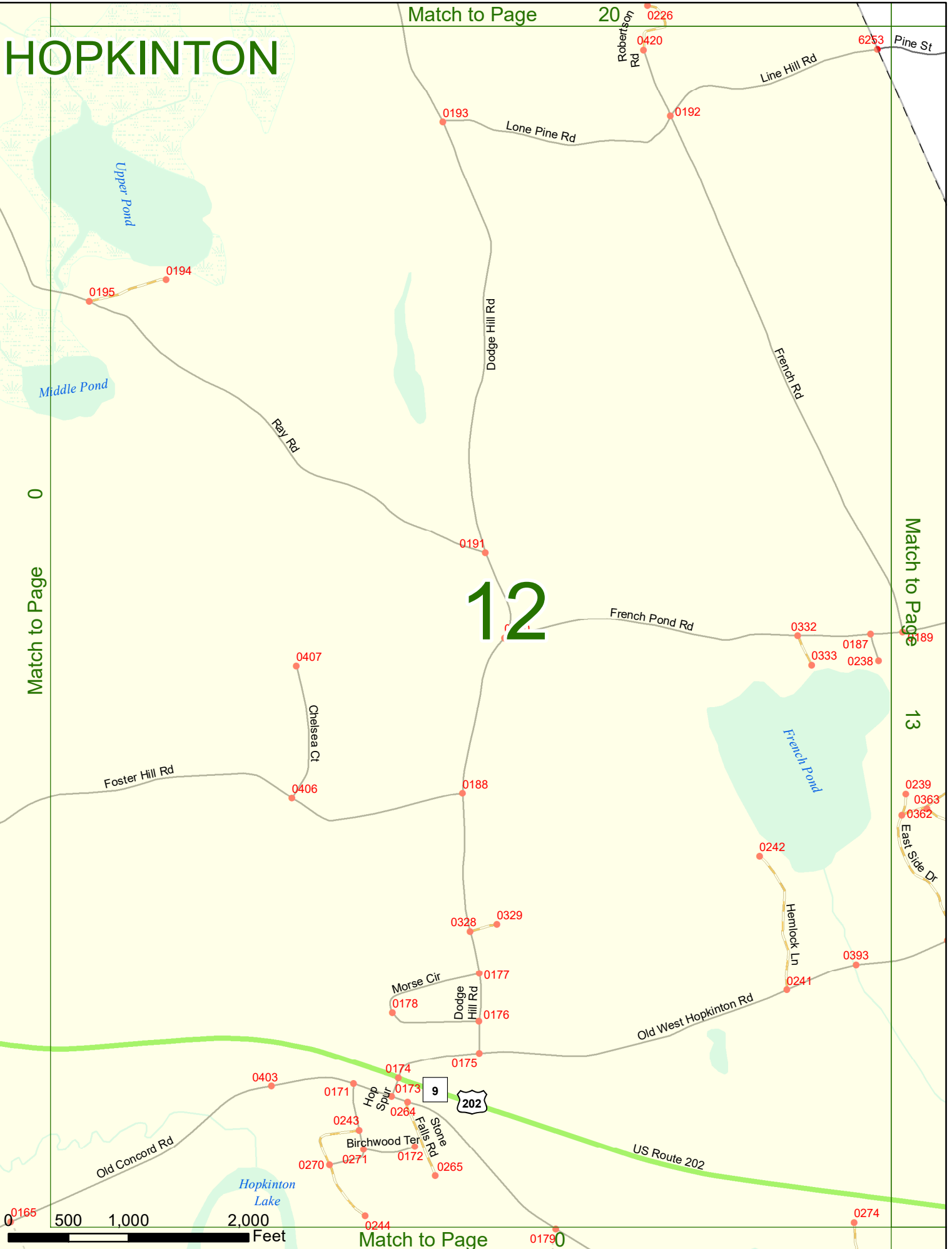
HOPKINTON

Match to Page 20

Match to Page 0

Match to Page 13

12



Match to Page

01790

HOPKINTON

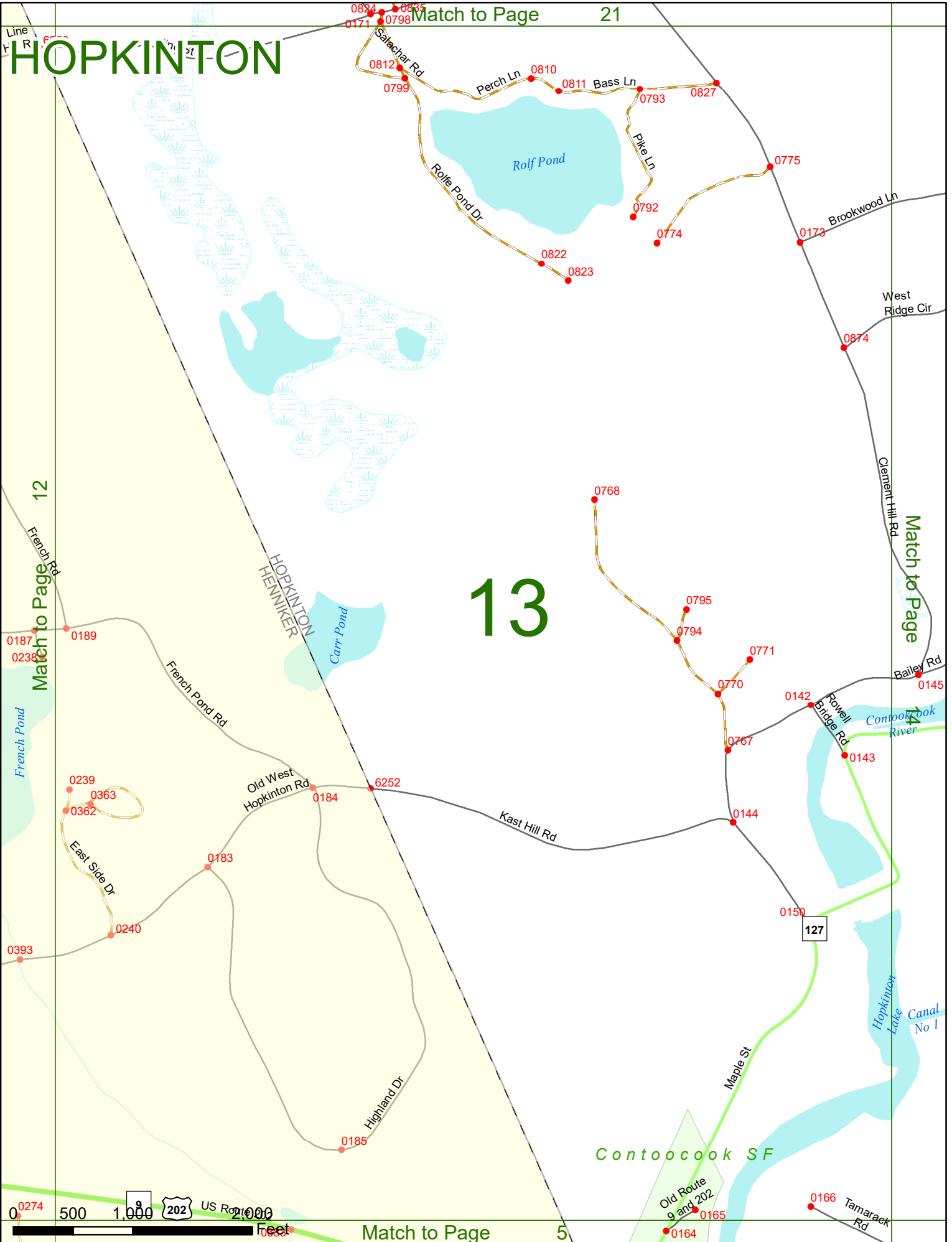
Match to Page 21

13

12

Match to Page 14

Match to Page 5



Line

F R

67

12

12

12

12

12

12

12

12

12

12

12

12

12

12

12

12

12

12

12

12

12

12

12

12

12

12

12

12

12

12

12

12

12

12

12

12

12

12

12

12

12

12

12

12

12

12

12

12

12

12

12

12

12

12

12

12

12

12

12

12

12

12

12

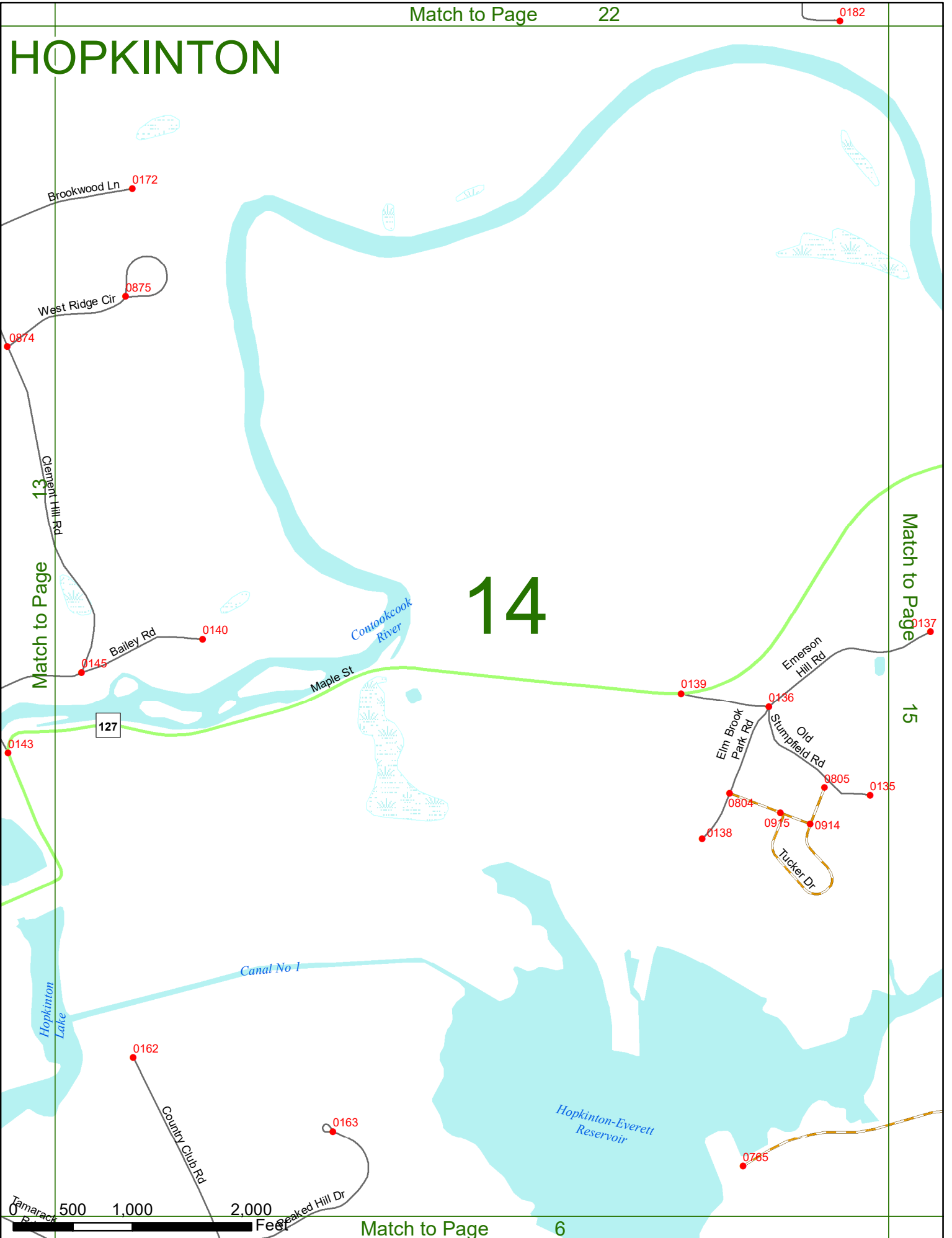
US Route 202

Feet

Contoocook SF

HOPKINTON

14



Match to Page 13

Match to Page 15

0182

Match to Page 23

HOPKINTON

Crossover
0903
0904 0203

0195

0179

0201

0202
0200 0199

0197

0192
0191 0189

0190

0186 0187

127

0729

0195

0185

0188

0902

0901 0184

0177

0176

0764

0134

14

Maple St

Cressey Brook Rd

0176

0178

Emerson Hill Rd

0137

Match to Page

0135

Hopkinton-Everett Reservoir

15

Match to Page

16

0899 Crossover
0900

0803

0110

Gage Hill Rd

0114



Match to Page 7

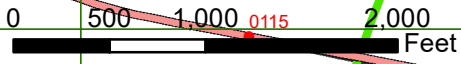
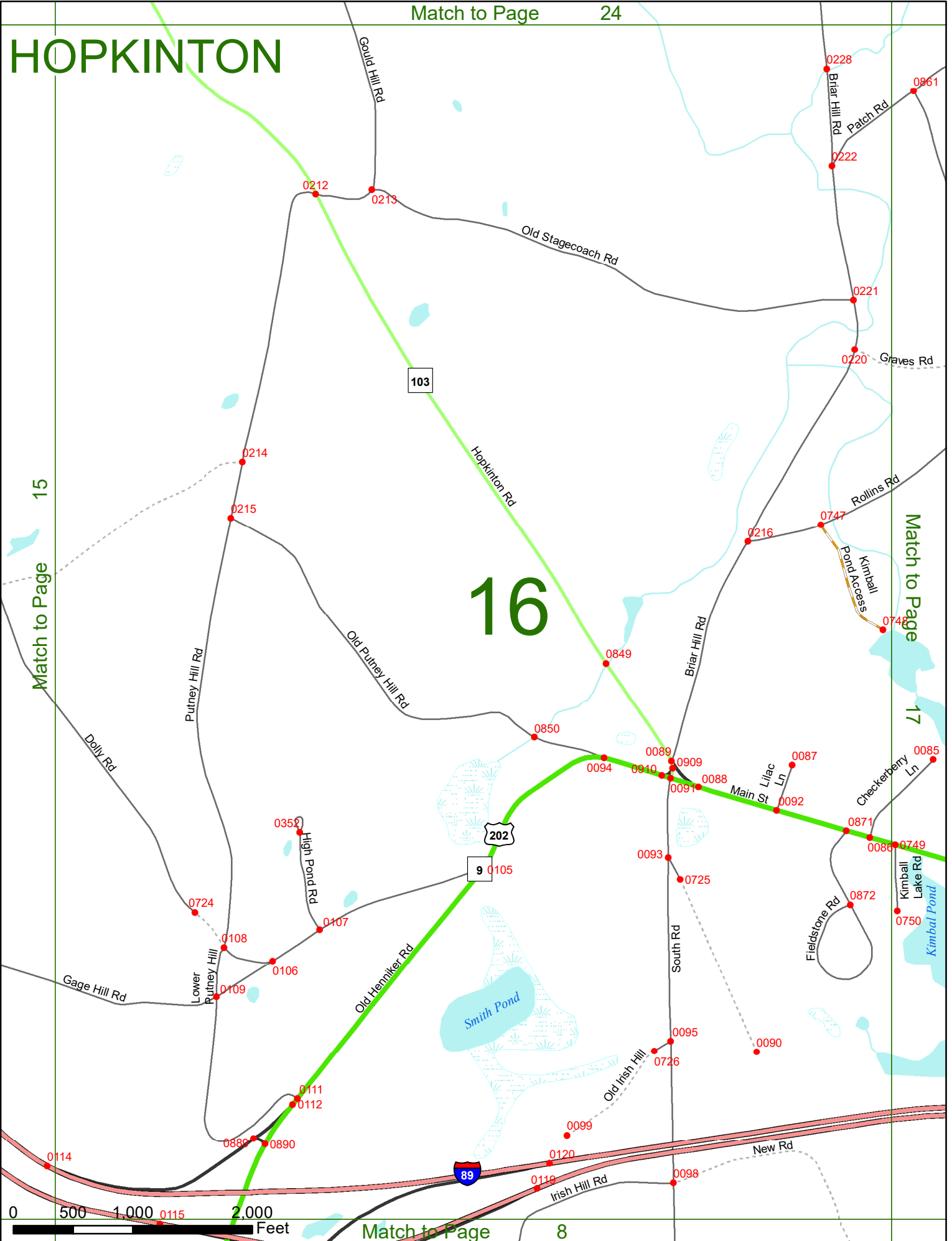
HOPKINTON

16

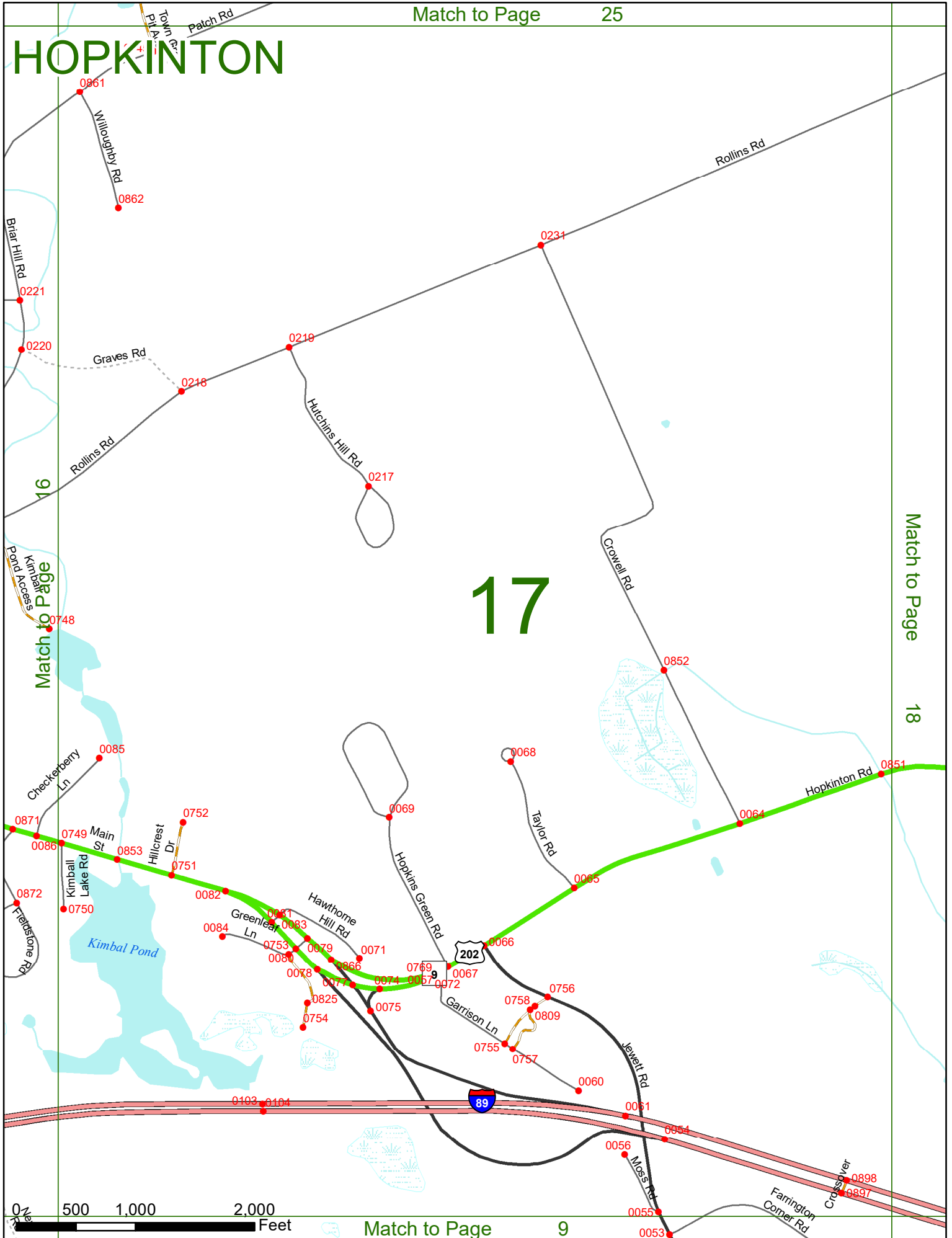
15

Match to Page

Match to Page 17



HOPKINTON



Match to Page 16

Match to Page 18

17



HOPKINTON

18

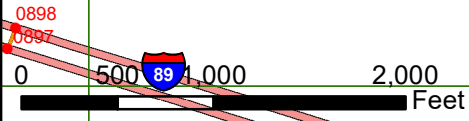
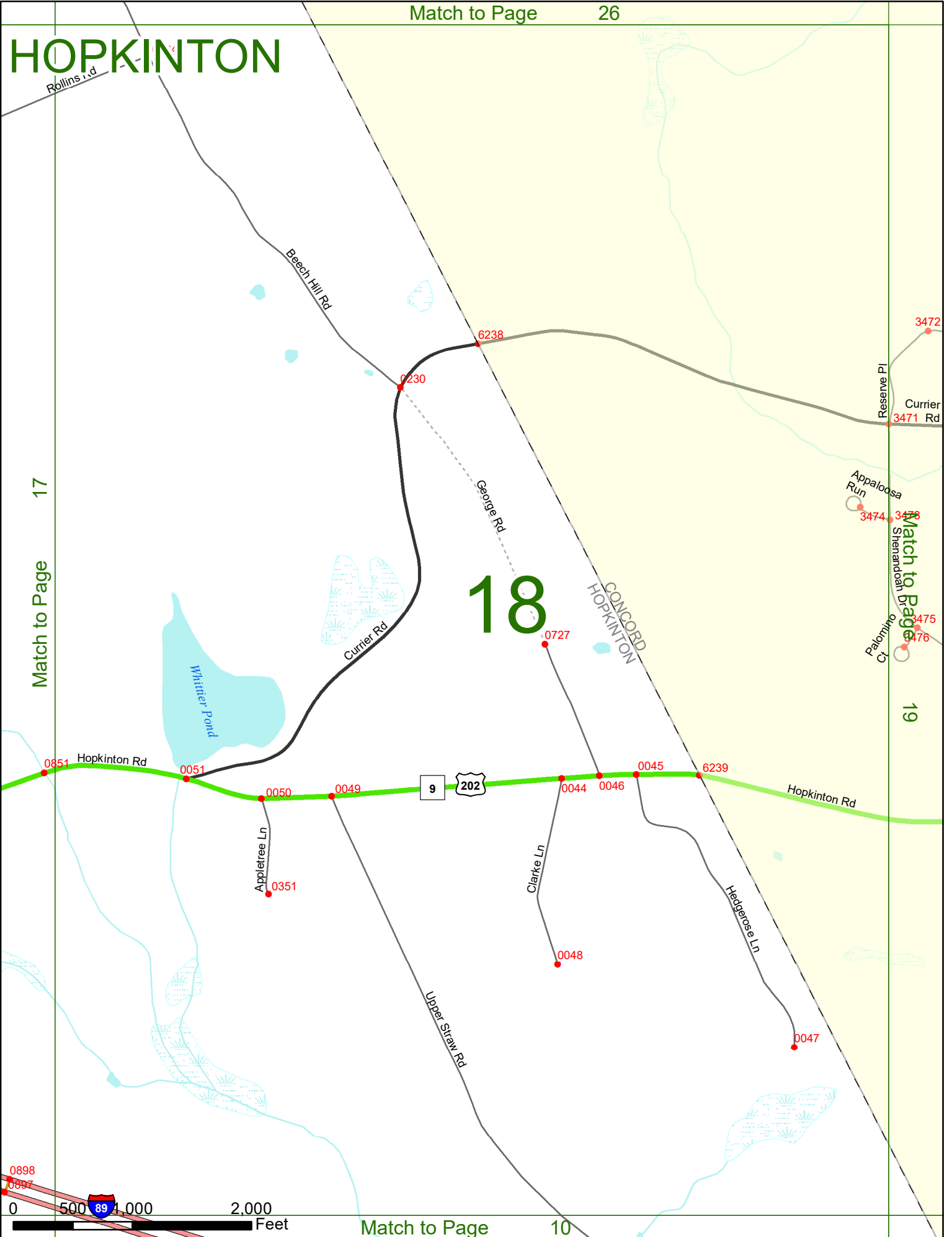
CONCORD
HOPKINTON

17

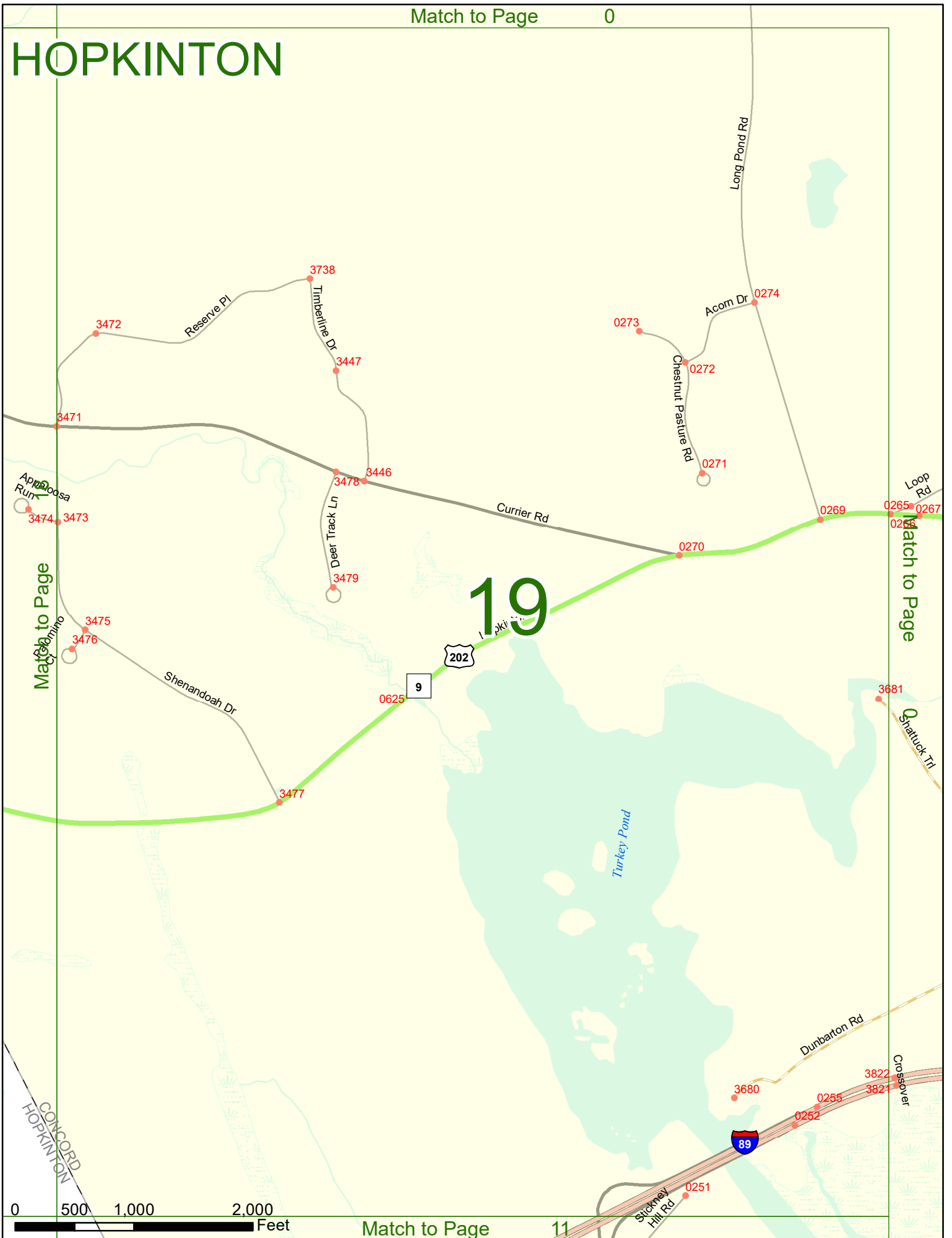
Match to Page

19

Match to Page




HOPKINTON



Match to Page

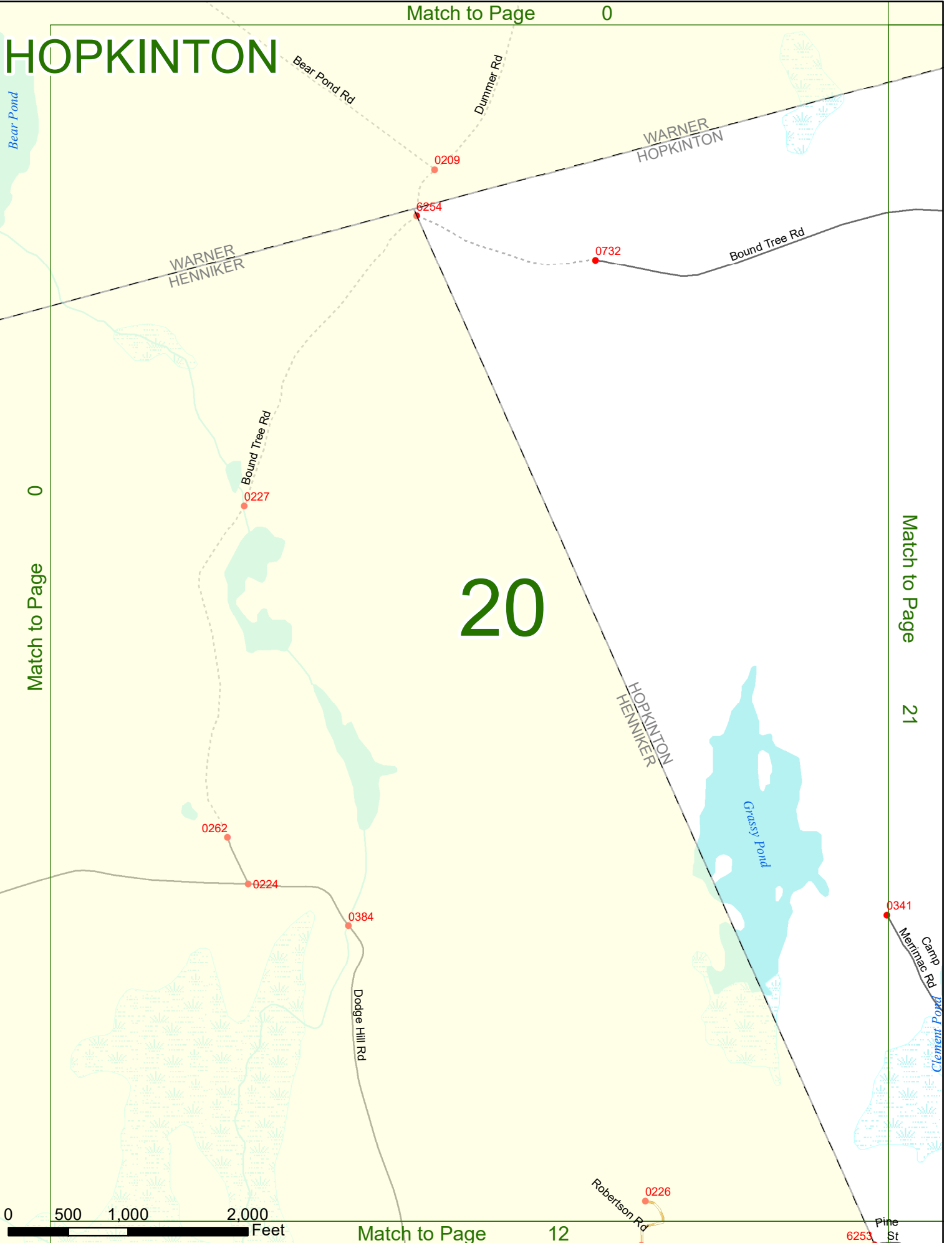

Match to Page

19



HOPKINTON

20



HOPKINTON

Match to Page 27

0907

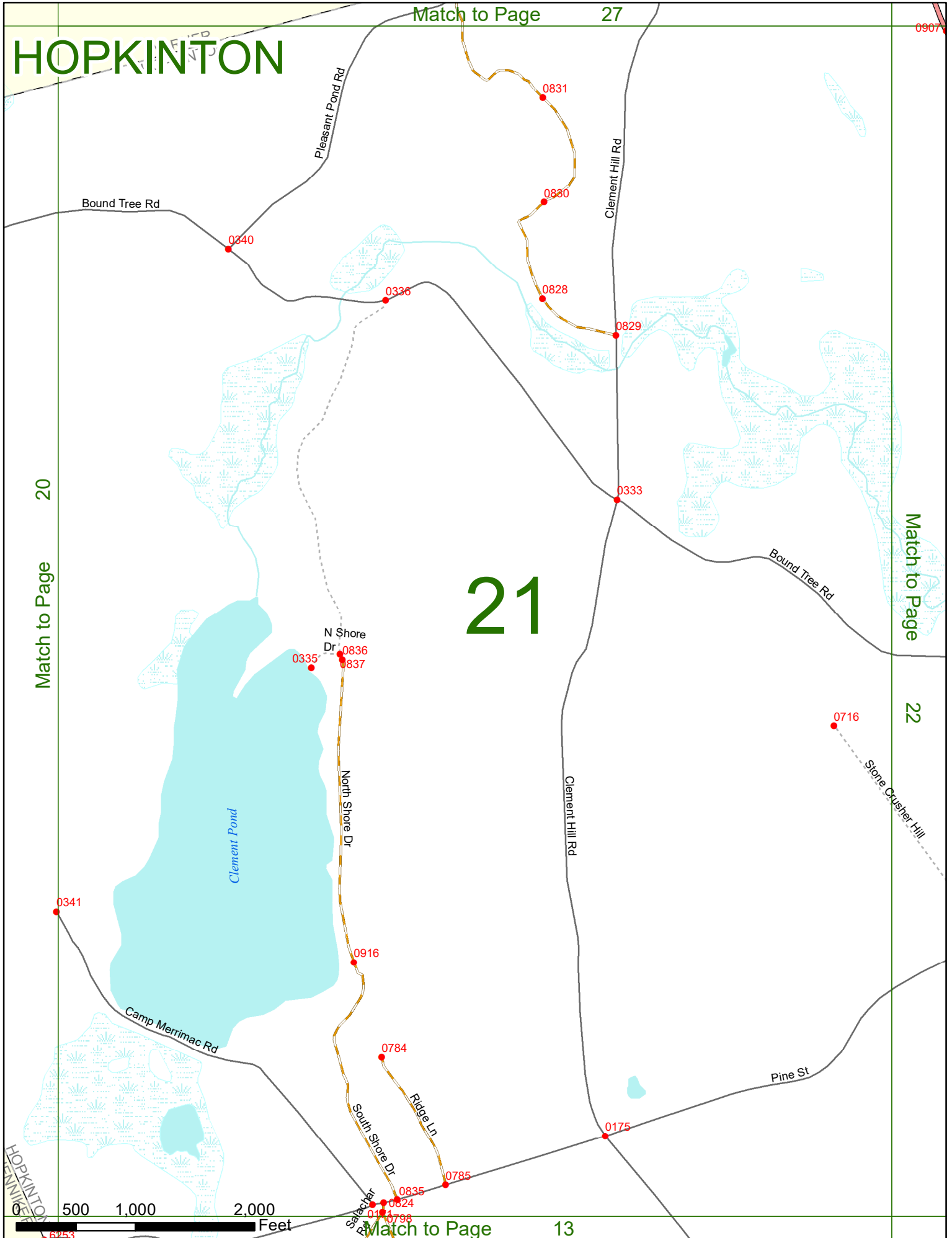
20

Match to Page

Match to Page

22

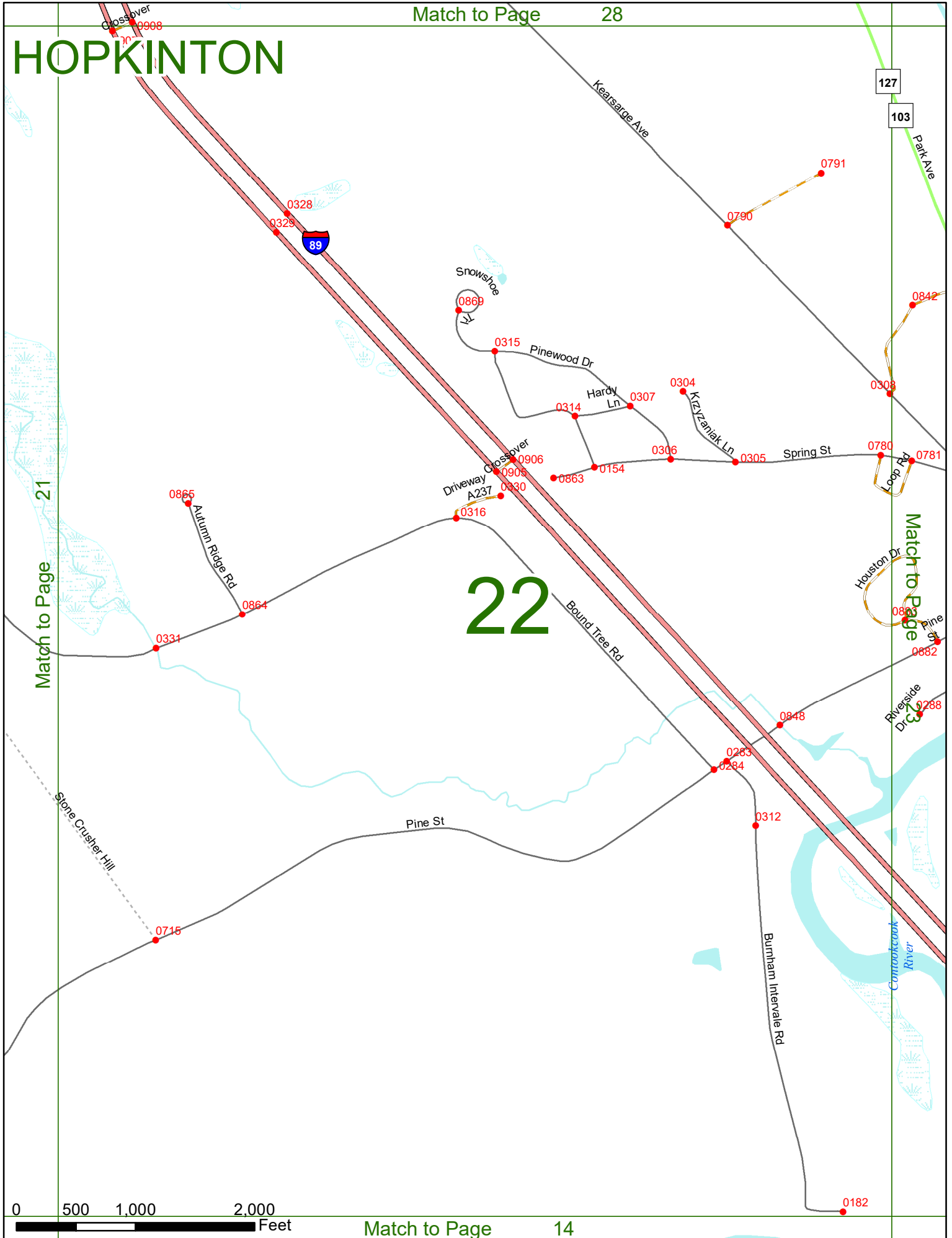
21



Match to Page 13

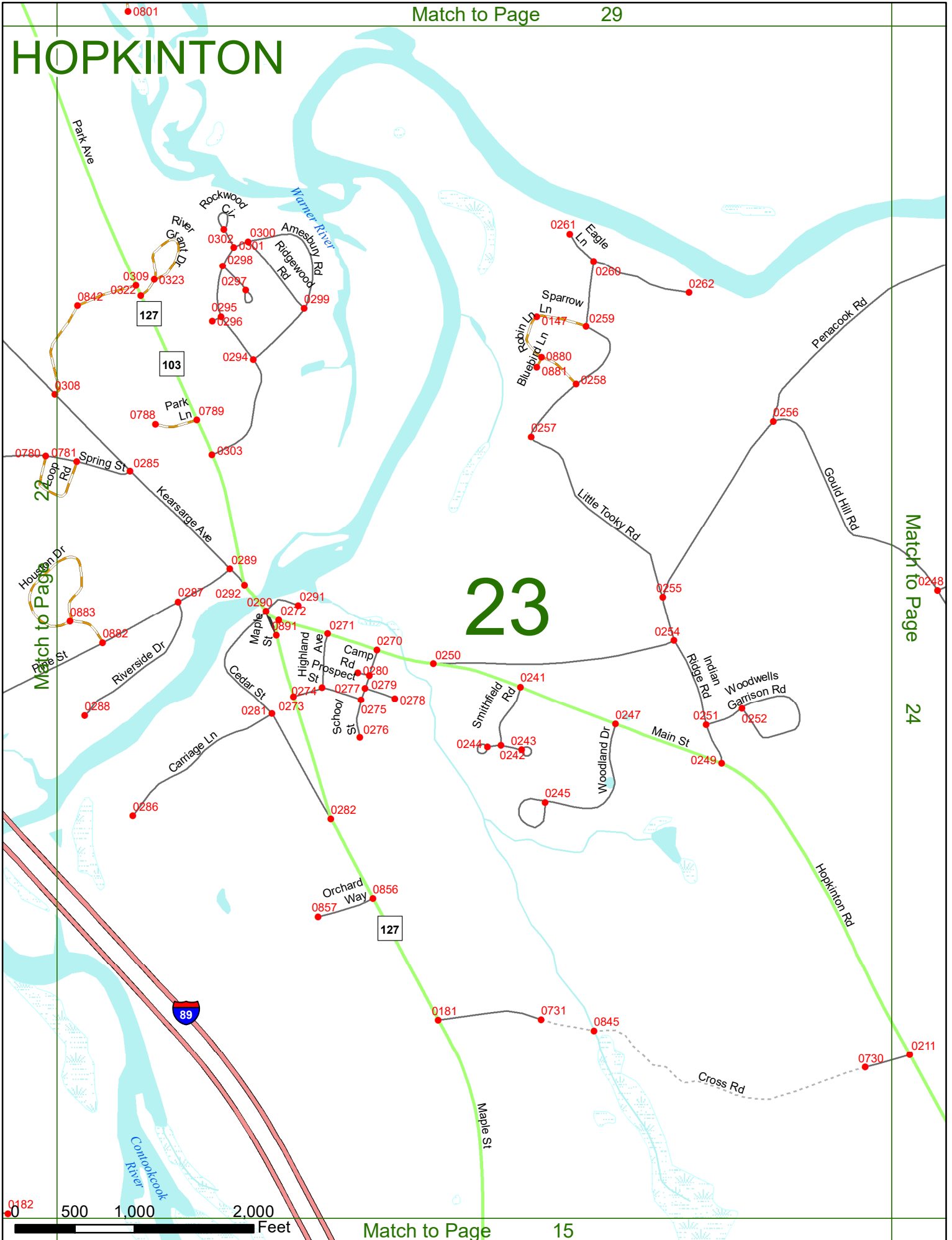
6253

HOPKINTON



22

HOPKINTON



23

Match to Page 22

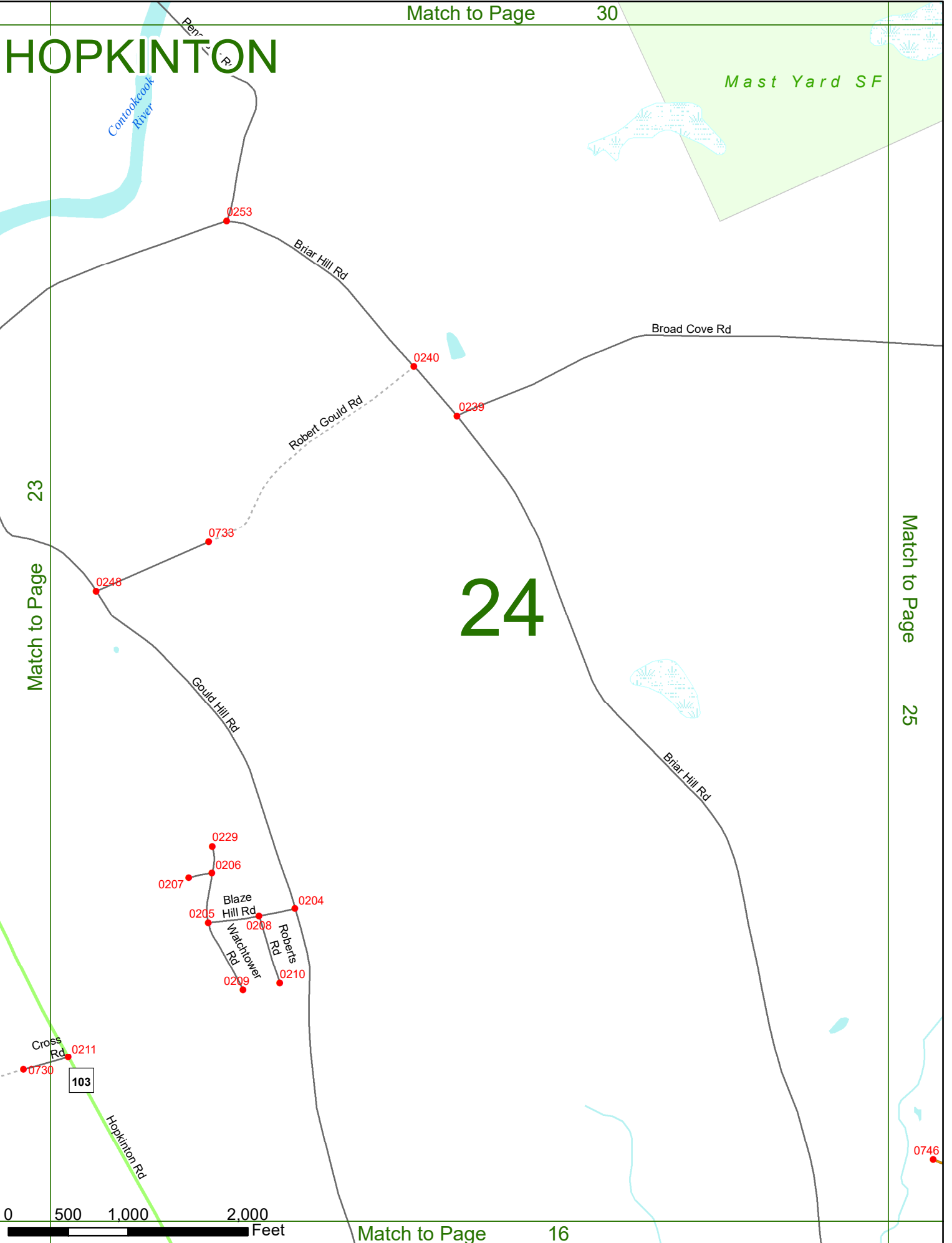
Match to Page 24

Match to Page 15

0 500 1,000 2,000 Feet

HOPKINTON

Mast Yard SF



23

Match to Page

Match to Page

25

24



HOPKINTON

Match to Page 31

25

24

Match to Page

Match to Page

26



Match to Page 17

Connoctcook River

Broad Cove Dr

W Parish Rd

Broad Cove Rd

CONCORD
HOPKINTON
Buzwell Corner Rd

Patch Rd

Beech Hill Rd

0746

Tom's Grave
Pit Access

0141

0913

6236

3021

0820

6750

0236

0233

0719

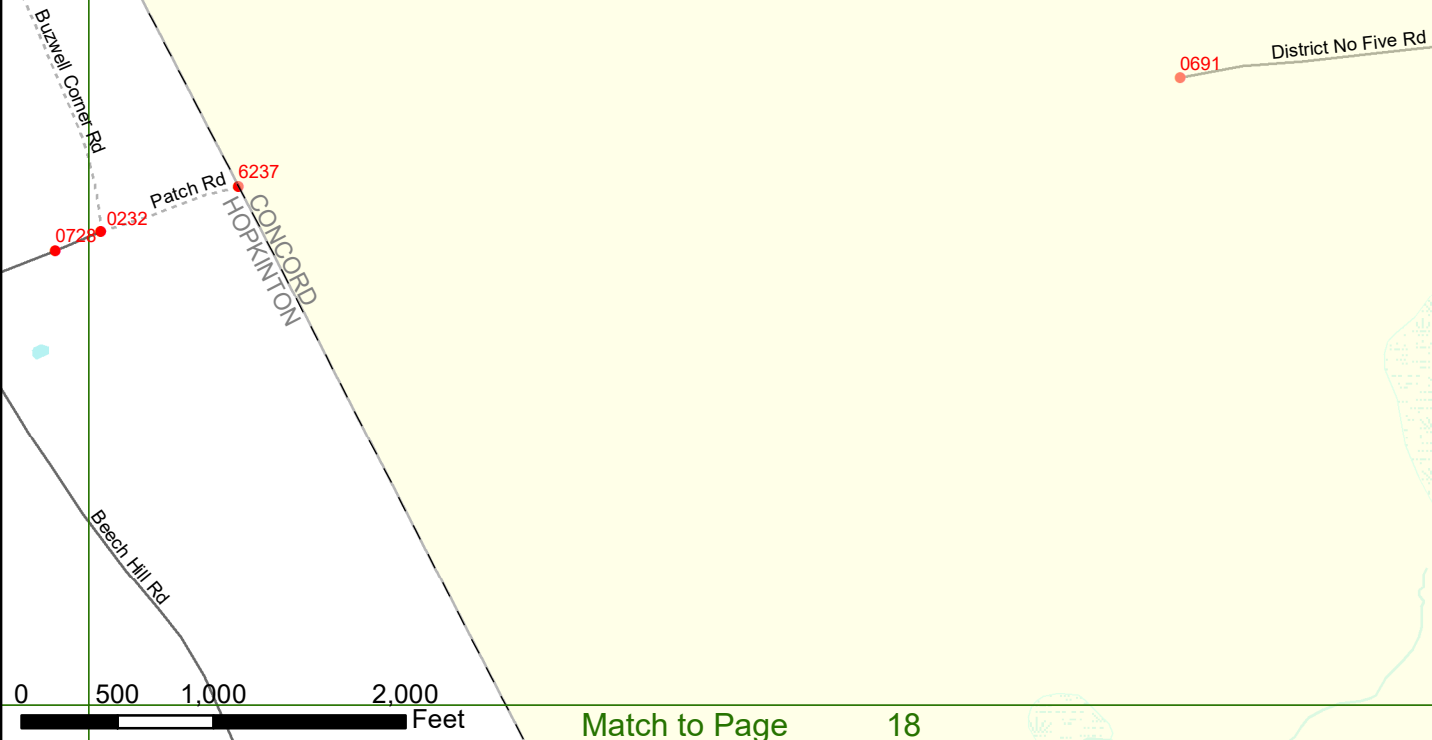
0728

0232

HOPKINTON

26

25



HOPKINTON

Match to Page

Poverty Plains Rd

Bog Rd

0129

0314

0307

0306

0135

0313

0133

103

134

Annis Loop
Route 103 E

Warner River



Crossover

0371

0370

0256

0077

0076

Tom Pond Ln

Tom Pond

Dimond Ln

0075

0020

0021

Iron Kettle Rd

27

Match to Page

0

Match to Page

0218

0203

0219

0006

0351

Route 103 E

0003

0009

Davisville SF

Old Warner Rd

0008

Deinhardt Ln

0366

0013

Old Warner Ln

Hartshorn Ln

0015

0016

Hicks Rd

0217

0205

0007

0010

Pine Ln

0202

0204

0004

0195

0193

0192

0197

0291

0198

0280

0281

0199

0216

0396

0200

0803

0194

0002

0001

6257

6258

6777

0907

WARNER
HOPKINTON

Pleasant Pond Rd

6255

6256

Clement Hill Rd

0832

0 500 1,000 2,000 Feet

Match to Page

21

HOPKINTON

Match to Page 0

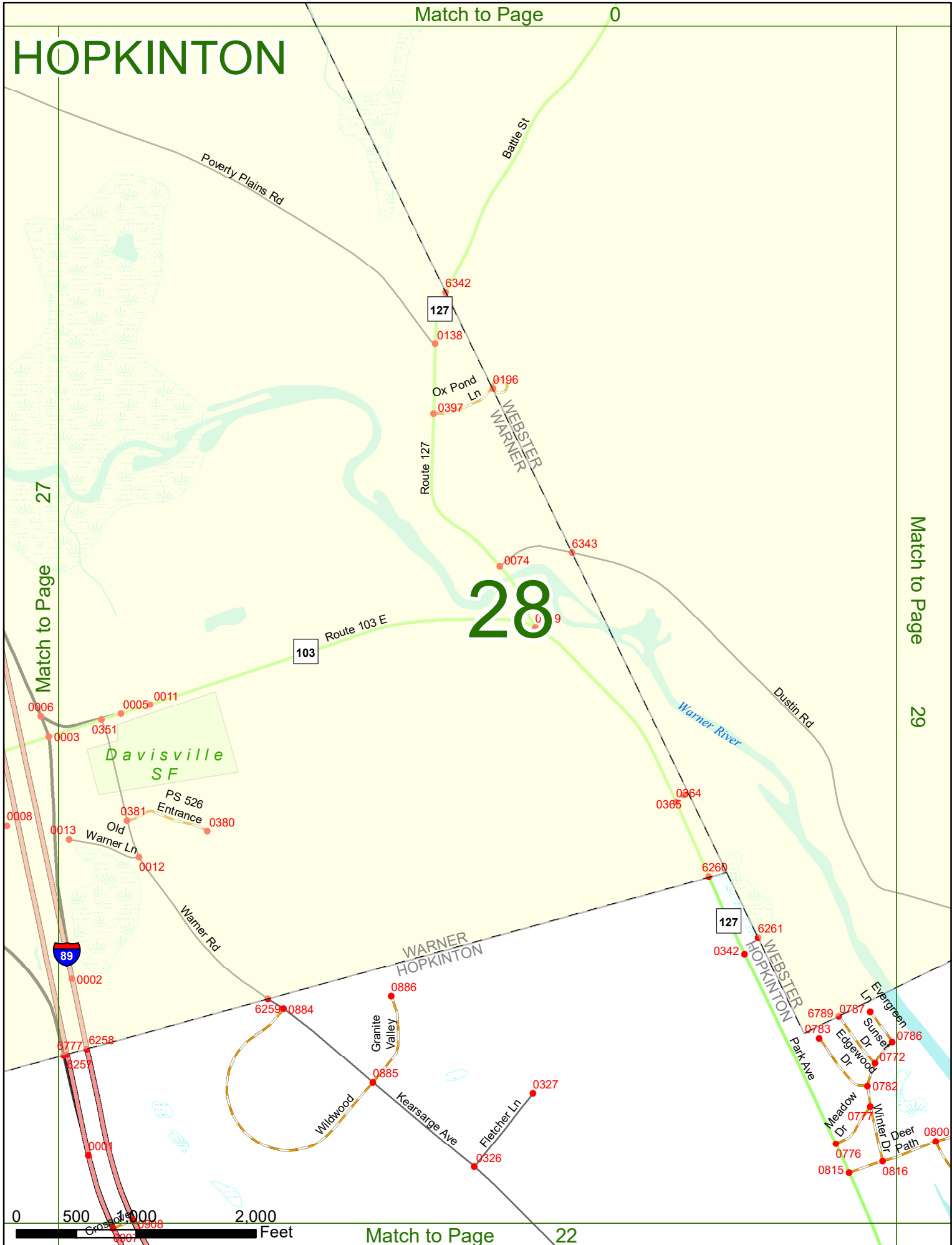
27

Match to Page

Match to Page

29

28



0 500 1,000 2,000 Feet

Match to Page 22

HOPKINTON

28

Match to Page

29

Match to Page

30

WEBSTER
HOPKINTON

Tyler Rd

6263

6262

Dustin Rd

0269

0268

East
Penacook Rd

0344

Penacook Rd
Folsom Rd

0267

Warner River

0787
Sunset Dr
0772
0786
0782
0777
Winter Dr

0815
0816
0800
House Rd
0801

Deer Path

0817

103
0
103

0 500 1,000 2,000 Feet

Concord

Match to Page

23

HOPKINTON

29

Match to Page

0143

CONCORD
HOPKINTON
File Pond Rd

0860
0735
0858
0859
Slacel Dr
Pamela Dr

WEBSTER
HOPKINTON

6264

0140

0736

0912
Dump

East Penacook Rd

30

Match to Page

31

Contoocook River

0347 Chase Farm Rd

0739
0737
0839
0741
0743
0740
0744
Flintlock Rd

0742

0346

East Penacook Rd

Contoocook River

Blackwater River

0343

0344
Dustin Rd

Folsom Rd

0267

0266

Mast Yard SF

Penacook Rd

Burage Rd

0264



HOPKINTON

Match to Page 0

WEBSTER
CONCORD

Blackwater Rd

Allen SF

0860
Slacet Dr
Pantala Dr
Ele Pond Rd

0858
0859

3675
Grassmere Ln
3674

Warner Rd

1082

Horse Hill Rd

30

East Penacook Rd

0734 6235

31

Contoocook River

Match to Page

Match to Page

0

CONCORD
HOPKINTON

3022

3314

Contoocook River

Mast Yard SF


0762

0821

6771

0763 0820

Runnells Rd
0866



Match to Page

25