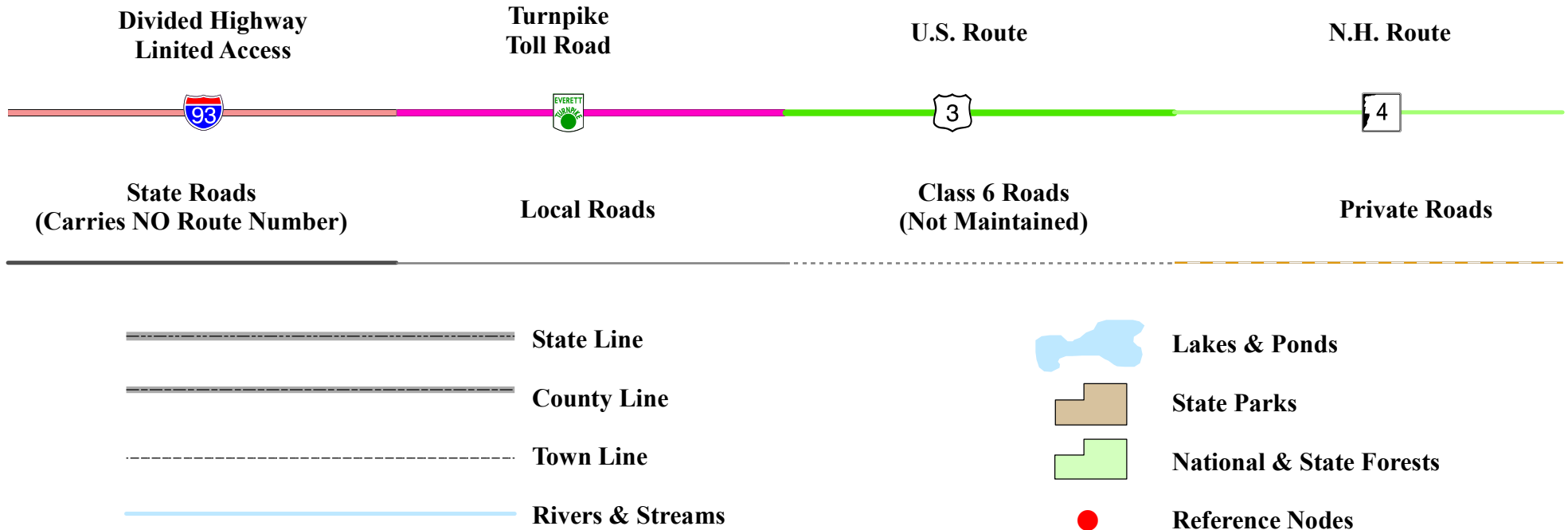


New Hampshire  
**DOT**  
 Department of Transportation

Maps and data sets are not guaranteed to be free from errors and omissions. Data is in a constant state of update and correction by various groups and agencies. Information displayed on this map is the best available at the time of publication.

# 2022 Nodal Reference Bookmap

## LEGEND



NHDOT will accept crash locations based on the State of NH Uniform Police Traffic Accident Report.

Crash occurred on:

**Option 1**     Street Address  
                   123 Main Street

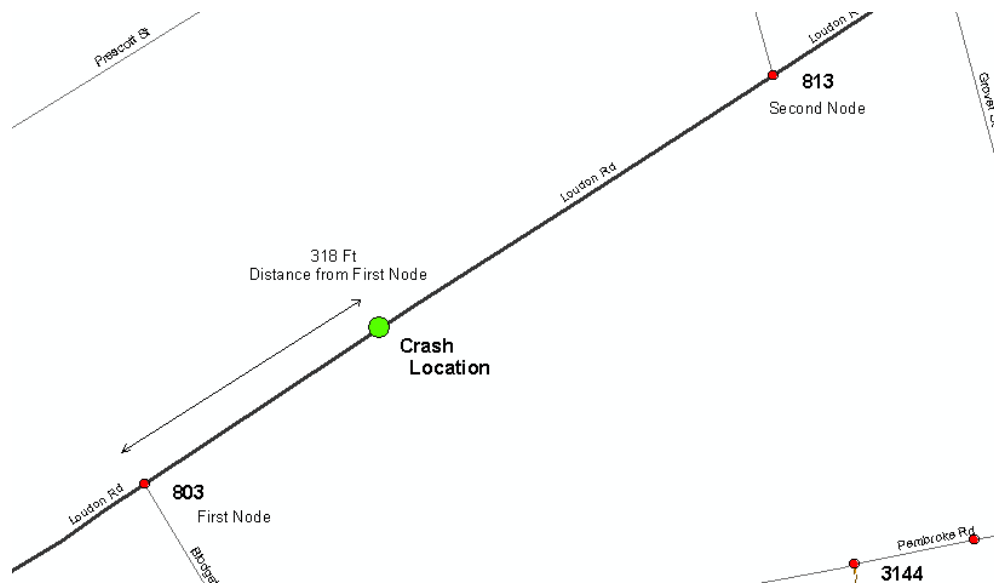
**Option 2**     Route No and/or     Distance from             NESW             Intesecting Road, Bridge,  
                   Street name             Intersecting Street                                     Town/County line  
                   Main Street                     500                     E                     Oak Street

**Option 3**     First Node                     Distance from First Node                     Second Node  
                   515                                     212                                     632

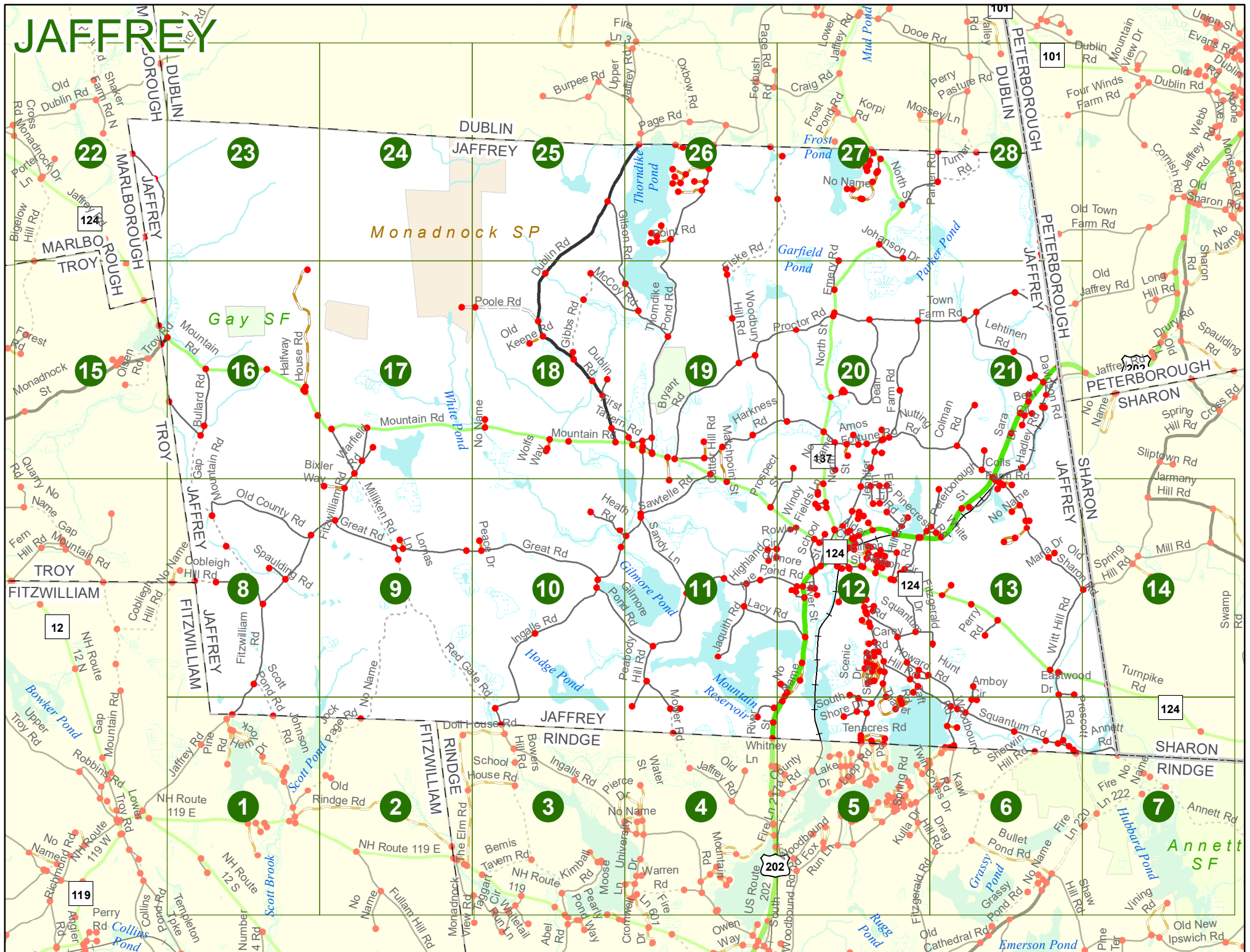
**Option 4**     Route No and/or             Mile Marker on Interstate Only             NESW             Mile (Marker)  
                   Street name  
                   189S                                     700 feet                                     S                     36.8

**Option 3 – Example**

Street Name                     Loudon Road  
First Node                             803  
Distance from First Node             318 Ft  
Second Node                             813



# JAFFREY



# JAFFREY

Match to Page 8

8

JAFFREY  
FITZWILLIAM

6010

6011

0490

0403

0404

Hemlock Dr

0153

Jaffrey Rd

Pine Rd

0406

0402

Scott Pond Rd

Johnson Rd

Scott Pond

0519

0520

0458

0154

0513

Jock Page Rd

0467

Match to Page 2

2

0

Match to Page 0

1

NH Route 119 E

119

0409

0407

0408

0410

Philips  
Ct

0448

0449

0119

Old Rindge Rd

0118

0117

0116

NH Route 119 E

0122

White  
Quarry Rd

12

0111

NH Route 12 S

Scott Brook

Templeton  
Lake

500 1,000 2,000

Feet

Match to Page 0

0

# JAFFREY

6012 JAFFREY  
FITZWILLIAM

JAFFREY  
RINDGE

Doll  
House Rd  
0941

Scott Pond

Jock Page Rd

0513 0514

1

Match to Page

Old Rindge Rd

# 2

School  
House Rd  
0939

Match to Page

3

RINDGE  
FITZWILLIAM

The Elm Rd

0115

119 NH Route 119 E

6417

6033

0938

0937

0936


Meadow View Rd

Fulham Hill Rd

0456

0952

Monadnock View Rd



# JAFFREY

JAFFREY RINDGE

# 3

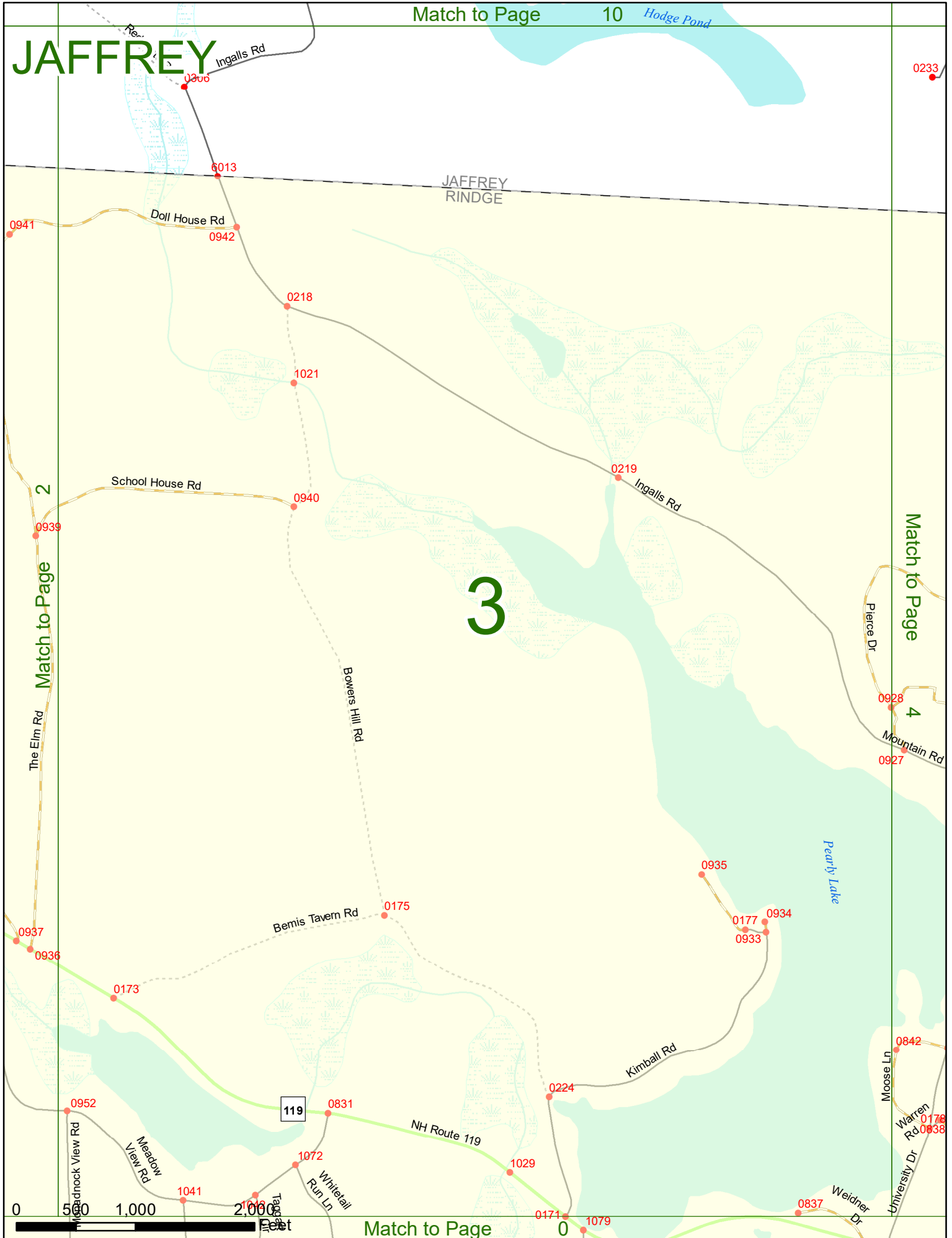
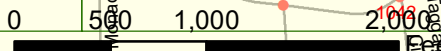
Match to Page 4

2

Match to Page

4

Match to Page





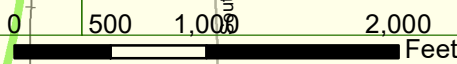
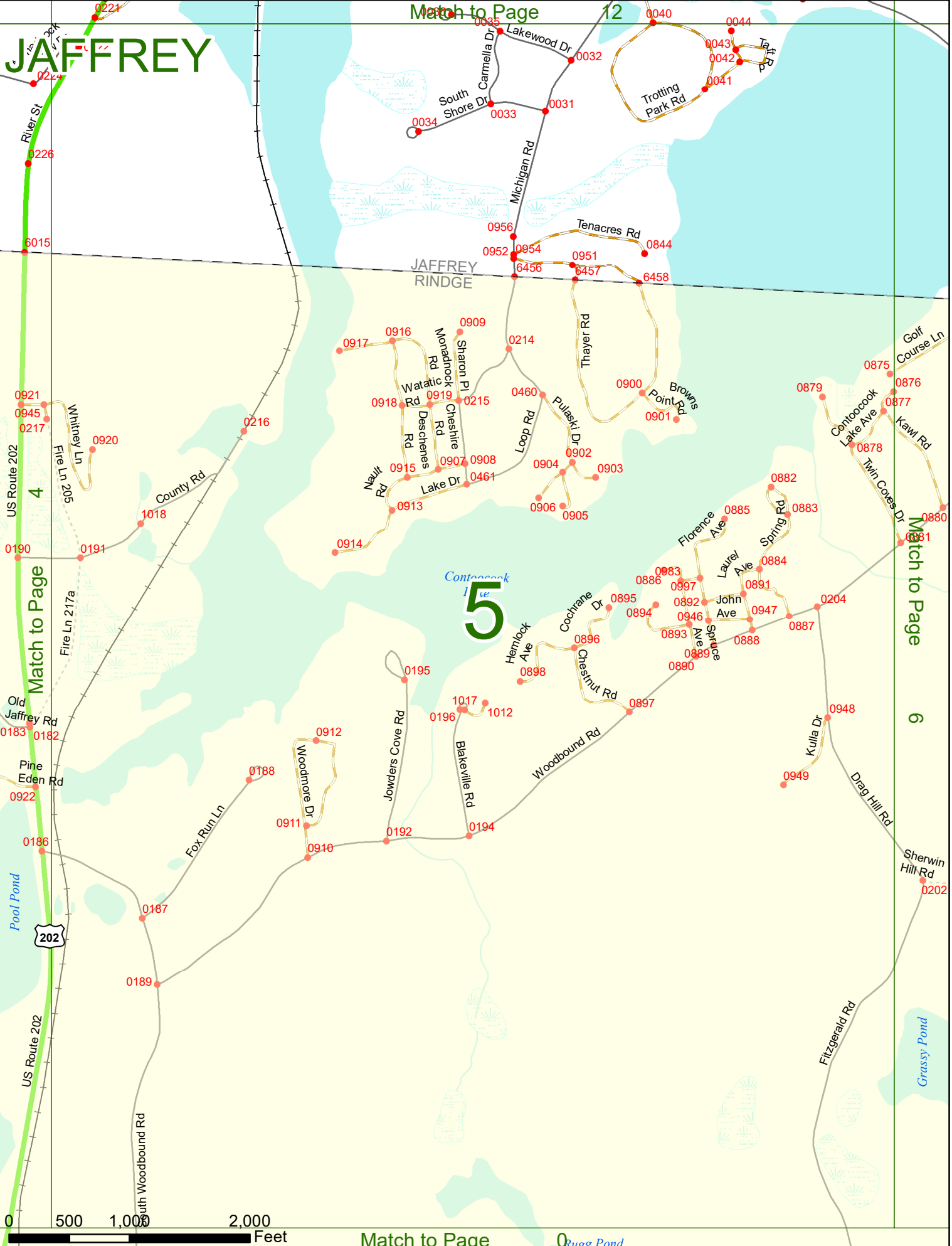
# JAFFREY

Match to Page 12

JAFFREY RINDGE

# 5

Match to Page 6

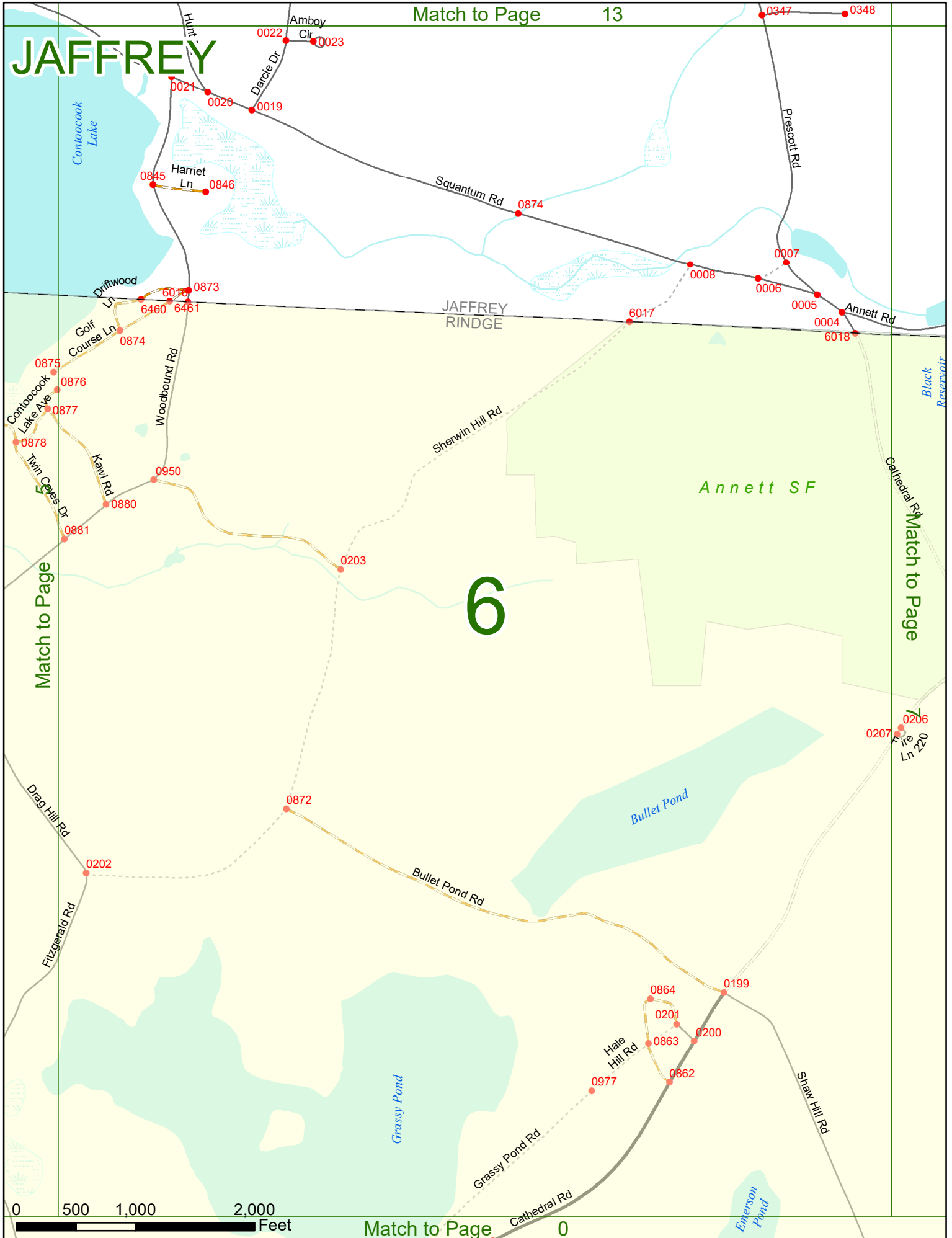


Match to Page

Rugg Pond




# JAFFREY




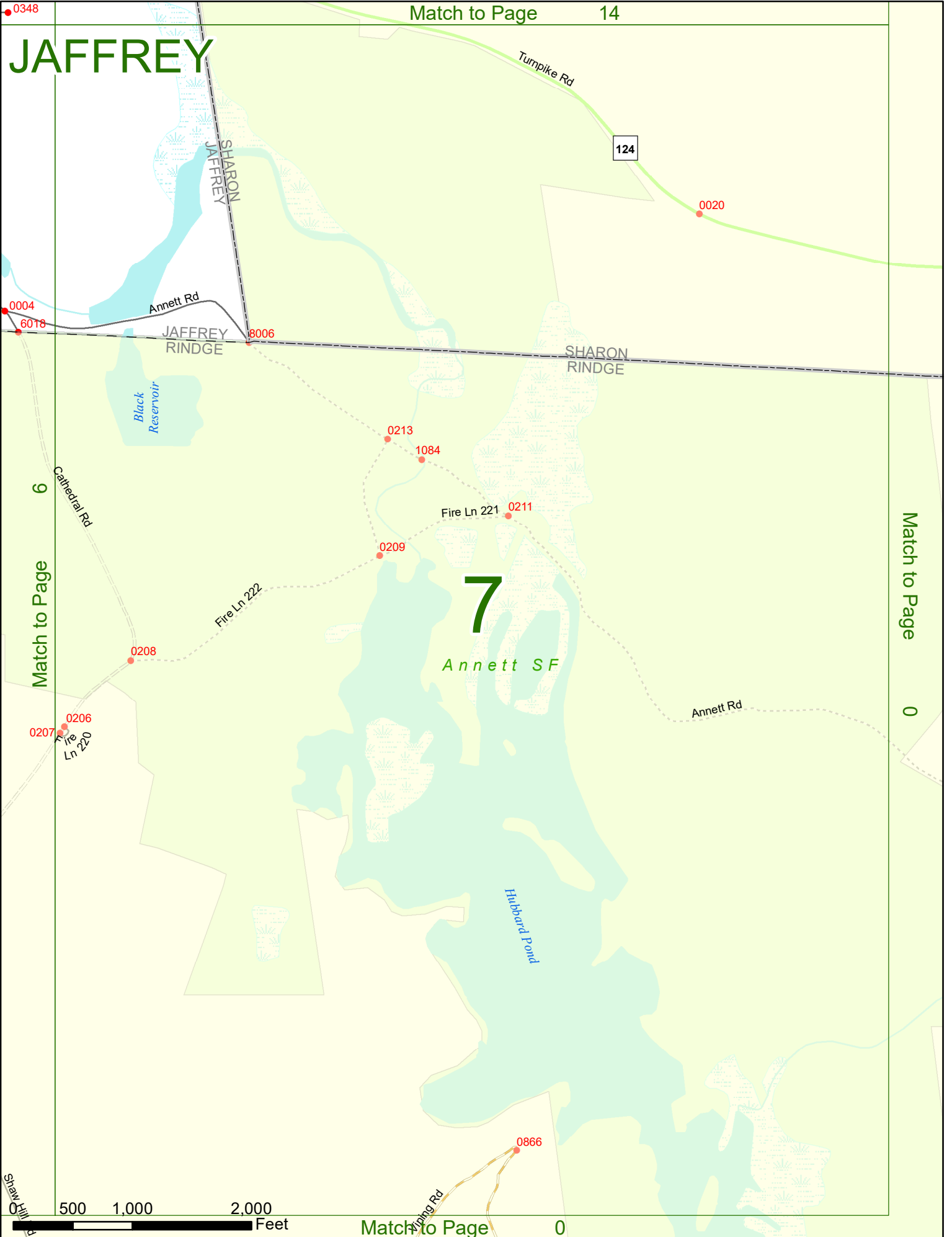
# 6

Match to Page

Match to Page



# JAFFREY



# JAFFREY

0853

0341

0891

0318

0

0110

6430

6463

0856

Cobleigh Hill Rd

0314

0316

Spaulding Rd

0315

# 8

0313

Match to Page 9

9

Cobleigh Hill Rd

TROY  
FITZWILLIAM

JAFFREY  
TROY


JAFFREY  
FITZWILLIAM

Fitzwilliam Rd

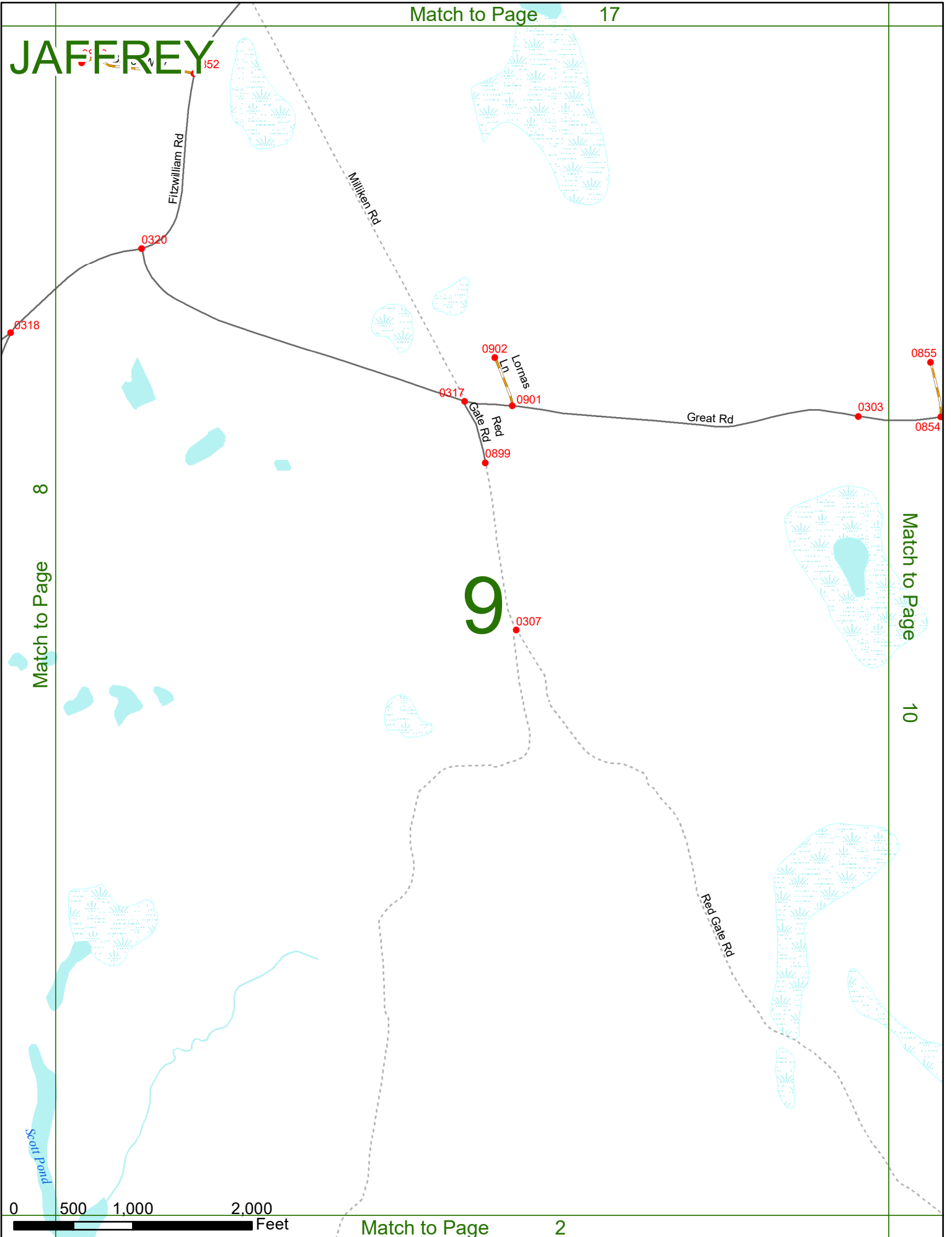
0309

Scott Pond Rd

Scott Pond



# JAFFREY



8

Match to Page

9

Match to Page

10

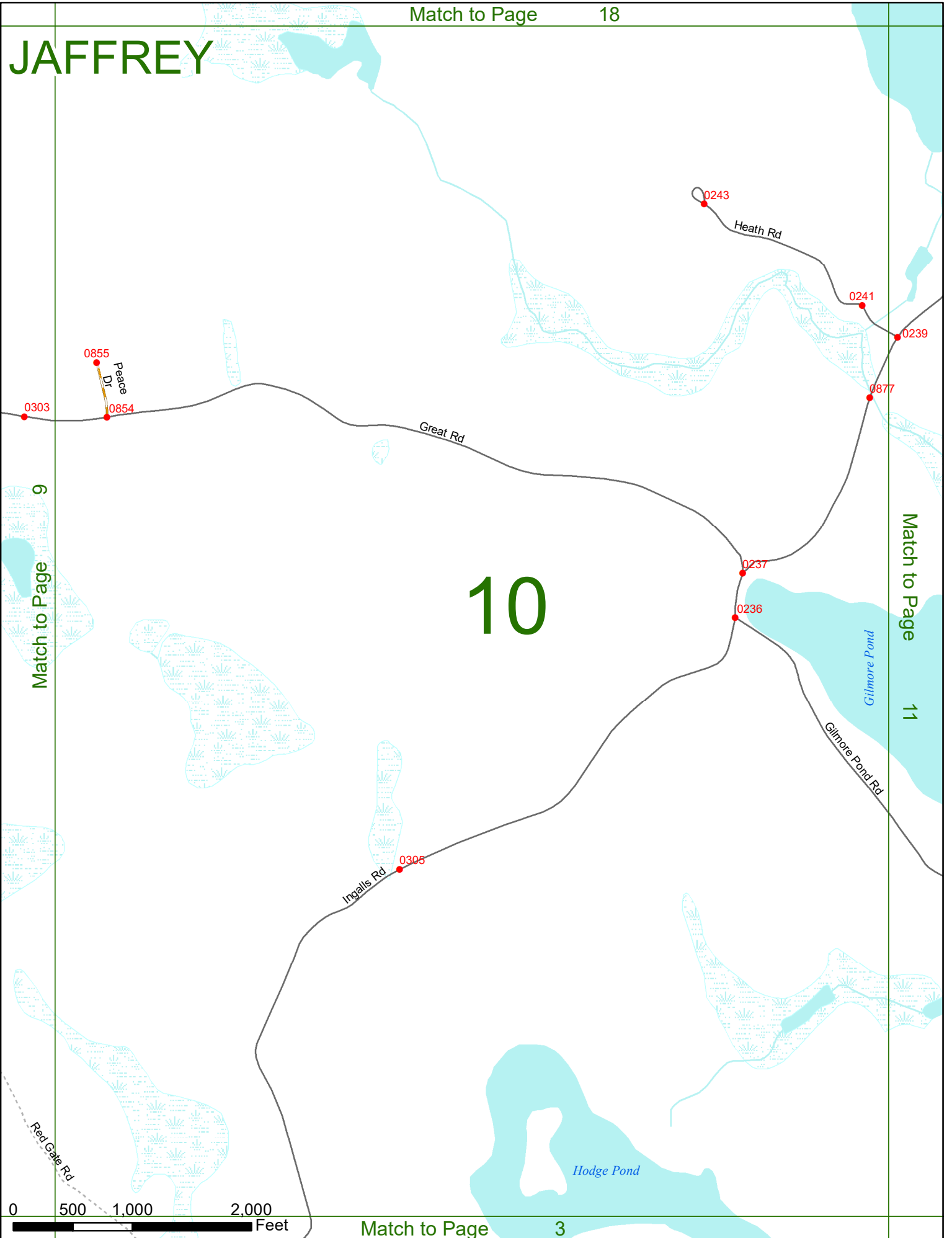


# JAFFREY

# 10

Match to Page 9

Match to Page 11



0855  
Peace  
Dr  
0854

0243  
Heath Rd

0241  
0239  
0877

Great Rd

0237  
0236

Gilmore Pond

Gilmore Pond Rd

Ingalls Rd  
0305

Hodge Pond

Red Gate Rd

0 500 1,000 2,000 Feet

# JAFFREY

Match to Page 10

Match to Page 10

# 11

Match to Page 12

Match to Page 4

0370

0178

124

0176

0244

0245

0241

0239

0877

0207

0205

0206

0857

0894

0209

0208

0235

0211

Lacy Rd

Gilmore Pond Rd

Jacquith Rd

0230

0229

Peabody Hill Rd

0232

Chadwick Rd

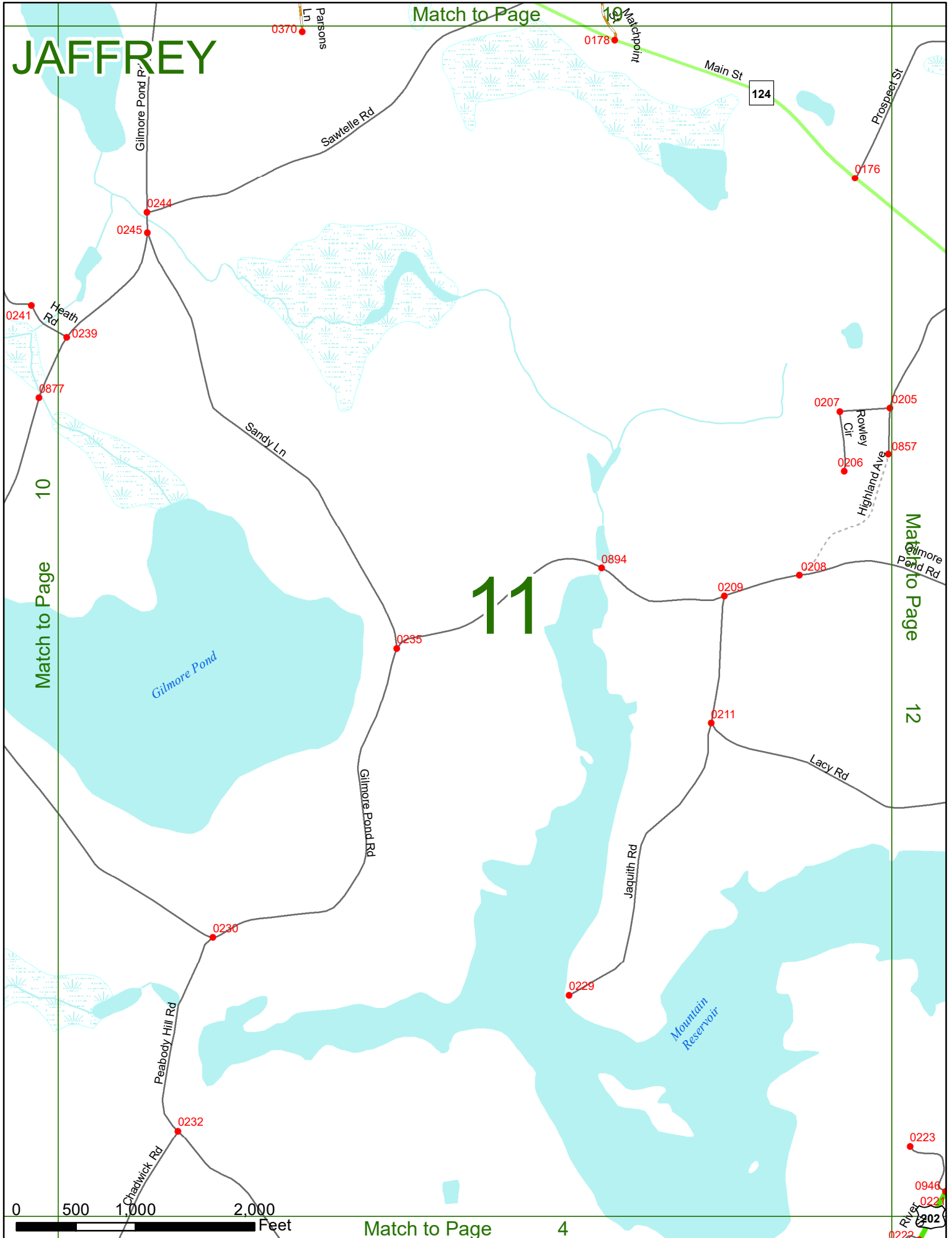
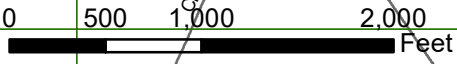
0223

0946

0223

0202

0222



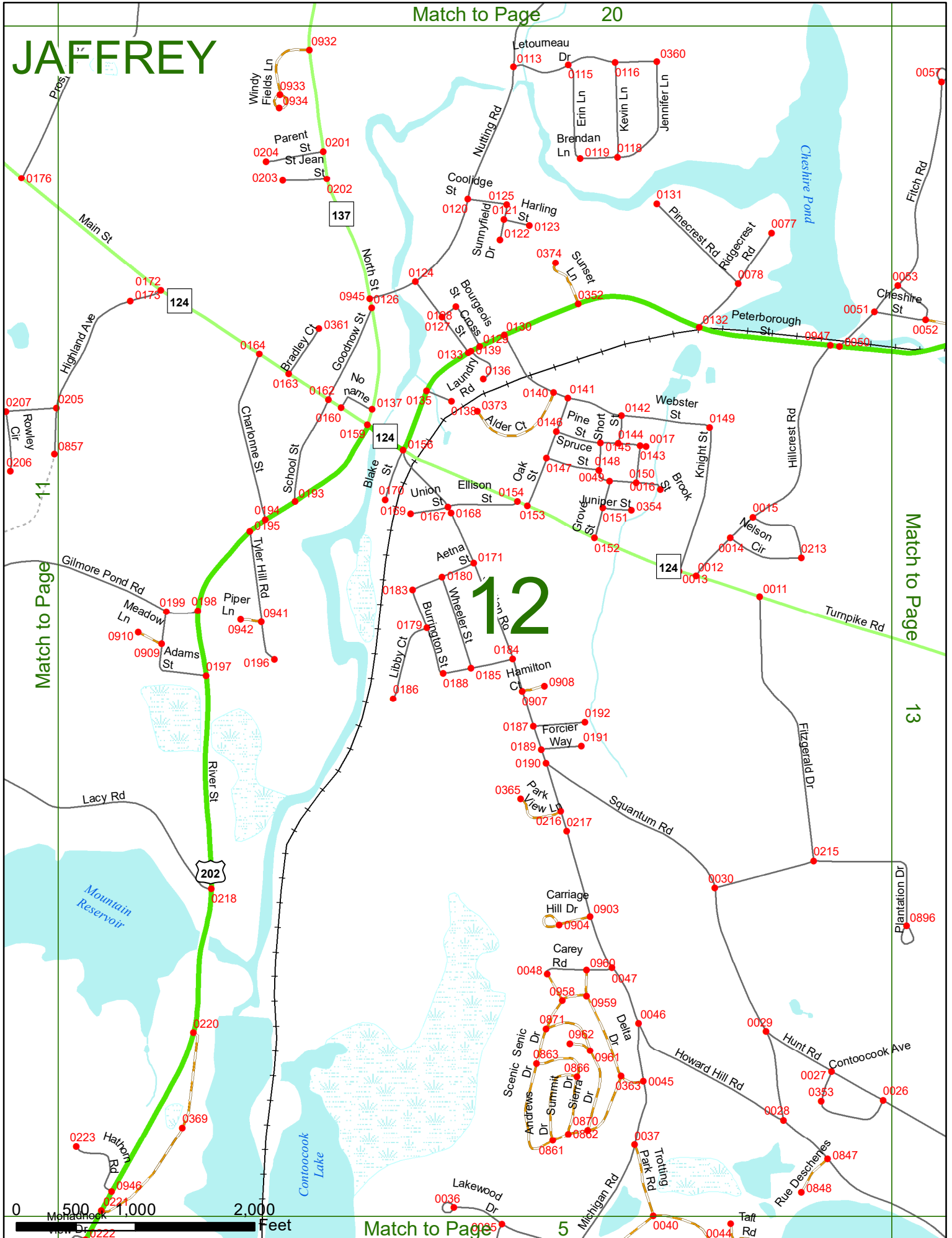
# JAFFREY

Match to Page 20

Match to Page 13

Match to Page 11

Match to Page 5



# JAFFREY

Match to Page 21

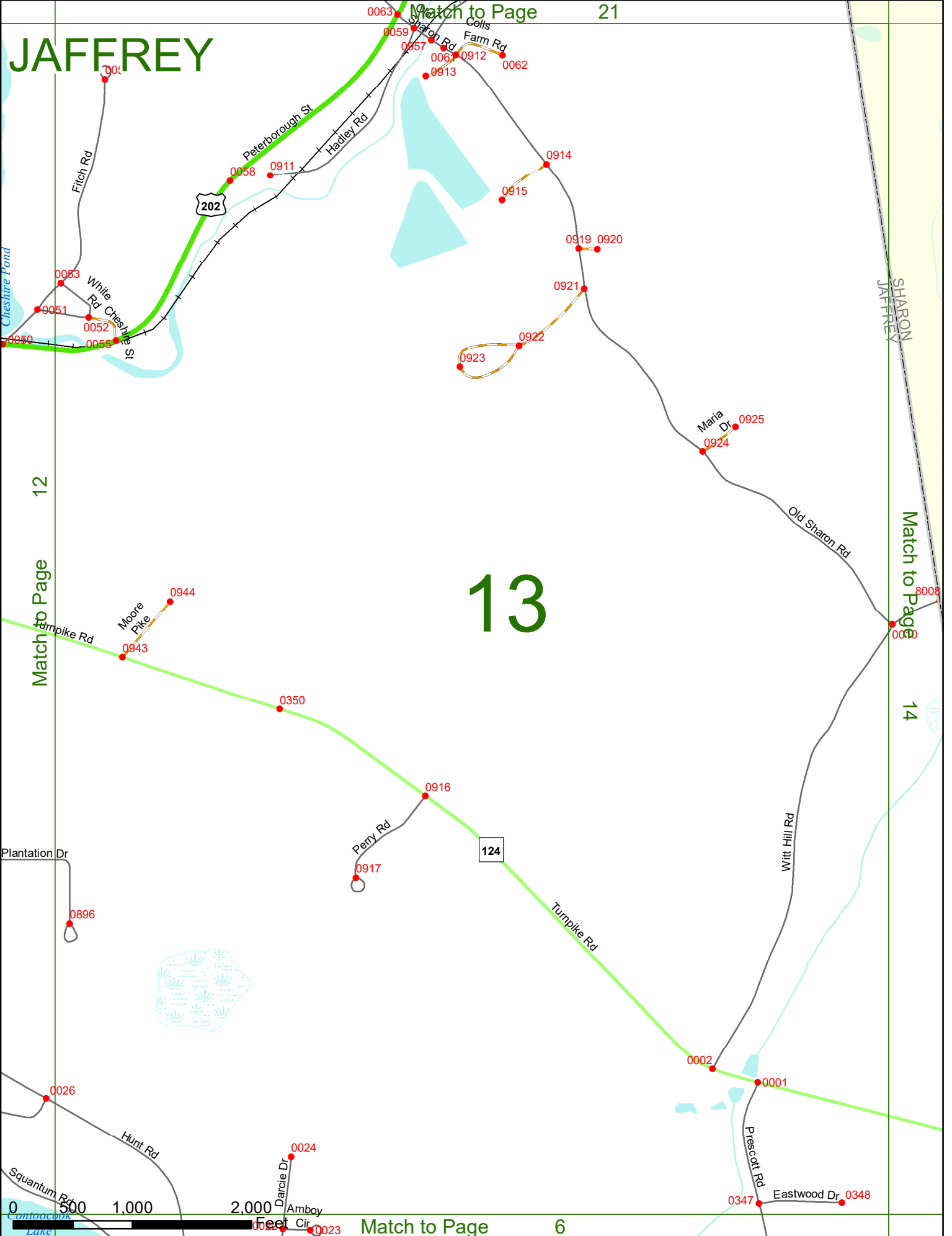
# 13

12

Match to Page

Match to Page 14

SHARON  
JAFFREY



Match to Page 6



Match to Page 0

# JAFFREY

0013

Jarmany Hill Rd

0035

Spring Hill Rd

0010

Mill Rd

0009

0037

0038

8008

# 14

Match to Page 0

Swamp Rd

13

Match to Page 0

Old Stage Rd  
With Hill

0010

SHARON  
JAFFREY

124

8007

Tunpike Rd

124

0348

0 500 1,000 2,000

Feet

Match to Page

7

# JAFFREY


Match to Page 22

22

# 15

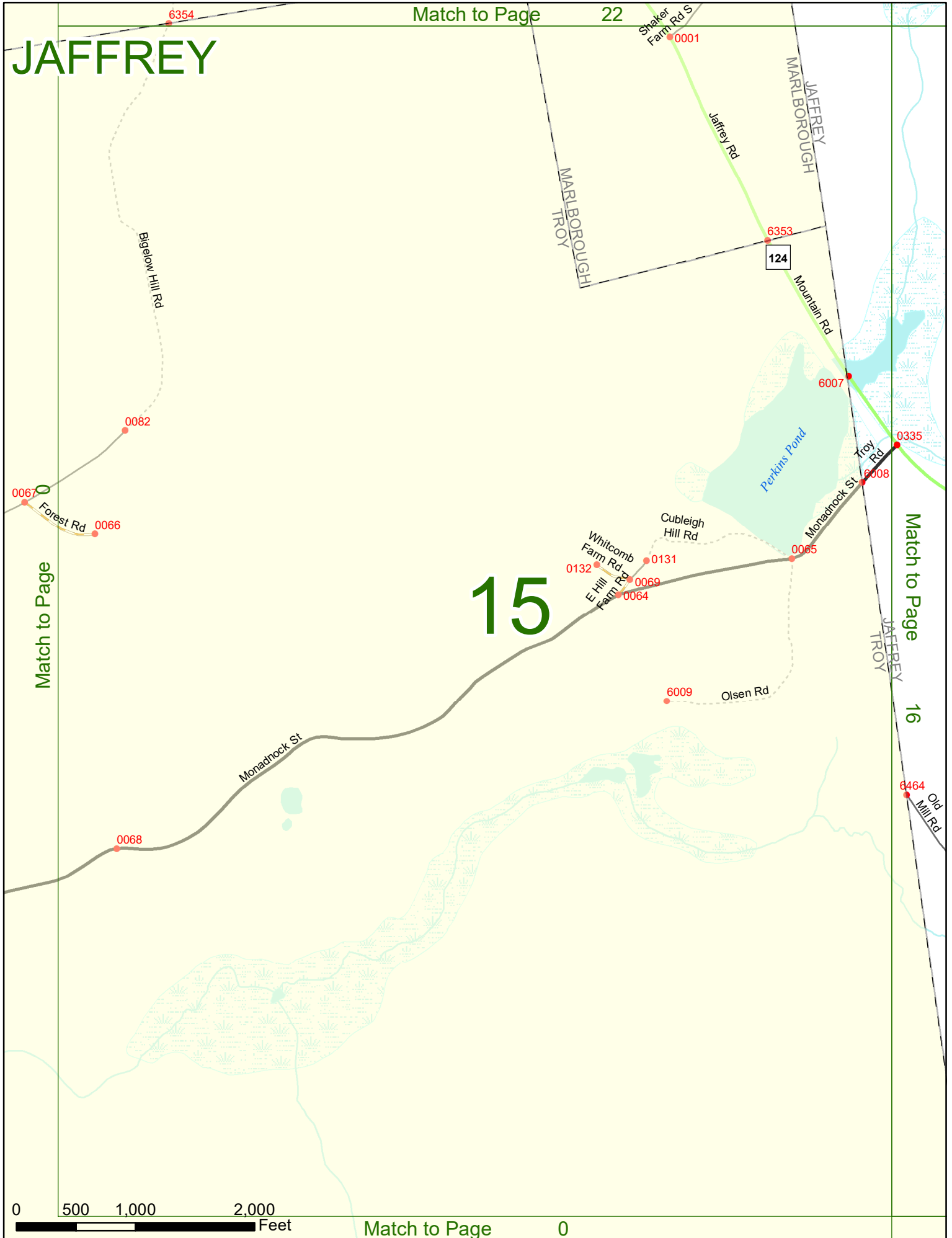
Match to Page 16

16

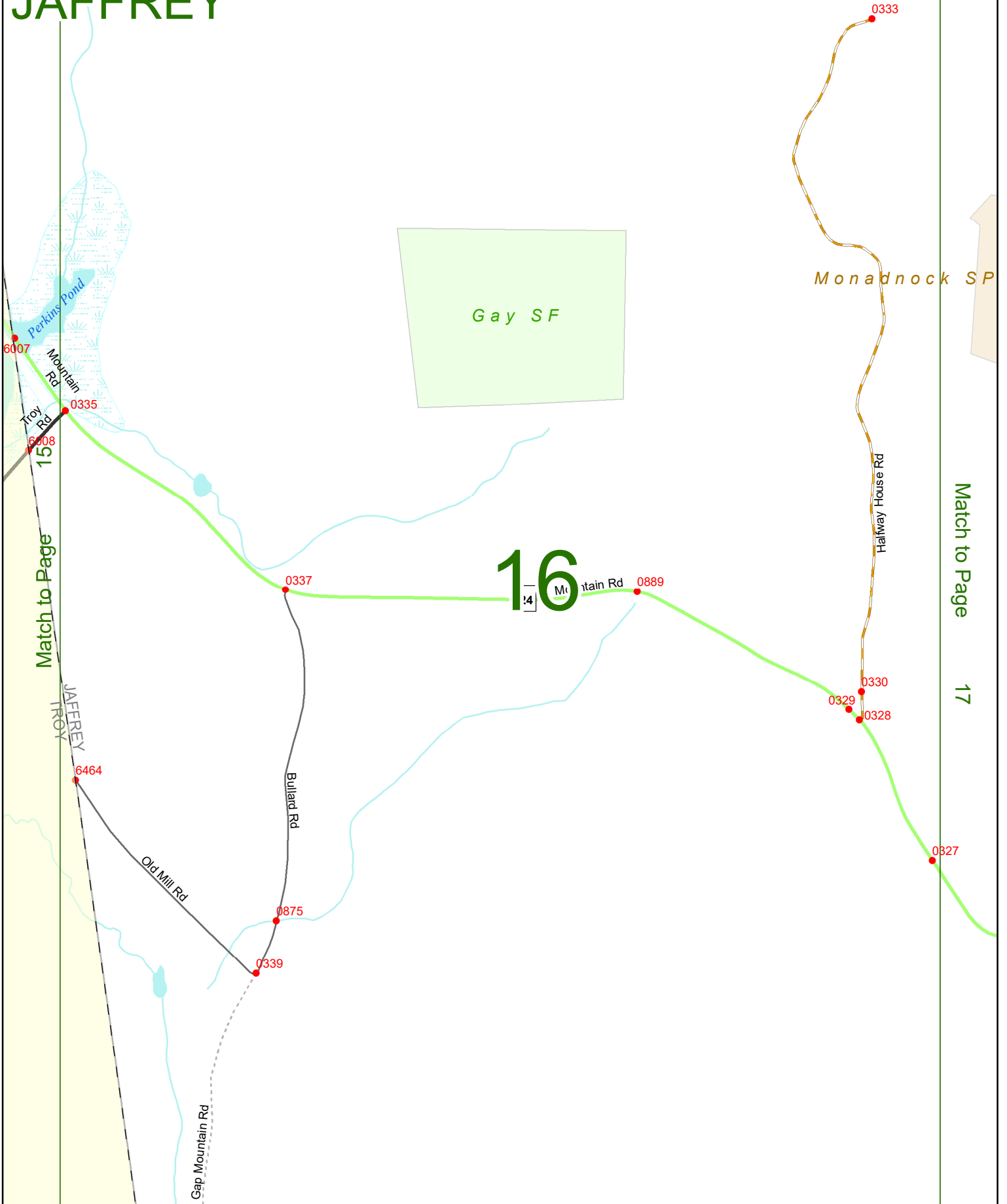


Match to Page


0



# JAFFREY



# 16



# JAFFREY

Monadnock SP

# 17

Halfway House Rd

16

Match to Page

Match to Page

18

0332

0895

Pool Rd

0327

Mountain Rd

0326

0324

124

Mountain Rd

White Pond

Milken Rd

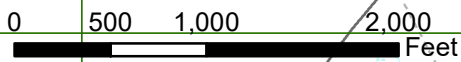
Fitzwilliam Rd

Warfield Rd

0323

0322

0321



# JAFFREY

Monadnock SP

Match to Page 25

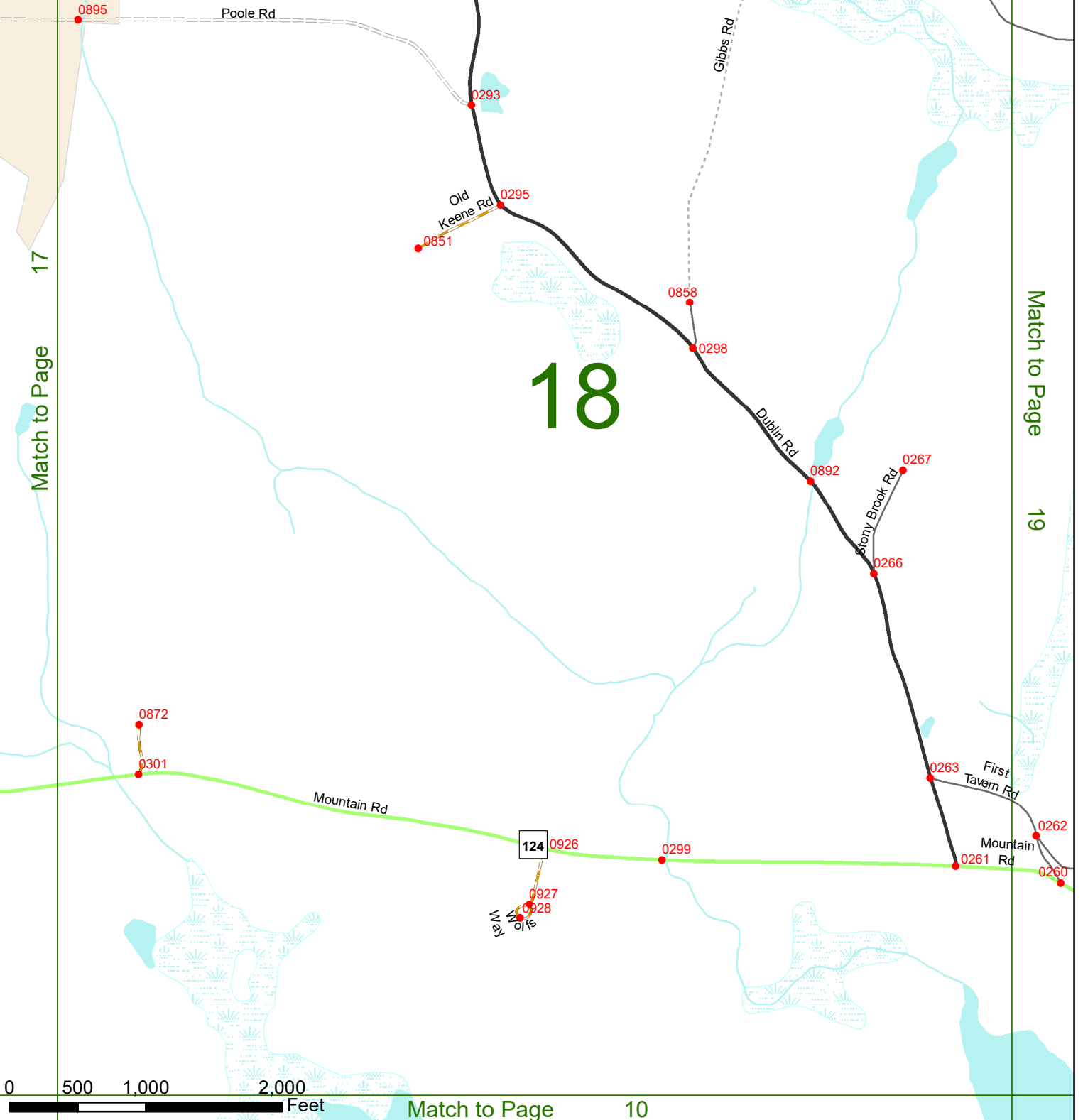
17

Match to Page

Match to Page

19

# 18



Match to Page 10



# JAFFREY

Match to Page 27


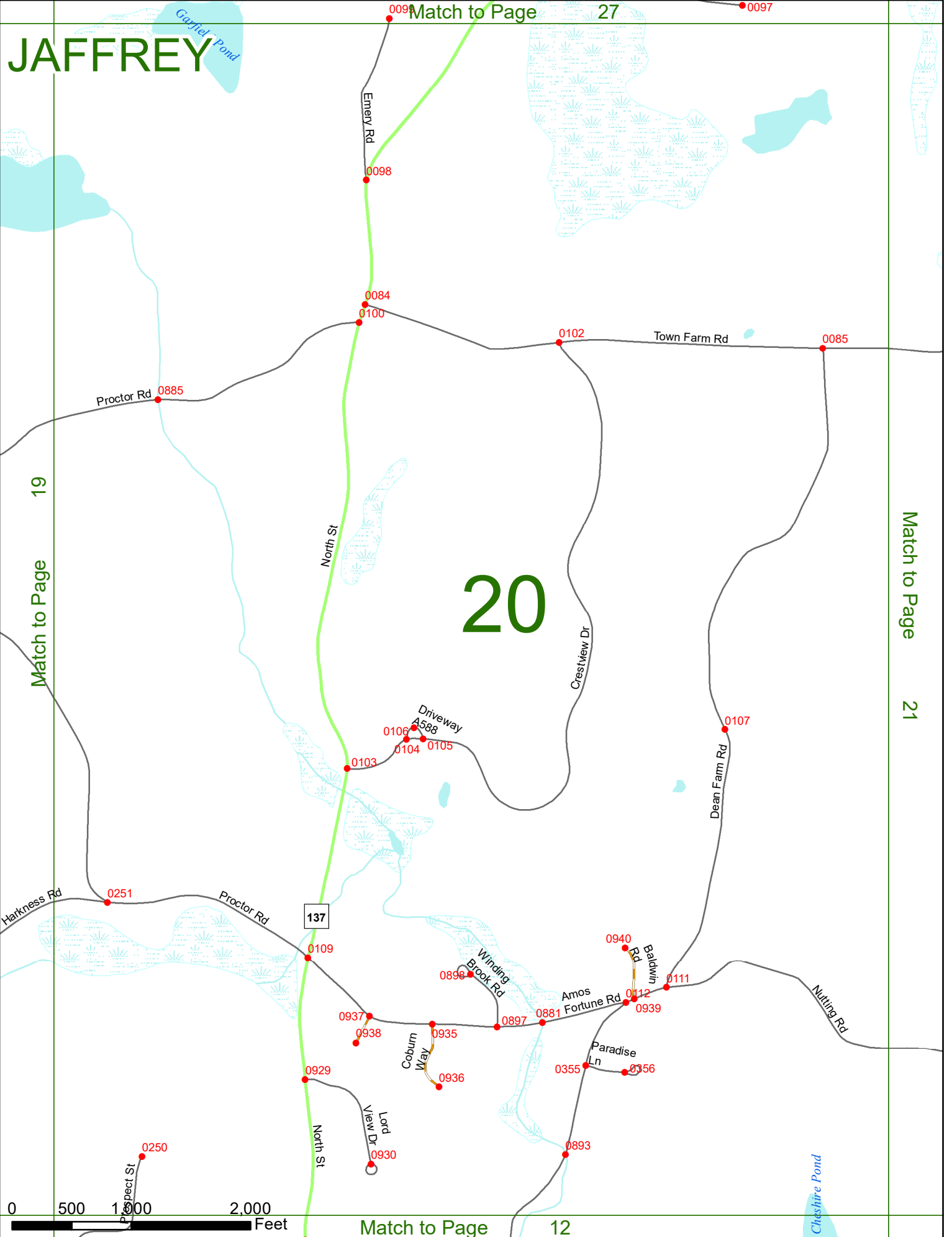
# 20

Match to Page 21

19

Match to Page

21



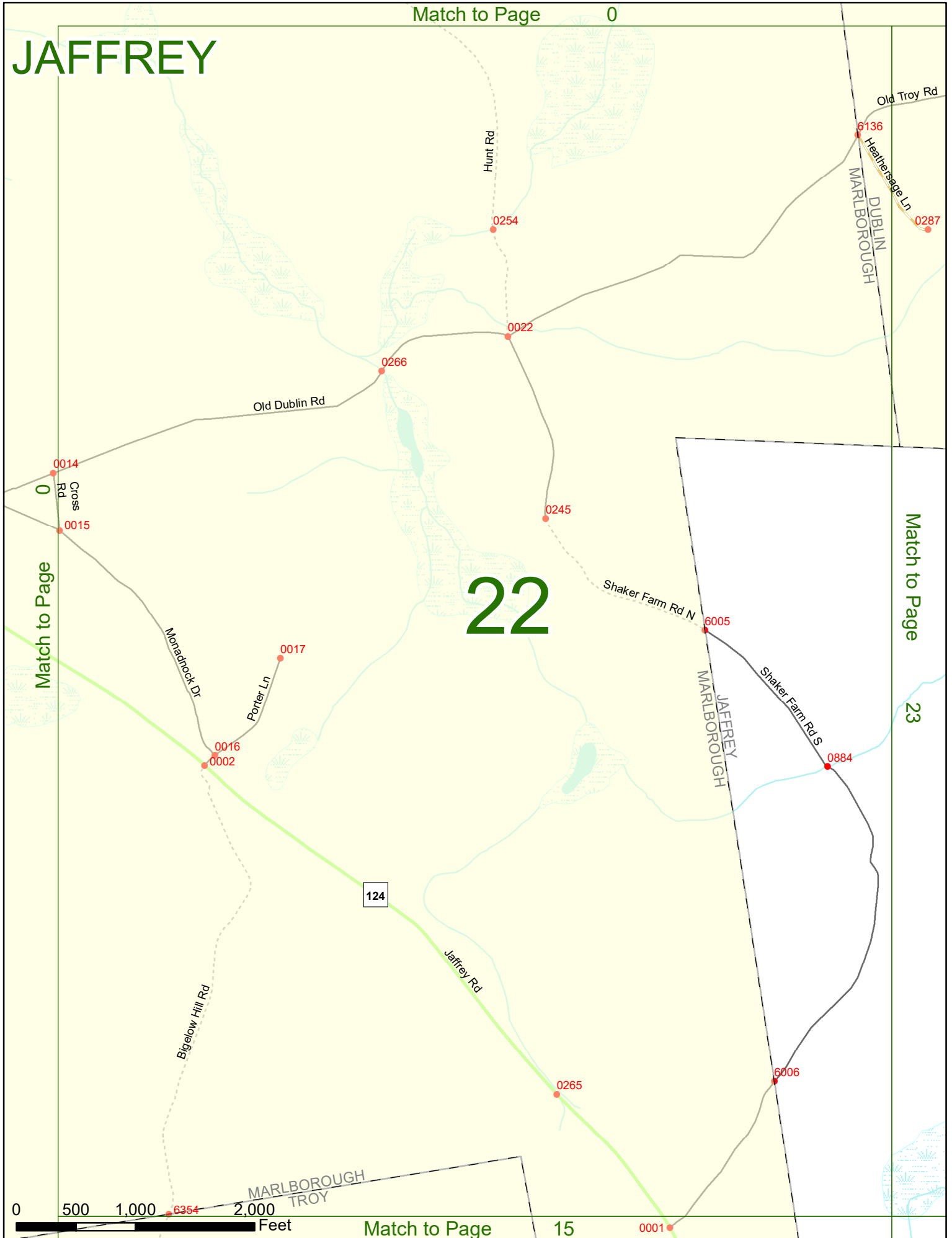
Match to Page 12





Match to Page 0

# JAFFREY



Match to Page 0

Match to Page 23

# 22

124



Match to Page 15

0001

# JAFFREY

Old Troy Rd

0136

Heatheridge Ln

DUBLIN  
MARLBOROUGH

0287

22

Match to Page

DUBLIN  
JAFFREY

# 23

Match to Page

24

Shaker Farm Rd S



# JAFFREY

23

Match to Page

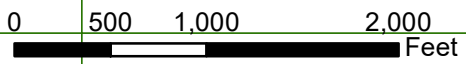
DUBLIN  
JAFFREY

# 24

Match to Page

25

*Monadnock SP*



# JAFFREY

Match to Page 0

0397 Fire Ln 3

0288

0029

Burpee Rd

0289

0408

Upper Jaffrey Rd

0025

24

Match to Page

DUBLIN  
JAFFREY

# 25

Match to Page

26

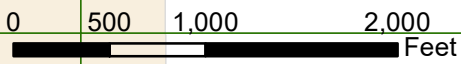
Monadnock SP

Thorndike Pond

Dublin Rd


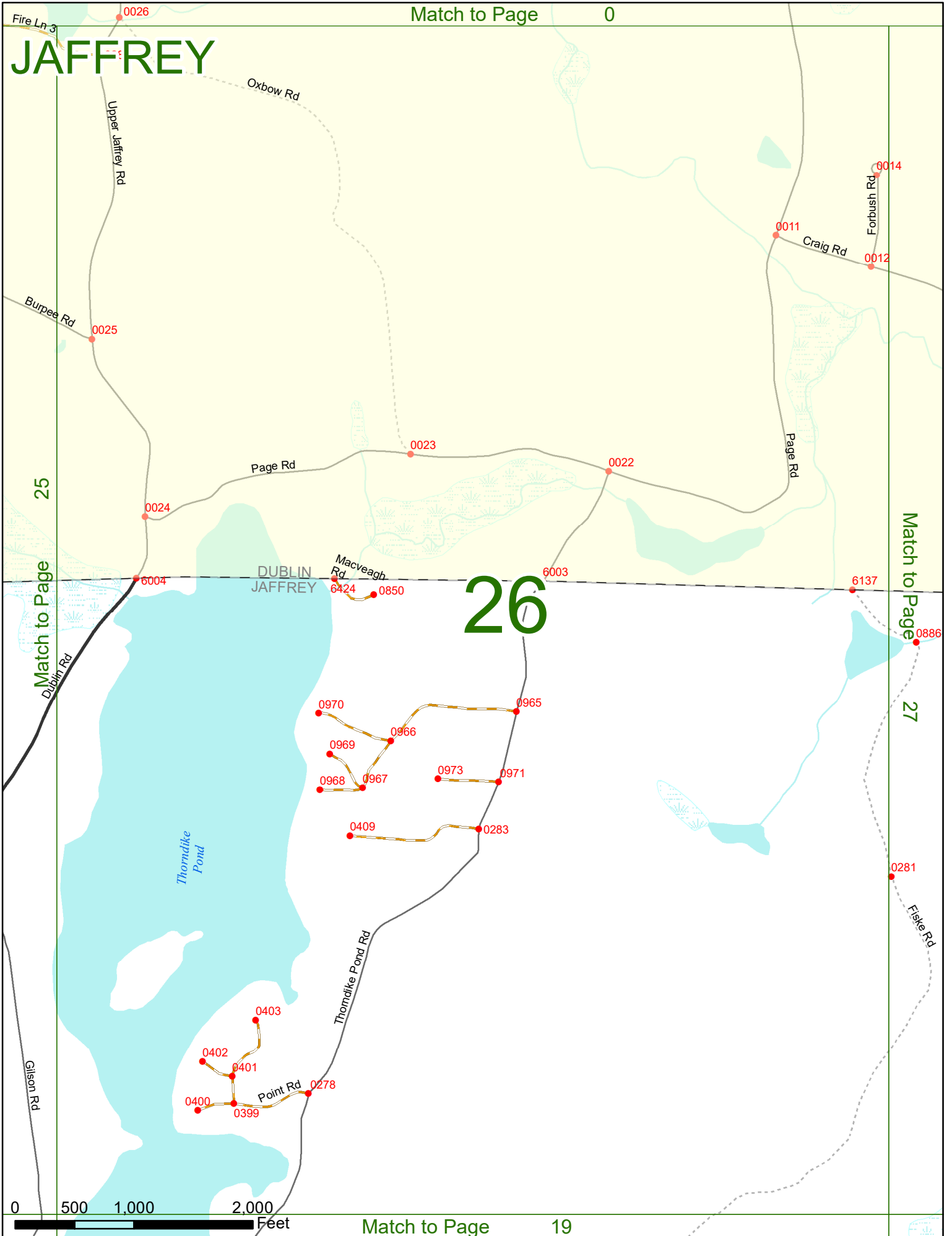
Gilson Rd

0287



Match to Page 18

# JAFFREY



# JAFFREY

Match to Page 0

Dooe Rd

0014

0012

26

Match to Page

0419

0010

Craig Rd

Lower Jaffrey Rd

0439

0016

Korpi Rd

0008

Frost Pond Rd

0286

0285

Mossey Ln

Match to Page

28

Turner Rd

0087

DUBLIN  
JAFFREY

# 27

0002

0088

0963

0964

0089

0090

0849

0093

0859

0094

0407

0406

0868

0974

137

North St

Parker Rd

0095

0096

Johanson Dr

0097

0099

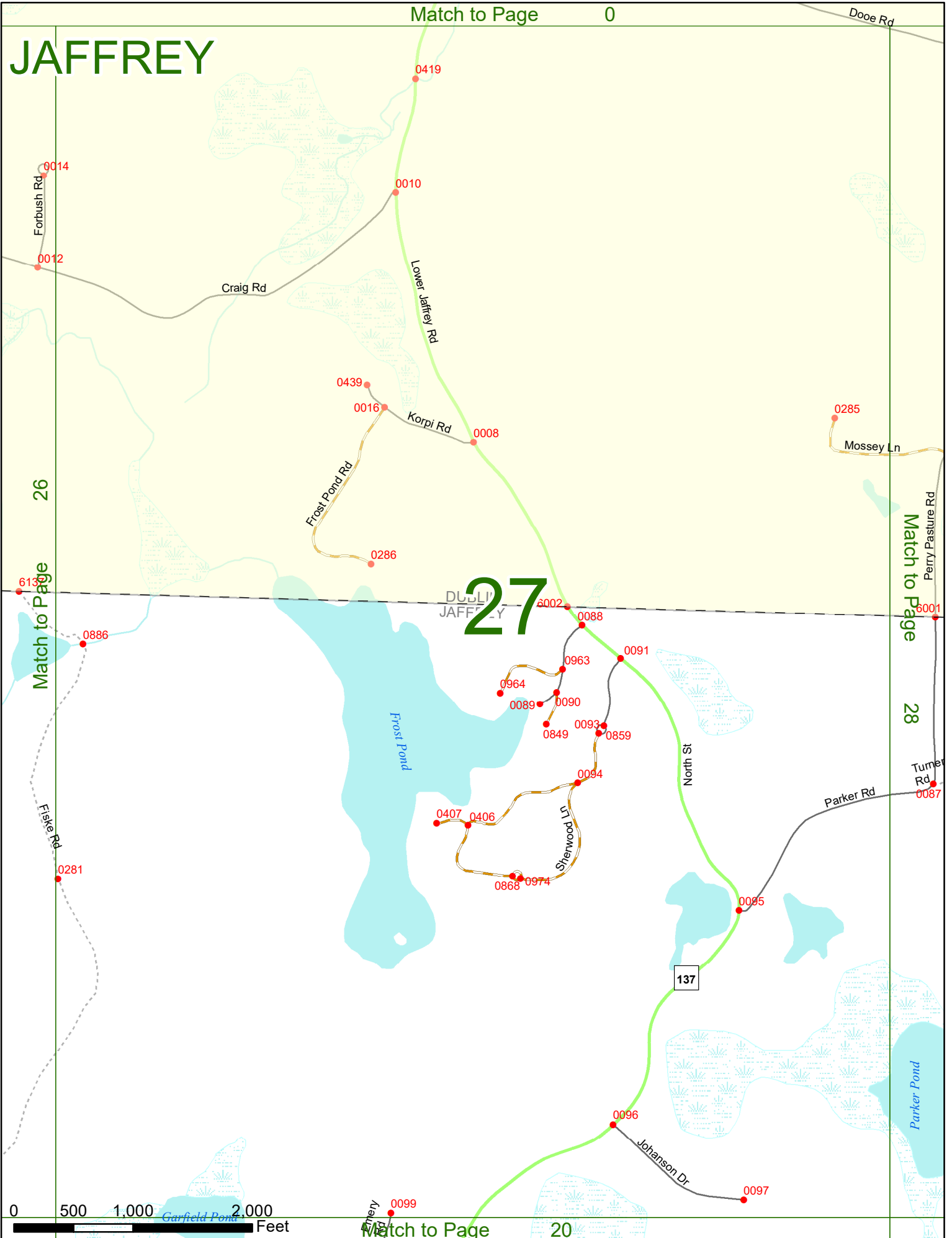
Match to Page

20

0 500 1,000 2,000 Feet

Garfield Pond

Parker Pond



# JAFFREY

Match to Page 0

Old Dublin Rd

101 Dublin Rd

High Ridge Rd 0298

0002

Dooe Rd

0001

8468

Perry Pasture Rd

Valley Rd

Four Winds Farm Rd 0265

Mossey Ln 0284

0282

27

# 28

Match to Page 0

6001

DUBLIN JAFFREY 6000

Match to Page 0

Parker Rd

Turner Rd

0087

PETERBOROUGH JAFFREY

Parker Pond

Old Town Farm Rd

0261

8012

Sanders Rd

0890

0 500 1,000 2,000 Feet

Match to Page

21