

New Hampshire  
**DOT**  
 Department of Transportation

Maps and data sets are not guaranteed to be free from errors and omissions. Data is in a constant state of update and correction by various groups and agencies. Information displayed on this map is the best available at the time of publication.

# 2022 Nodal Reference Bookmap

## LEGEND



NHDOT will accept crash locations based on the State of NH Uniform Police Traffic Accident Report.

Crash occurred on:

**Option 1**     Street Address  
                   123 Main Street

**Option 2**     Route No and/or     Distance from             NESW             Intesecting Road, Bridge,  
                   Street name             Intersecting Street                                     Town/County line  
                   Main Street                     500                     E                     Oak Street

**Option 3**     First Node                     Distance from First Node                     Second Node  
                   515                                     212                                     632

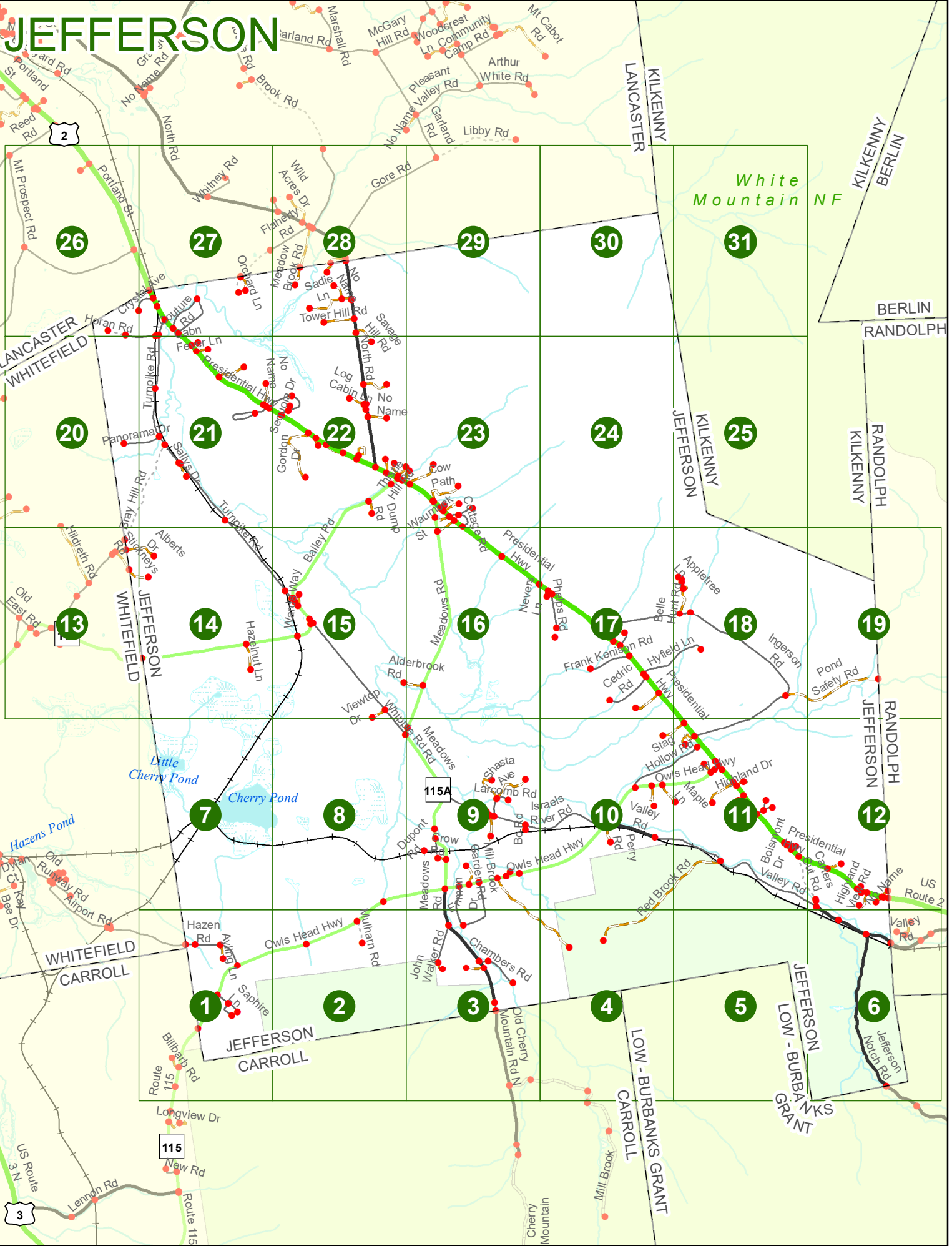
**Option 4**     Route No and/or             Mile Marker on Interstate Only             NESW             Mile (Marker)  
                   Street name  
                   189S                                     700 feet                                     S                     36.8

**Option 3 – Example**

Street Name                     Loudon Road  
First Node                             803  
Distance from First Node             318 Ft  
Second Node                             813



# JEFFERSON



# JEFFERSON

JEFFERSON  
WHITEFIELD

Airport Rd

WHITEFIELD  
CARROLL

6247 0203 Hazen Rd 0013

Ayling Ln  
0012

Owls Head Hwy  
0011

Match to Page 0

# 1

Match to Page 2


0010 Saphire Ln  
0009  
0008  
Sunset Rd  
Edise Rd

6099  
Route 115

JEFFERSON  
CARROLL

0343 Billarb Rd  
0342

White  
Mountain NF



Match to Page

8

# JEFFERSON

115

Owls Head Hwy 0205

0014

Mulhann Rd

0007

1

Match to Page

# 2

Match to Page

3

JEFFERSON  
CARROLL

White  
Mountain NF

0 500 1,000 2,000 Feet

Match to Page

0

# JEFFERSON

Match to Page 9

9

Red Brook Rd

Enman Dr

0015

0019

John Walker Rd

Old Cherry Mountain Rd

0006

0005

0202

0172

0068 Boots Hollow Dr

0067

Chambers Rd

0004

2

Match to Page

# 3

0207

Match to Page

4

JEFFERSON  
CARROLL

6098

Old Cherry Mountain Rd N

White  
Mountain NF

0107

Mill Brook

0106

0 500 1,000 2,000 Feet

Match to Page

0

# JEFFERSON

Red Brook Rd

0077

0078

JEFFERSON  
LOW - BURBANKS GRANT

JEFFERSON  
CARROLL

# 4

LOW - BURBANKS GRANT  
CARROLL

White  
Mountain NF

Mill Brook

0310

0108

3

Match to Page

Match to Page

5

0 500 1,000 2,000 Feet

Match to Page

0

# JEFFERSON

4

Match to Page

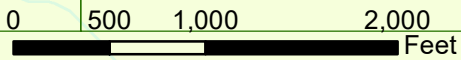
# 5

JEFFERSON  
LOW - BURBANKS GRANT

Match to Page

6

*White  
Mountain NF*





Match to Page

12



# JEFFERSON

0002

0215

Valley Rd

0001

Jefferson Notch Rd

0063

0062

Cascade View Dr

0061

Baillargeon Rd

0048

Valley Rd

0049

6058

RANDOLPH  
JEFFERSON

5

Match to Page

# 6




White Mountain NF

RANDOLPH  
LOW - BURBANKS GRANT

Match to Page

0



Match to Page

0

# JEFFERSON

Match to Page 0


JEFFERSON  
WHITEFIELD

*Little  
Cherry Pond*

# 7

*Cherry Pond*

Match to Page 8



# JEFFERSON

0220

Whipple Rd

Meadows Rd

115A

0039

Match to Page 9

9

# 8

Cherry Pond

7

Match to Page

Owls Head Hwy

115

0211



# JEFFERSON

# 9

Match to Page 8

Match to Page 10

10

Wipple Rd  
0199  
0039

Meadows Rd

115A

Israels River Rd

Casey Ln

Shasta Ave

Larcomb Rd

Campground Rd

Kennerly Ln

Bo Rd

0206

0020

Durpoint Rd

0021

0070

Crow Rd

0069

0072

Mill Brook Garden Rd

0071

115

0018

Emman Dr

Shalom Dr

0076

0075

0201

Owls Head Hwy

0074

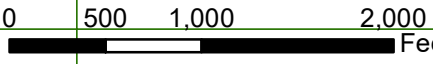
Red Brook Rd

Owls Head Hwy

Meadows Rd

Old Cherry Mountain Rd

0017


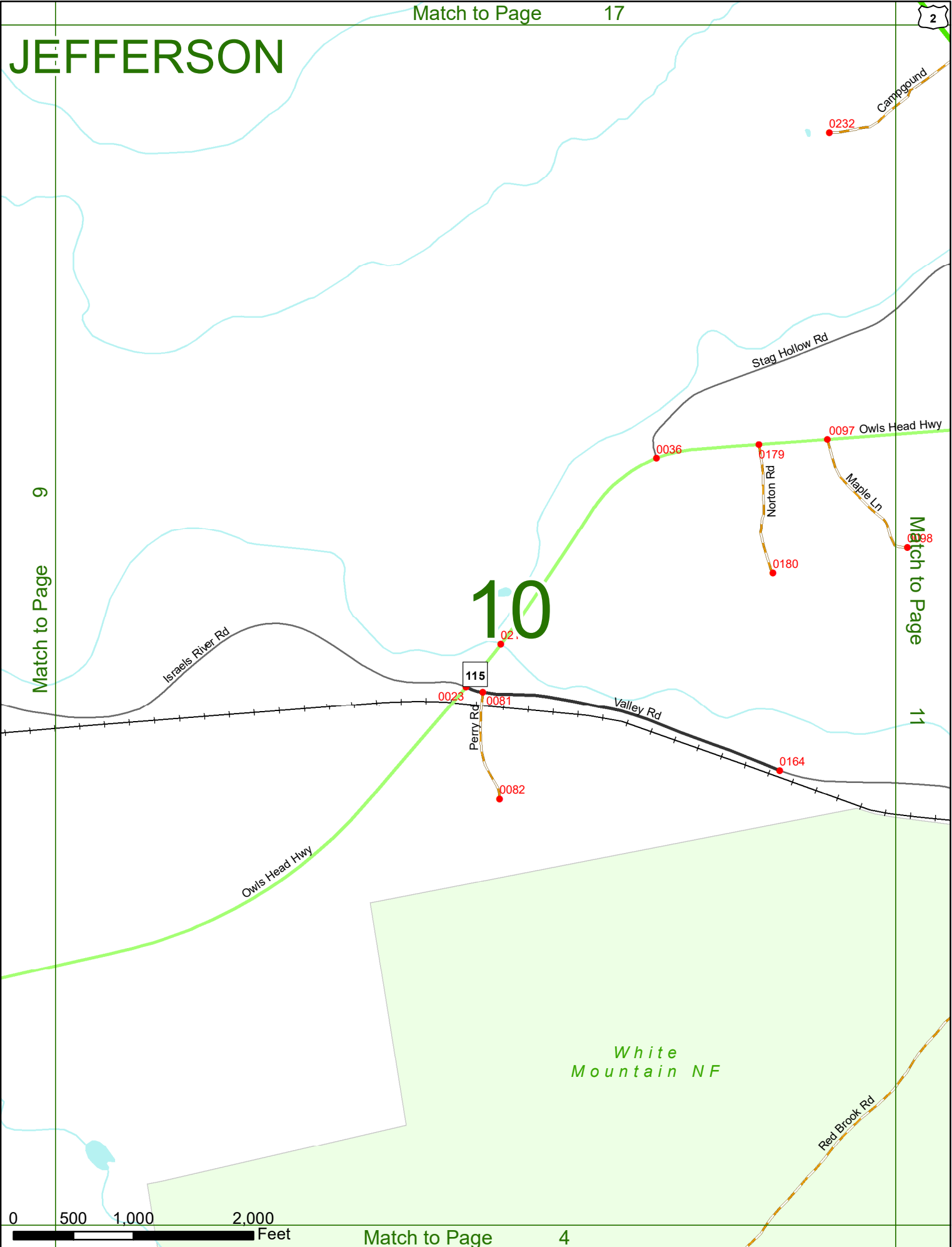


# JEFFERSON

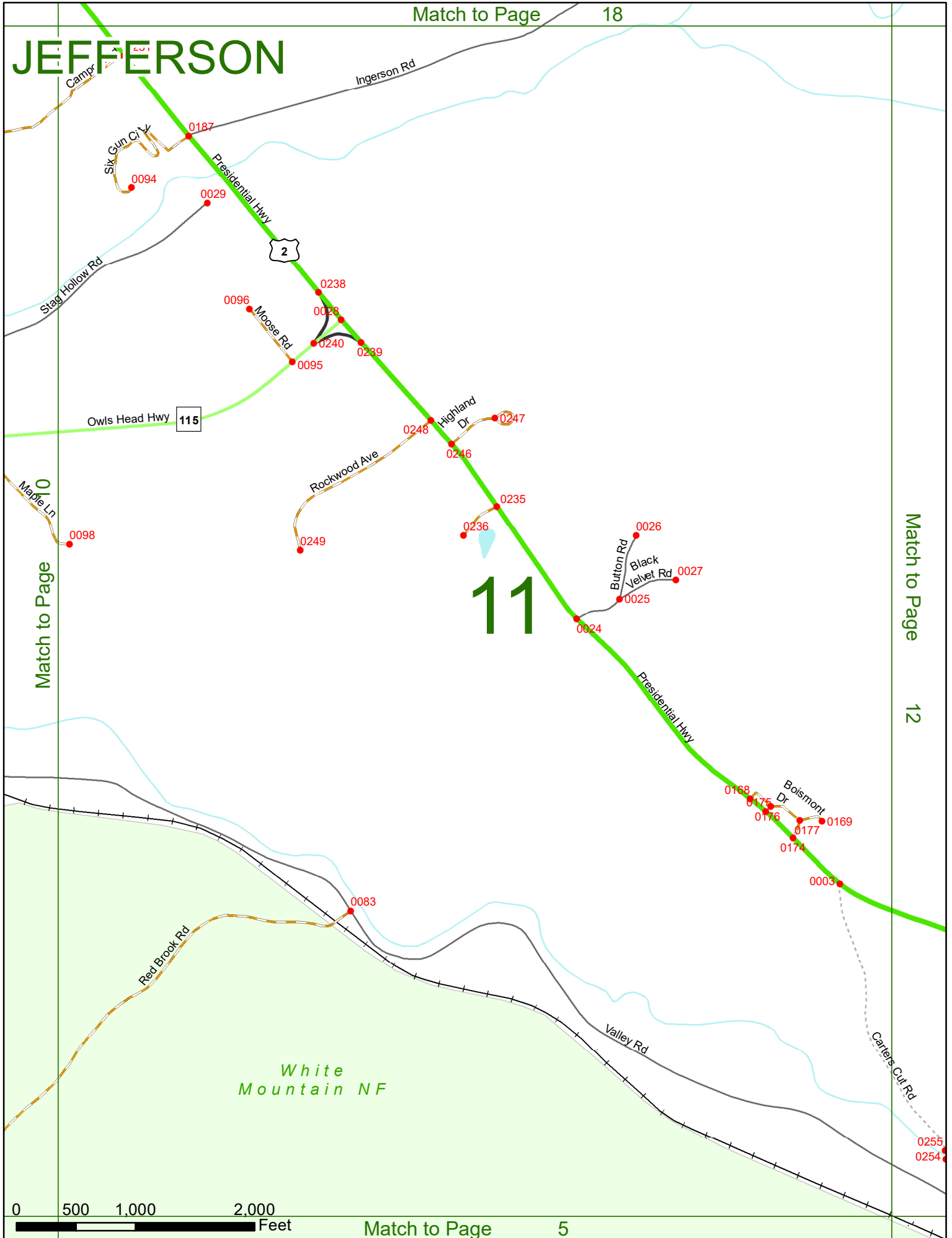
Match to Page 9

Match to Page 11

# 10




# JEFFERSON



# 11

Match to Page 10

Match to Page 12

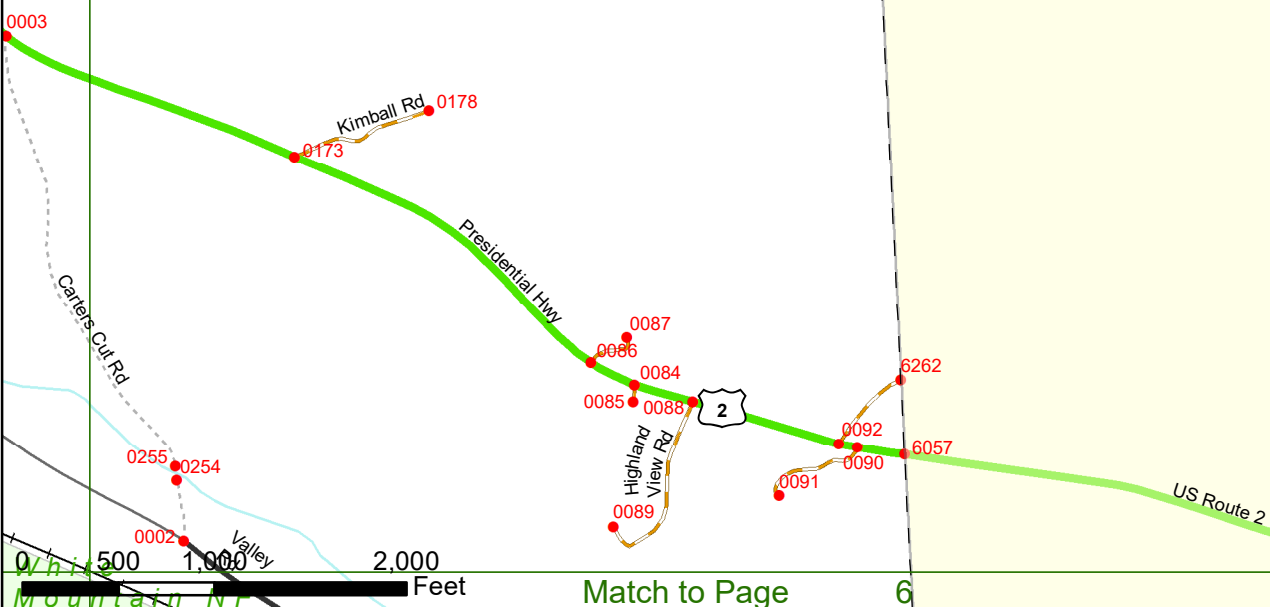


# JEFFERSON

Match to Page 11

Match to Page 0

# 12



# JEFFERSON


Match to Page 20

# 13

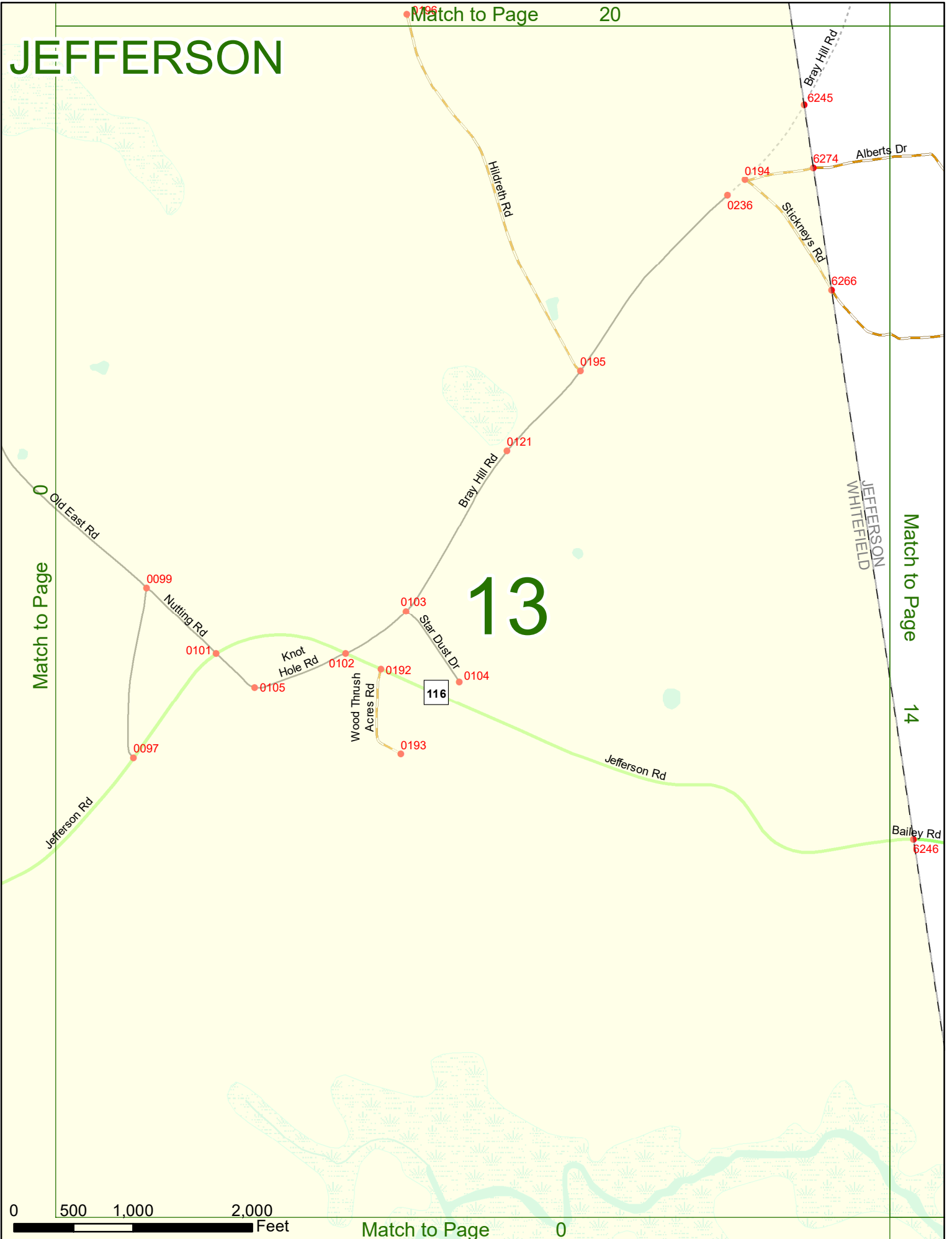
Match to Page 14

Match to Page

14



Match to Page 0





# JEFFERSON

# 14

Match to Page 13

Match to Page 15


Alberts Dr  
Stickneys Rd 0181  
0182

Turbpike Rd

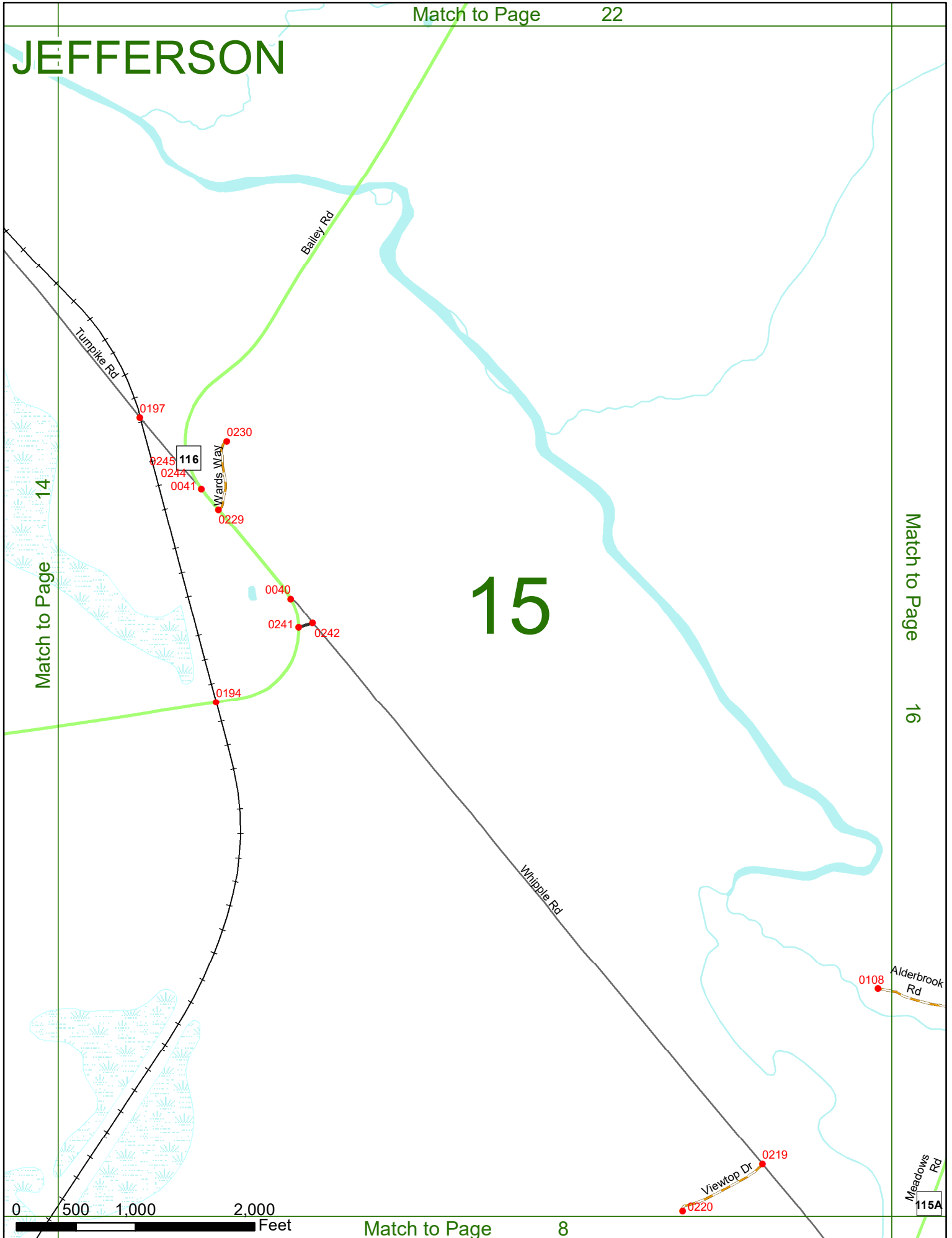
Jefferson Rd 6246  
JEFFERSON  
WHITEFIELD

Bailey Rd 116

Hazelnut Ln  
0227  
0228



# JEFFERSON



Match to Page 14

Match to Page 16

# 15



# JEFFERSON

Match to Page 23

23

15

Match to Page

Match to Page

17

# 16

0211

2

Presidential Hwy

0200

0109  
0110  
Newman Ln

Meadows Rd

115A

0108

0107

Alderbrook Rd

Meadows Rd



Match to Page

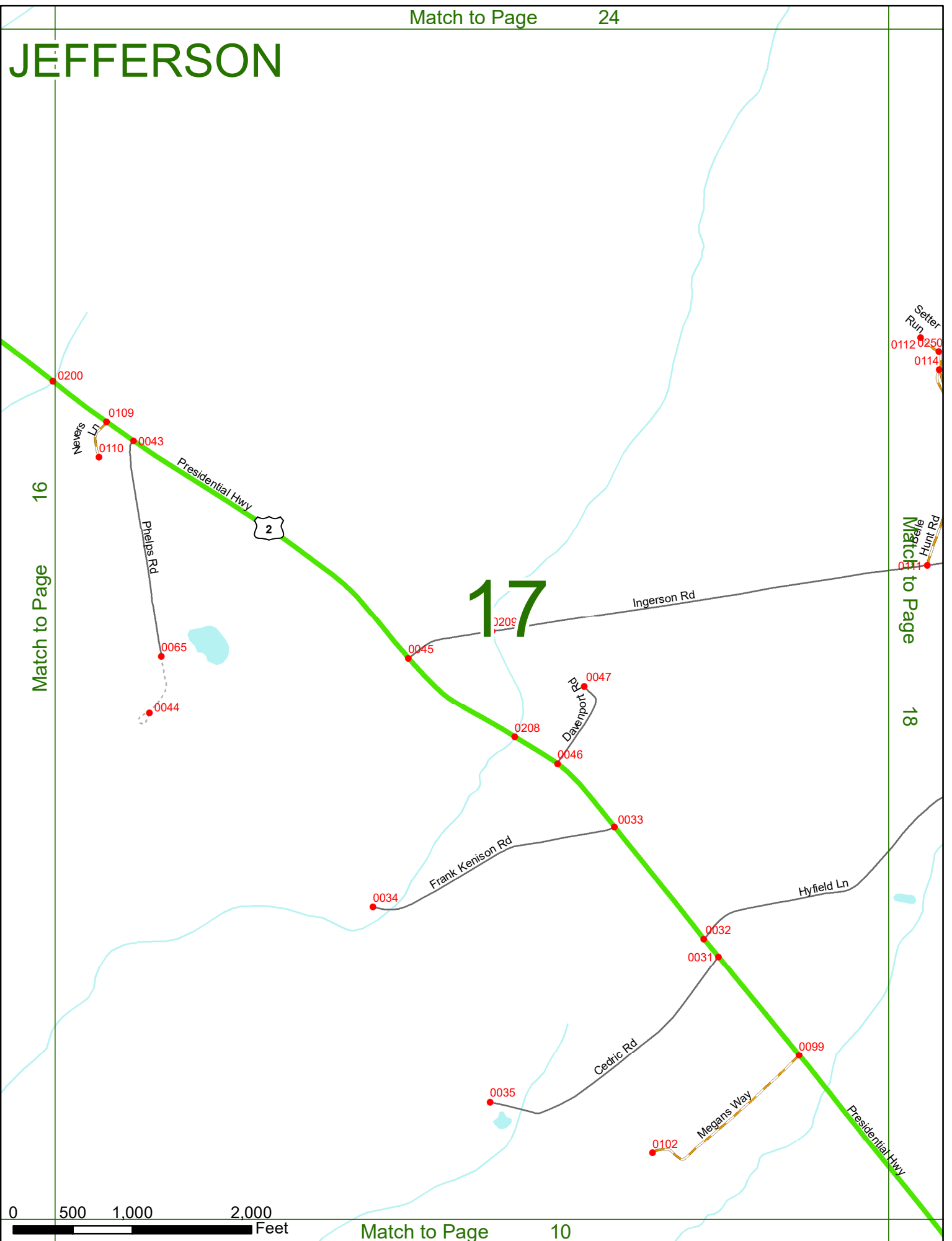
9

# JEFFERSON

Match to Page 16

Match to Page 18

# 17



# JEFFERSON

White Mountain NF

KILKENNY  
JEFFERSON

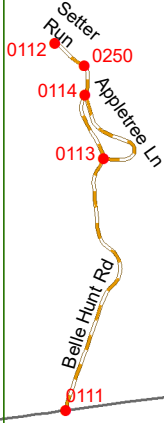
17

Match to Page

Match to Page

19

# 18



0204

Hyfield Ln 0048

Ingerson Rd

0093

Pond Safety Rd



# JEFFERSON

*White Mountain NF*

RANDOLPH  
KILKENNY

KILKENNY  
JEFFERSON

# 19

18

Match to Page

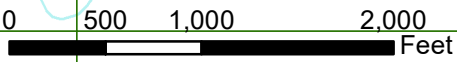
Match to Page

0

RANDOLPH  
JEFFERSON

Pond Safety Rd

6263



# JEFFERSON

LANCASTER  
WHITEFIELD

0185 Horan Rd

Rams  
Ridge Rd  
0292

0

Match to Page

# 20

JEFFERSON  
WHITEFIELD

Match to Page

0218 Panorama Dr

21

Longwood Dr  
0296

Jasmines Way  
0294

Hildreth Rd  
0196

Bray Hill Rd

0 500 1,000 2,000 Feet

# JEFFERSON

Match to Page 27

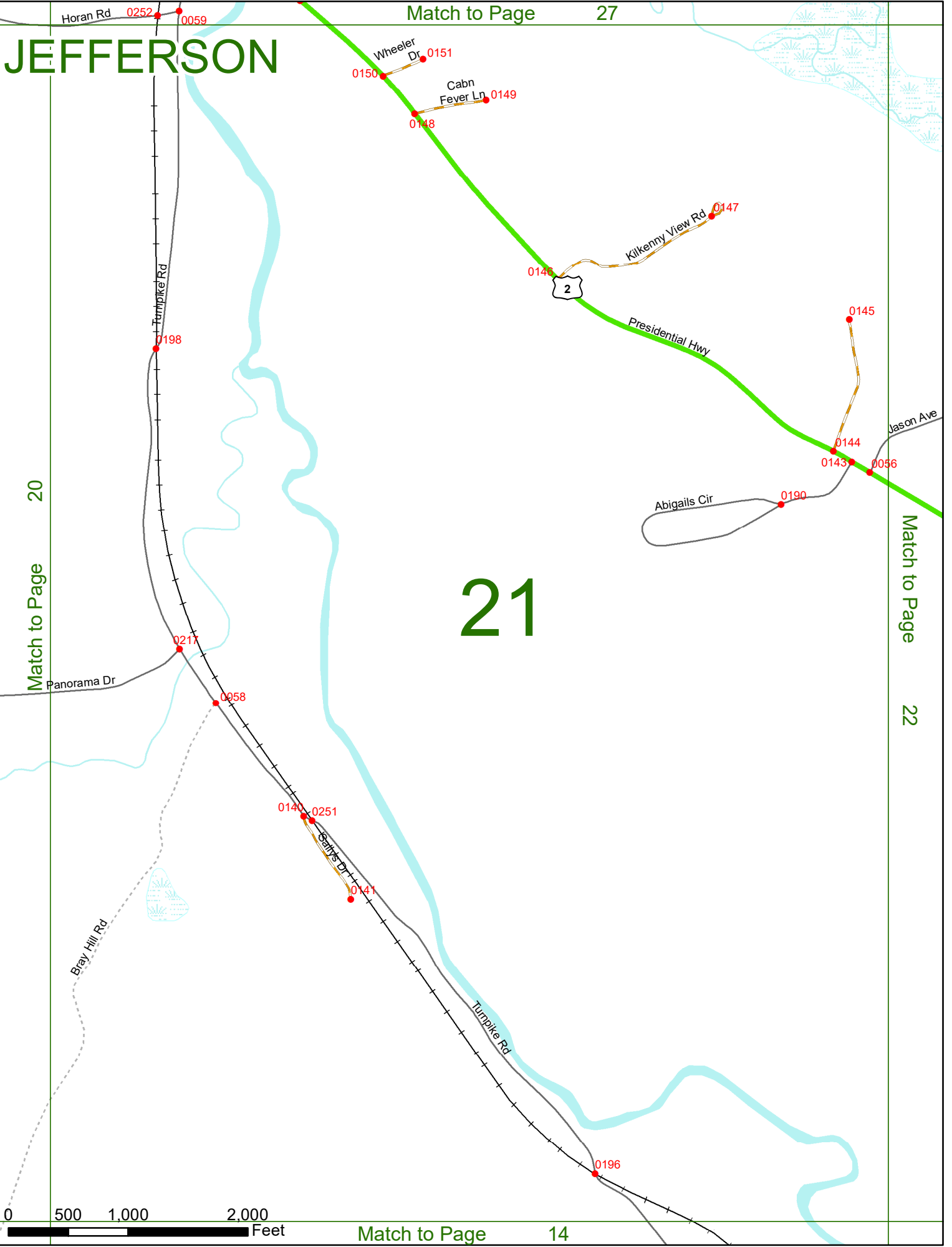
# 21

20

Match to Page

Match to Page

22

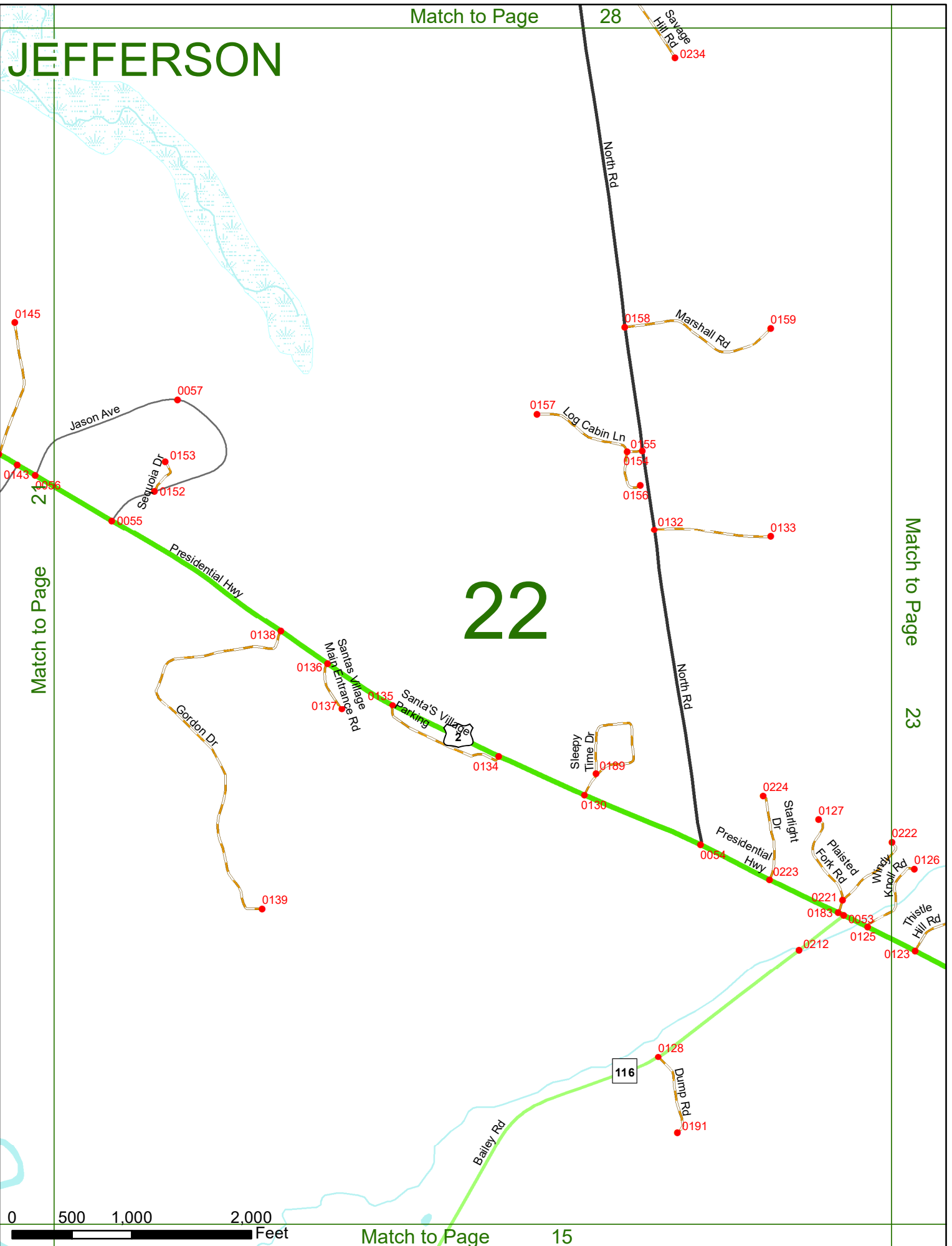


Match to Page 14



# JEFFERSON

# 22



# JEFFERSON

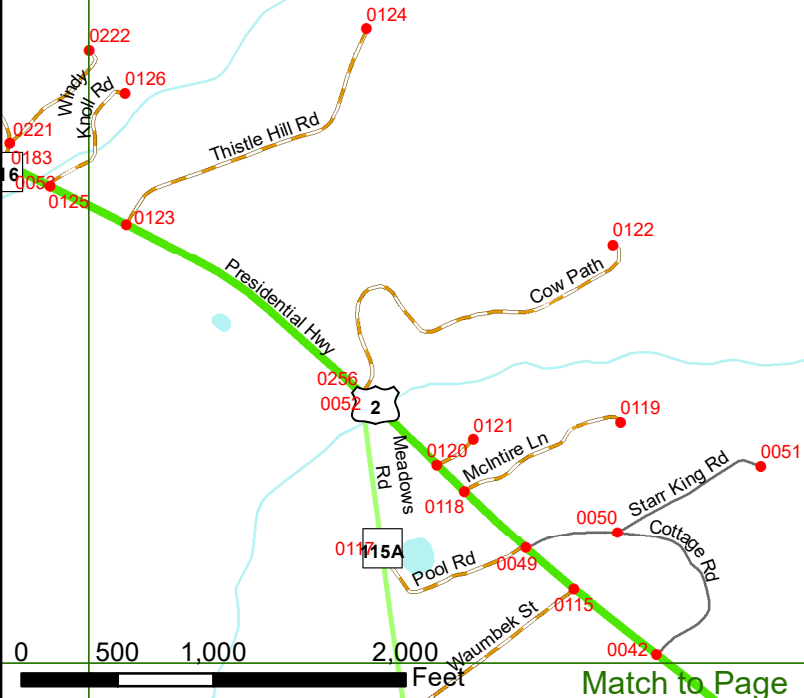
22

Match to Page

Match to Page

24

# 23



# JEFFERSON

KILKENNY  
JEFFERSON

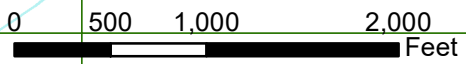
23

Match to Page

# 24

Match to Page

25



# JEFFERSON

24

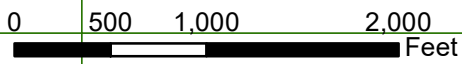
Match to Page

KILKENNY  
JEFFERSON

25 <sup>White</sup> <sub>Mountain NF</sub>

Match to Page

0



# JEFFERSON

Match to Page 0

# 26

Match to Page 27

Match to Page 0

Match to Page 20

Reed Rd  
0044

Rogers  
Campground Rd  
0168  
0169

Mt Prospect Rd

Portland St  
2

Weeks SP

0016

0017

Wesson Rd

Crystal Aie  
0226

LANCASTER  
JEFFERSON

LANCASTER  
WHITEFIELD

JEFFERSON  
WHITEFIELD

0060

0185

Horan Rd

0 500 1,000 2,000 Feet



# JEFFERSON

# 27

26

Match to Page

28

LANCASTER  
JEFFERSON



North Rd

Whitney Rd

Dunbar Ln  
North Rd

Match to Page

Portland St

Flaherty Rd

0171  
0170  
0167  
0171  
6253  
Orchard Ln

2

Crystal Ave

Culture Rd

Presidential  
Hwy

Turnpike Rd

500

1,000

2,000

0059

0062

0063

6225

0195

0061

0062

0063

6244

0225

0226

0018

0019

0021

0020

0216

6253

0171

0170

0167

0064

# JEFFERSON

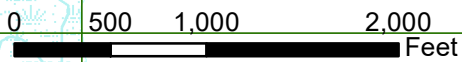
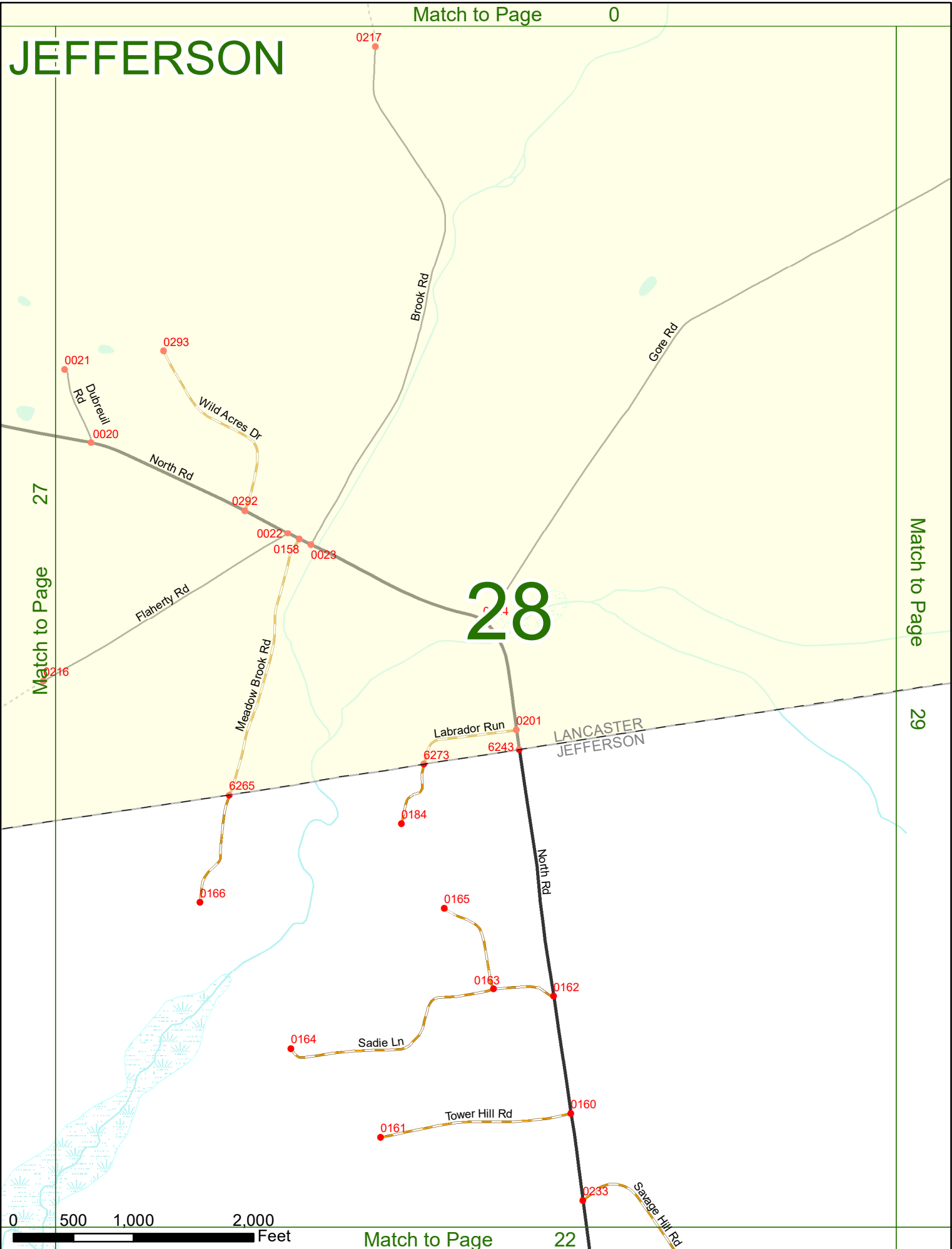
27

Match to Page

Match to Page

29

# 28



# JEFFERSON

Match to Page 0

Garl Id. R.

Libby Rd

0025

Gore Rd

28

Match to Page

LANCA  
JEFF

# 29

Match to Page

30

0 500 1,000 2,000 Feet

Match to Page 23



# JEFFERSON

29

Match to Page

LANCASTER  
JEFFERSON

# 30

KILKENNY  
LANCASTER

White  
Mountain NF

Match to Page

31

KILKENNY  
JEFFERSON

# JEFFERSON

30

Match to Page

Match to Page

0

White Mountain 31

NOSBORO  
KILKENNY  
JEFFERSON

