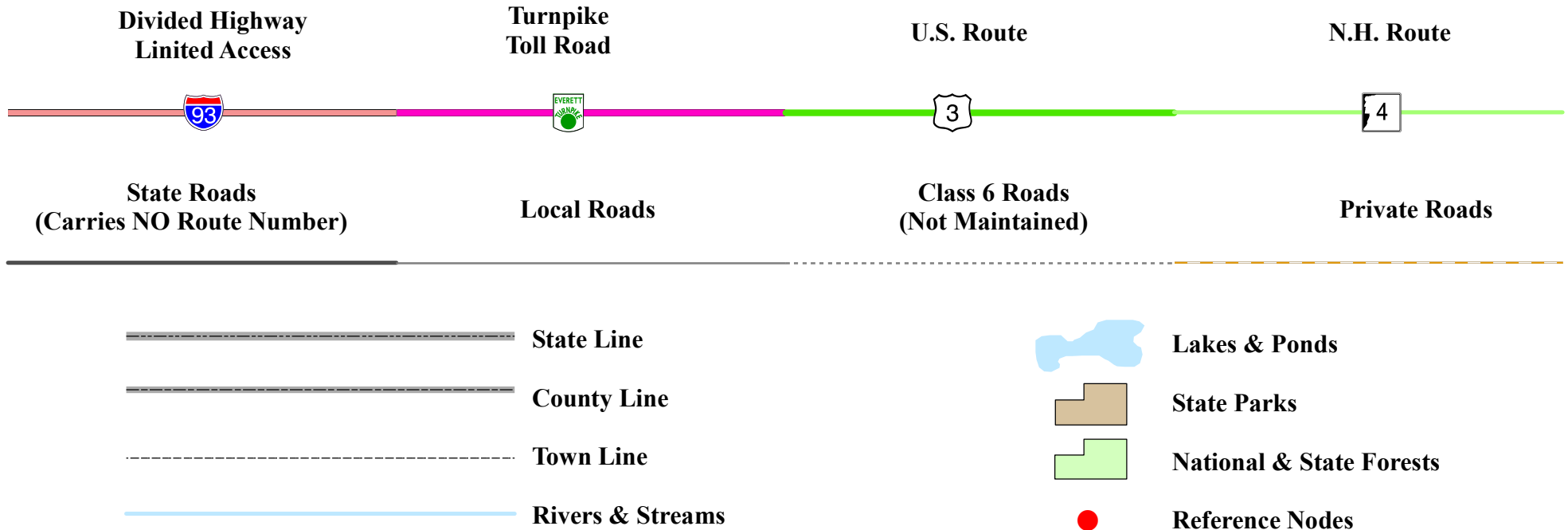


New Hampshire
DOT
 Department of Transportation

Maps and data sets are not guaranteed to be free from errors and omissions. Data is in a constant state of update and correction by various groups and agencies. Information displayed on this map is the best available at the time of publication.

2022 Nodal Reference Bookmap

LEGEND



NHDOT will accept crash locations based on the State of NH Uniform Police Traffic Accident Report.

Crash occurred on:

Option 1 Street Address
 123 Main Street

Option 2 Route No and/or Distance from NESW Intesecting Road, Bridge,
 Street name Intersecting Street Town/County line
 Main Street 500 E Oak Street

Option 3 First Node Distance from First Node Second Node
 515 212 632

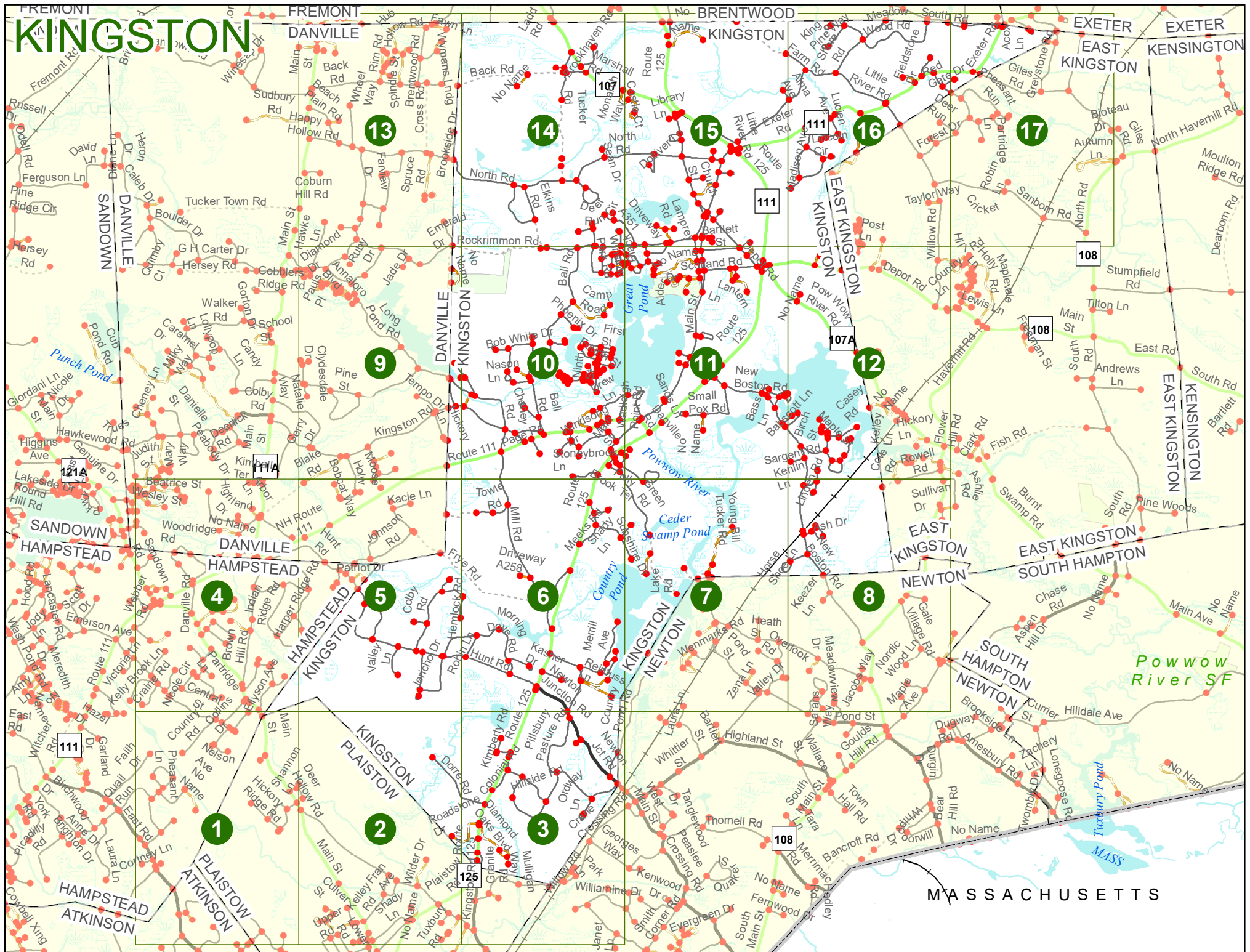
Option 4 Route No and/or Mile Marker on Interstate Only NESW Mile (Marker)
 Street name
 189S 700 feet S 36.8

Option 3 – Example

Street Name Loudon Road
First Node 803
Distance from First Node 318 Ft
Second Node 813



KINGSTON



KINGSTON

Match to Page 4

KINGSTON
PLAISTOW

Central St

Pentucket Dr

Hadley Rd

Country Rd

Collins Dr

Nelson Ave

Ashley

Main St

121A

Faith Dr

Pheasant Ln

Golden Meadow Rd

Quail Run

Rolling Hill Rd

Spring Brook Dr

0072

0075
0399

0400

0070

0071

0073

0074

0076

0401

0068

Cortney Ln

Jorgensen Ln

0003

0004

0005

0006

0007

6250

HAMPSTEAD
ATKINSON

Crown Hill Rd

0180

0492

0493

0179

0189

0177

0188

0186

0265

Cottonwood Rd

Crystal Hill Rd

0264

6976

0262

Tantrac Rd

Shannon Ln

0231

0229

0230

Hollow Rd

0226

0228

0227

0225

0224

0222

0223

0221

0220

0219

0218

0217

0216

0215

0214

0213

0212

0211

0210

1

Match to Page 0

Match to Page 2



Match to Page 0


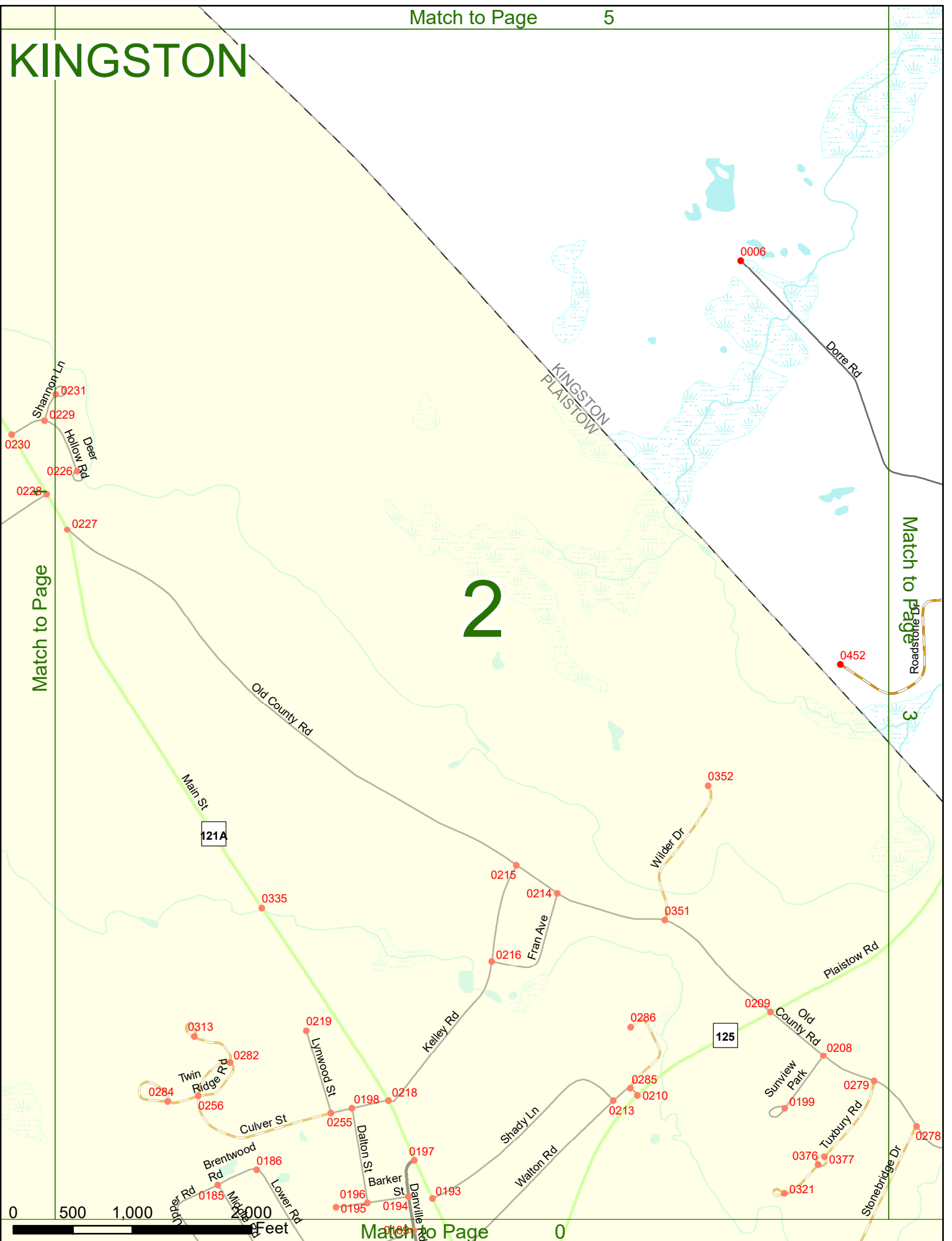
KINGSTON

2

Match to Page

Match to Page

3



KINGSTON

Match to Page 6

2

3

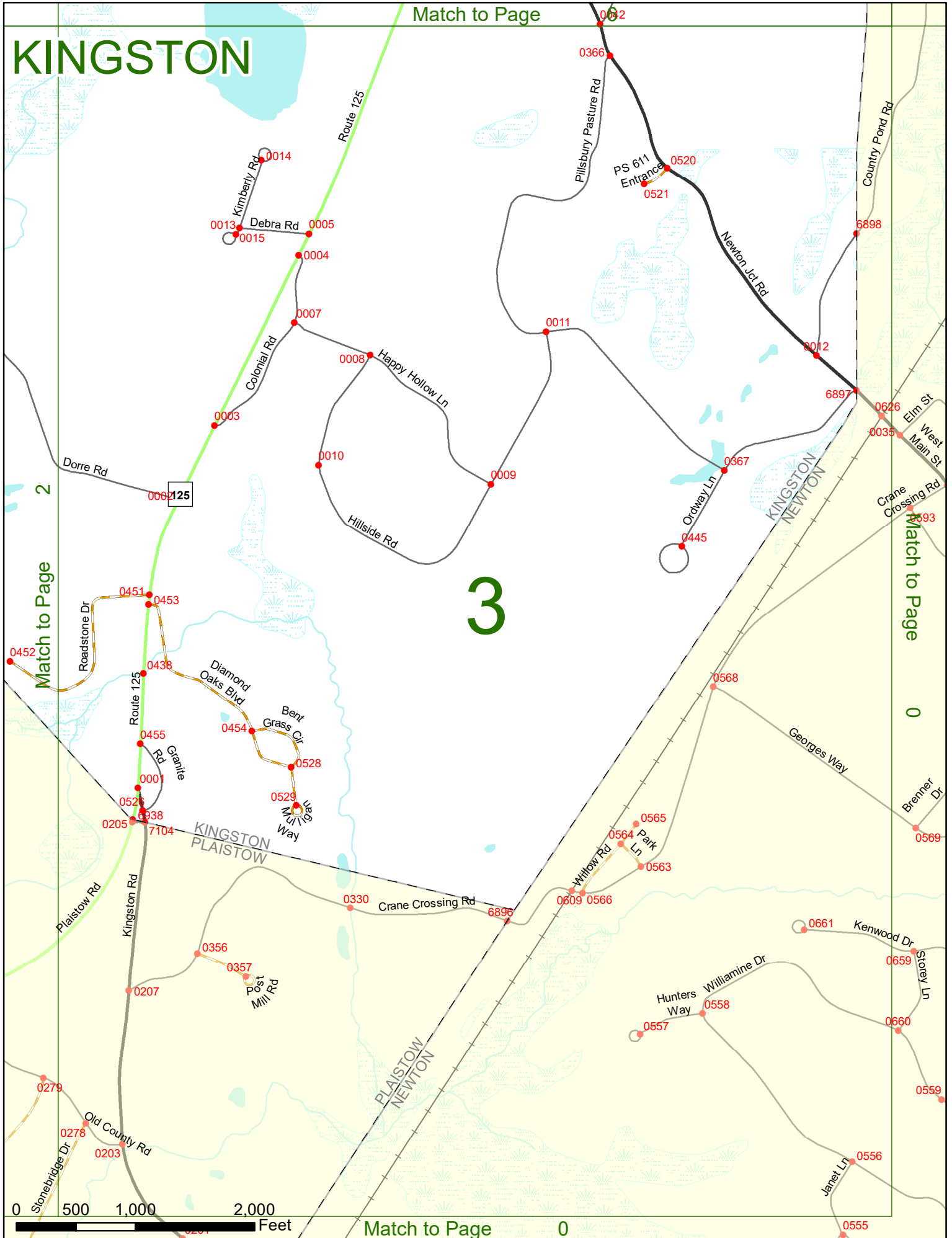
Match to Page 0

0

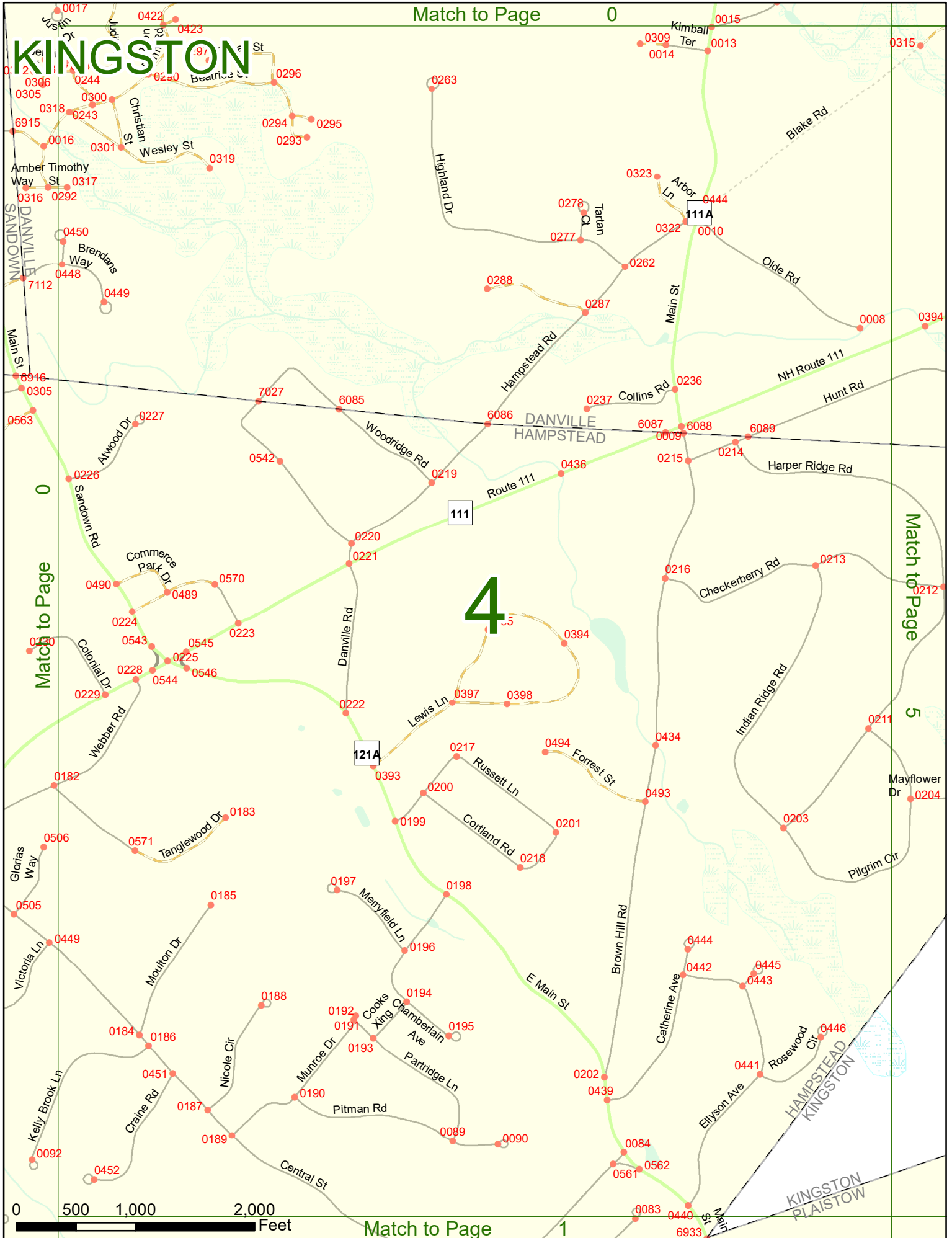
0 500 1,000 2,000 Feet

Match to Page

0



KINGSTON



Match to Page

Match to Page

4

5

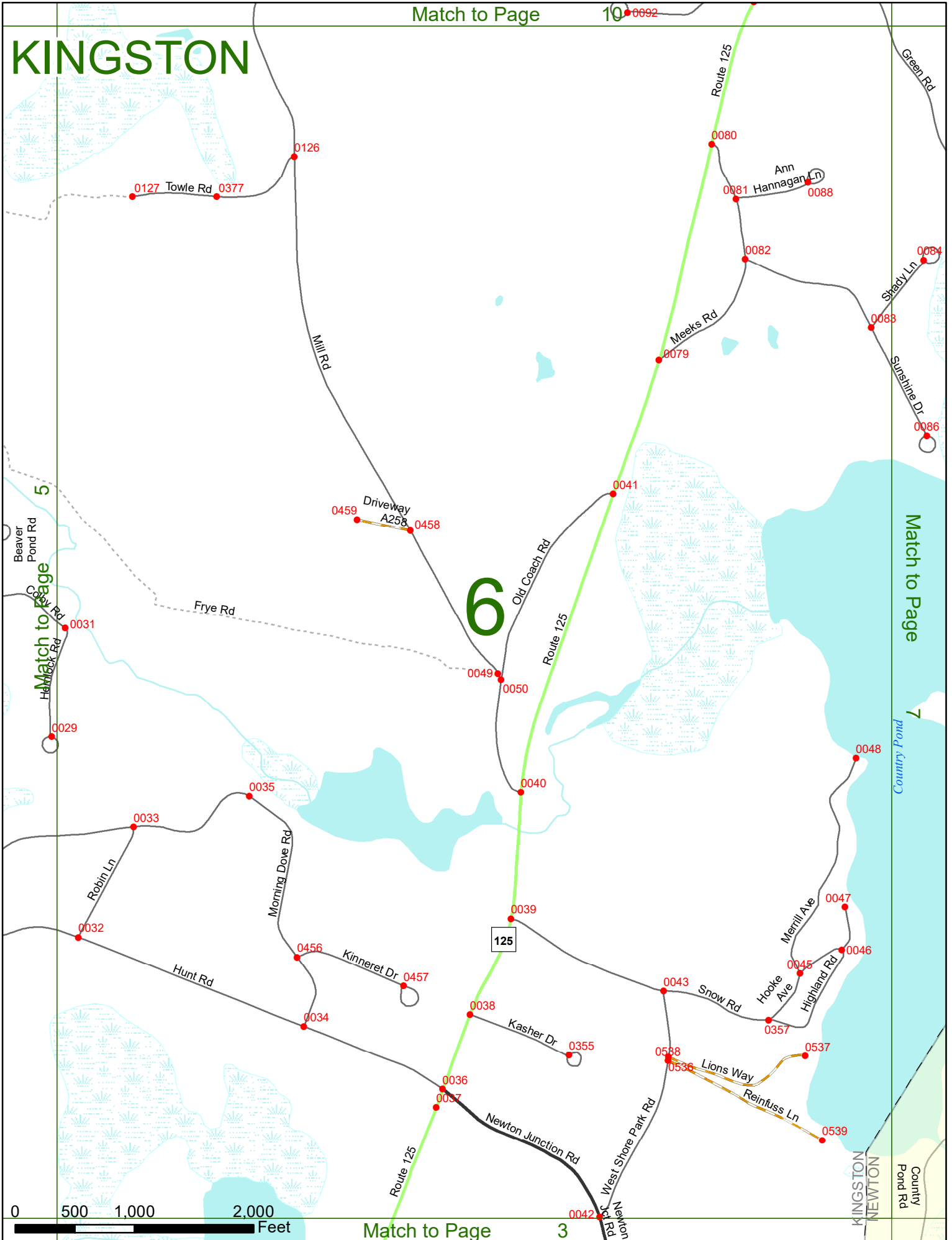
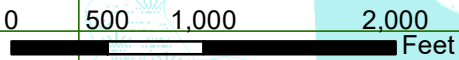
0 500 1,000 2,000 Feet

KINGSTON

6

Match to Page

7

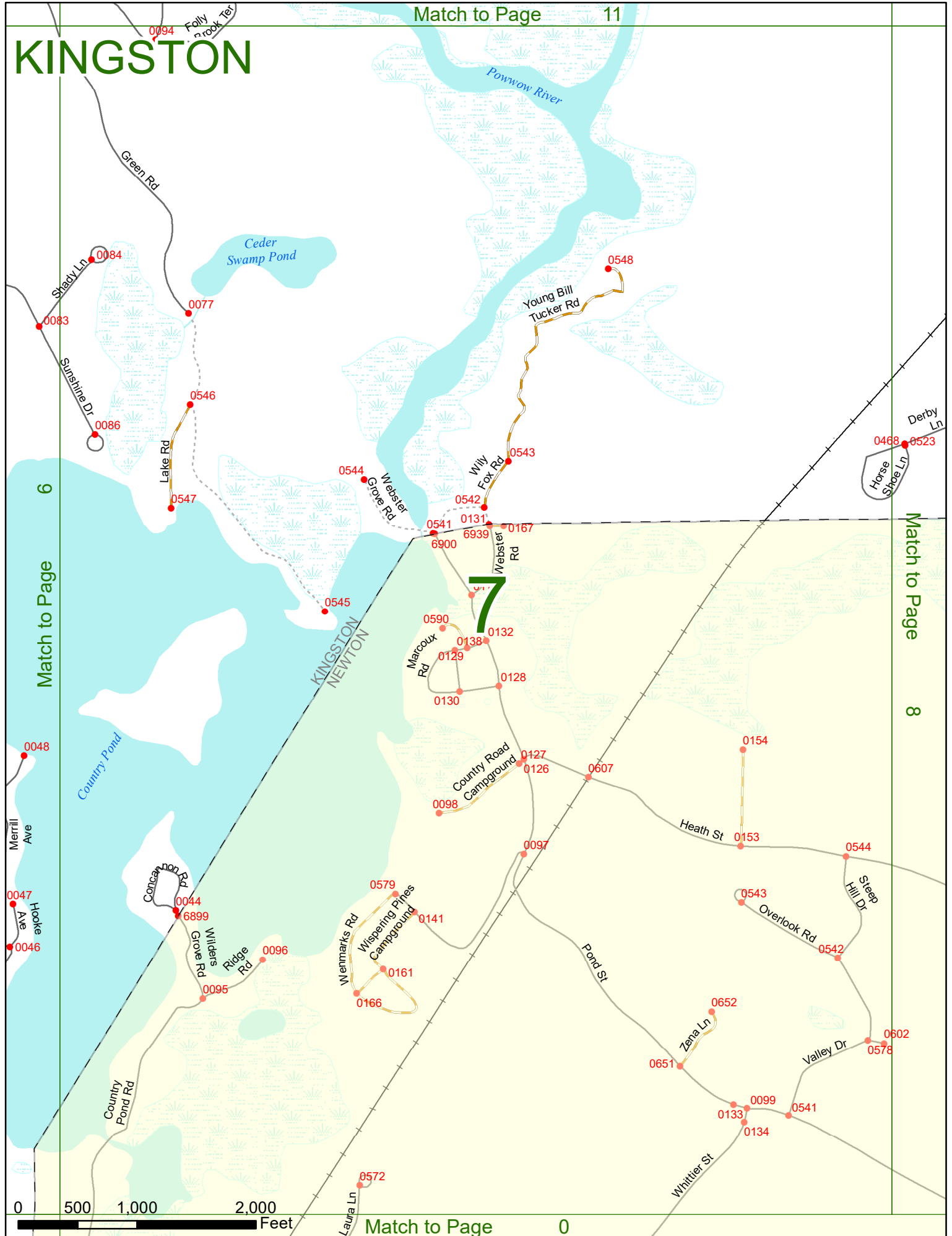


KINGSTON

Match to Page 11

Match to Page 6

Match to Page 8



0 500 1,000 2,000 Feet

Match to Page 0

KINGSTON

Match to Page 0

Match to Page 0

8

Match to Page 0

0

0

0

0

0

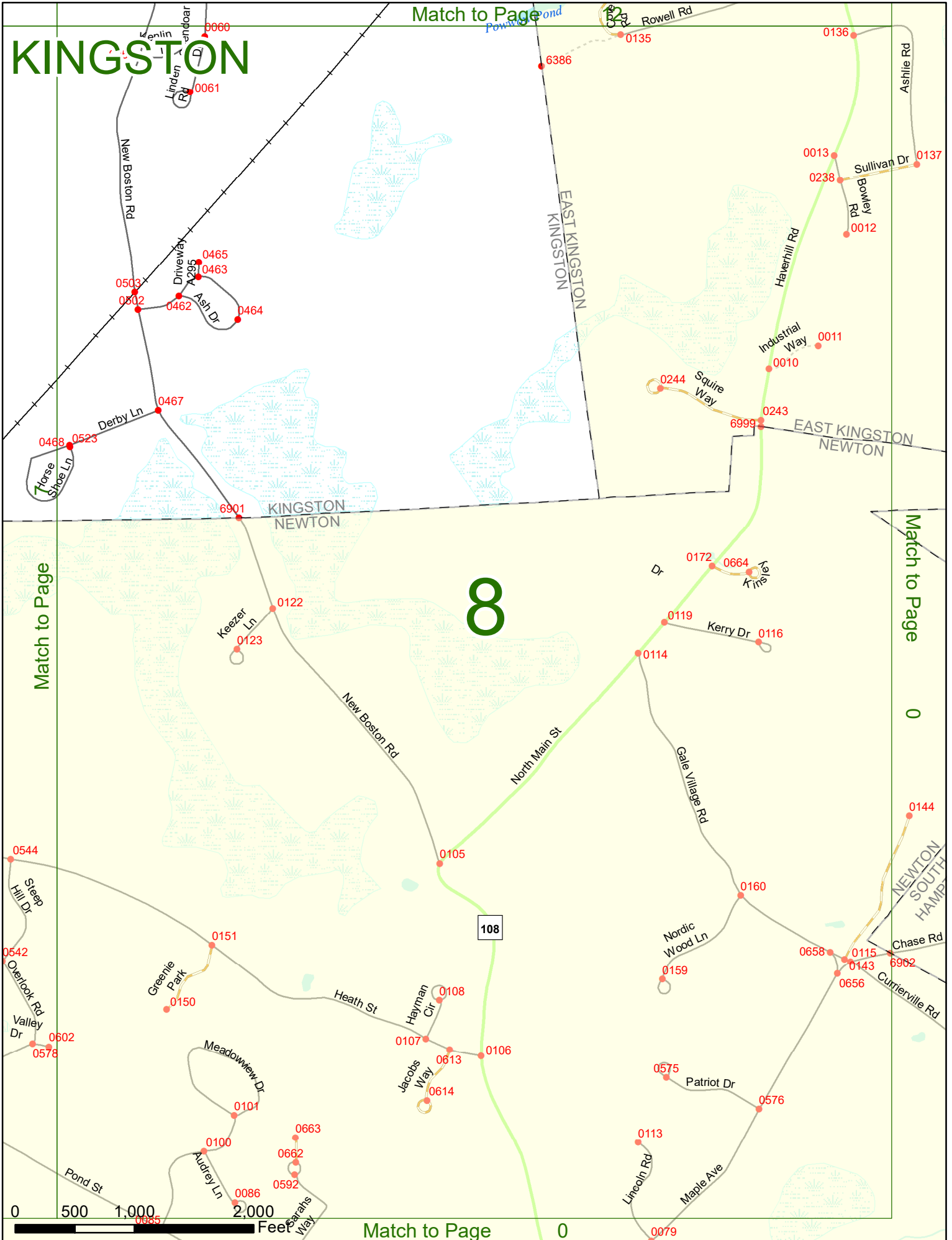
0

0

Match to Page 0

0

0 500 1,000 2,000 Feet



KINGSTON

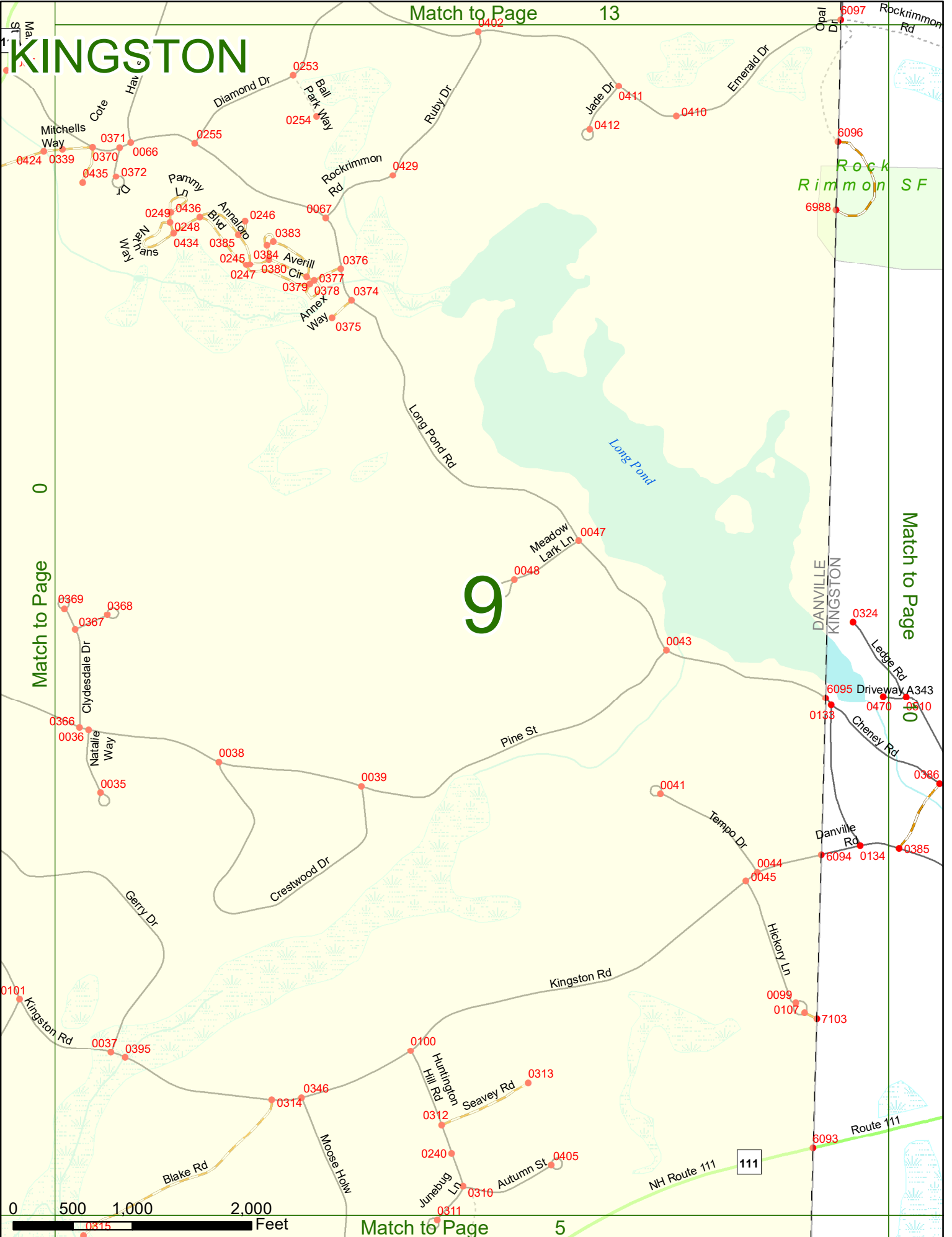
Match to Page 13

Match to Page 0

Match to Page 0

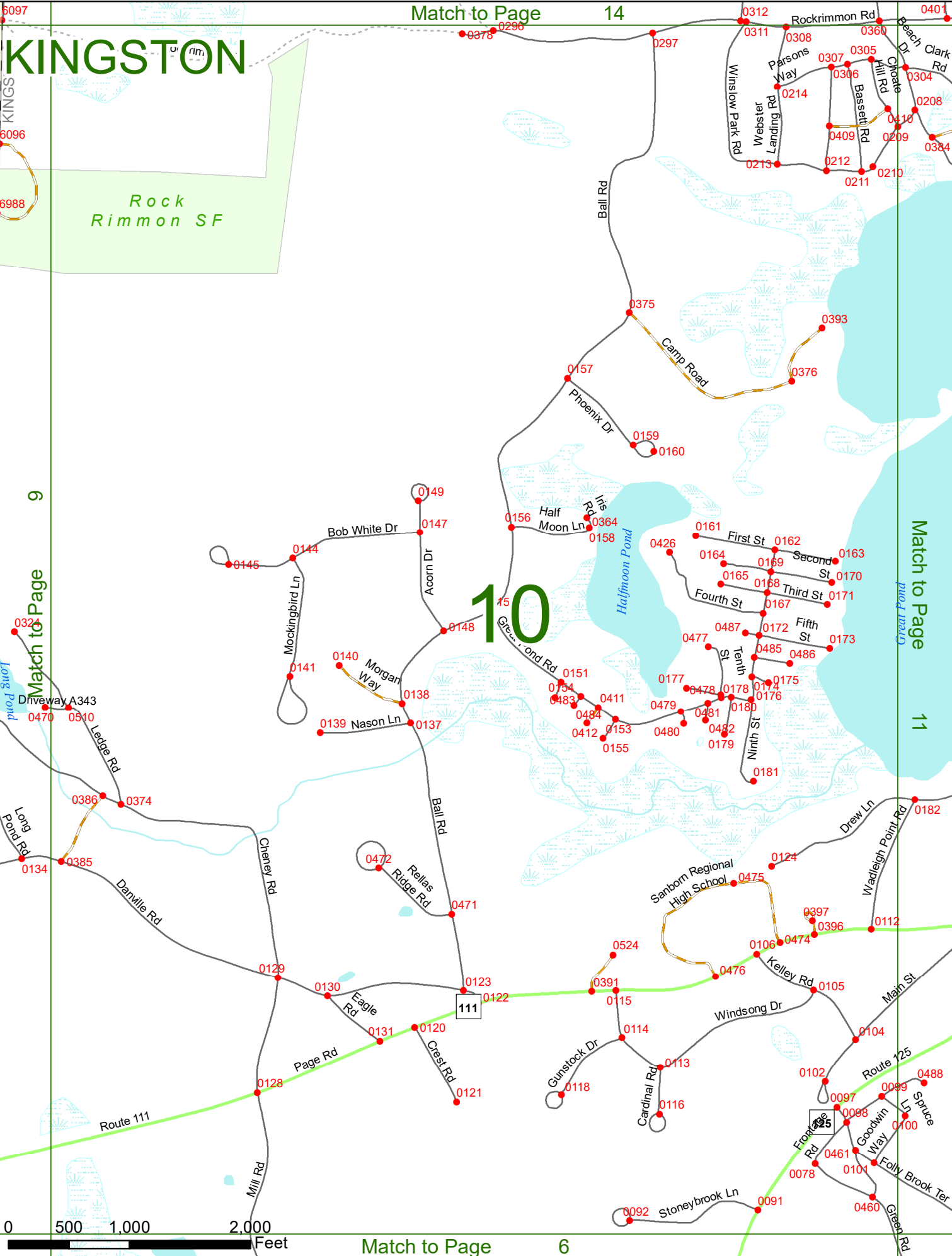
9

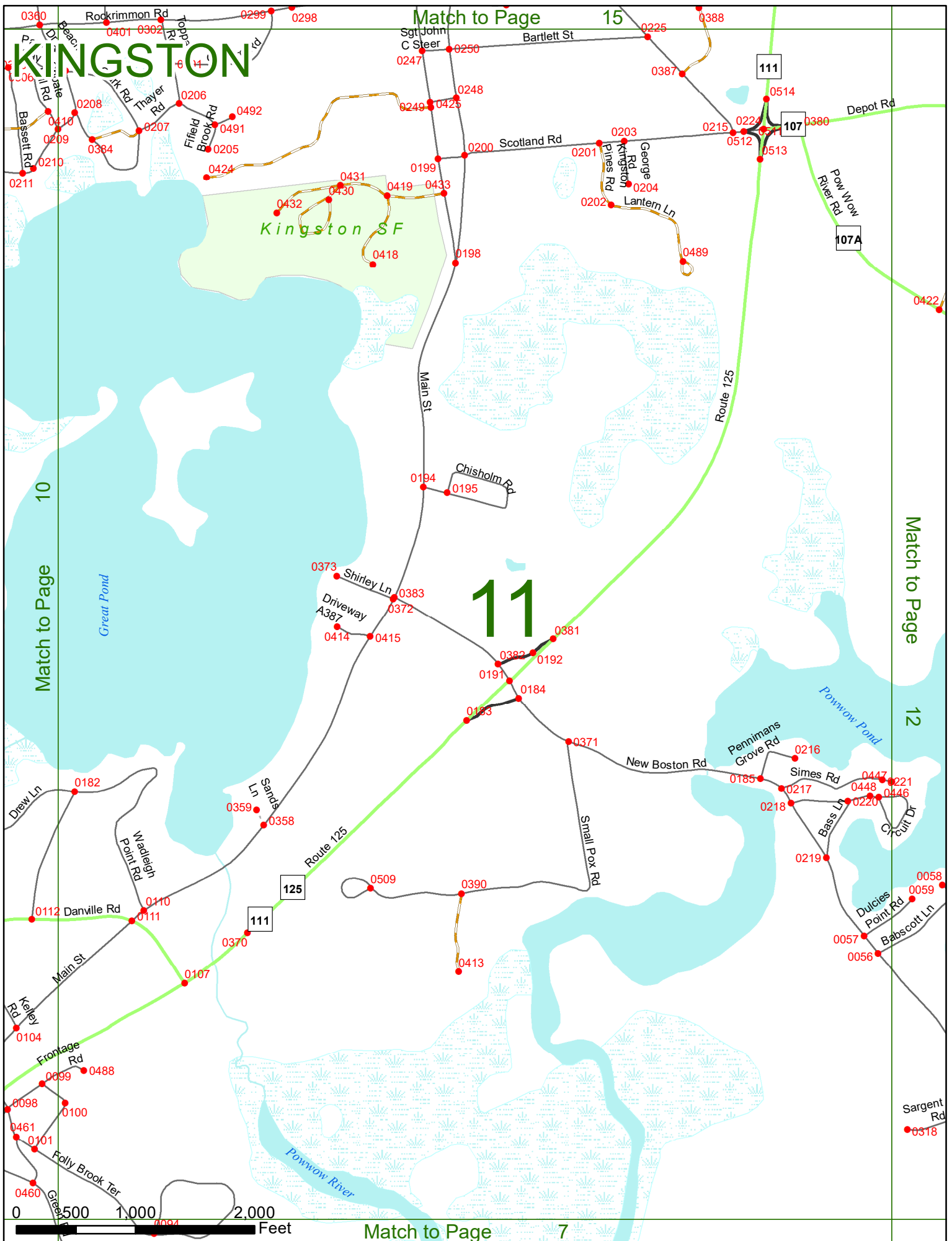
Rock Rimon SF



0 500 1,000 2,000 Feet

Match to Page 5





KINGSTON

Kingston SF

11

10

12

Route 125

Match to Page

Match to Page

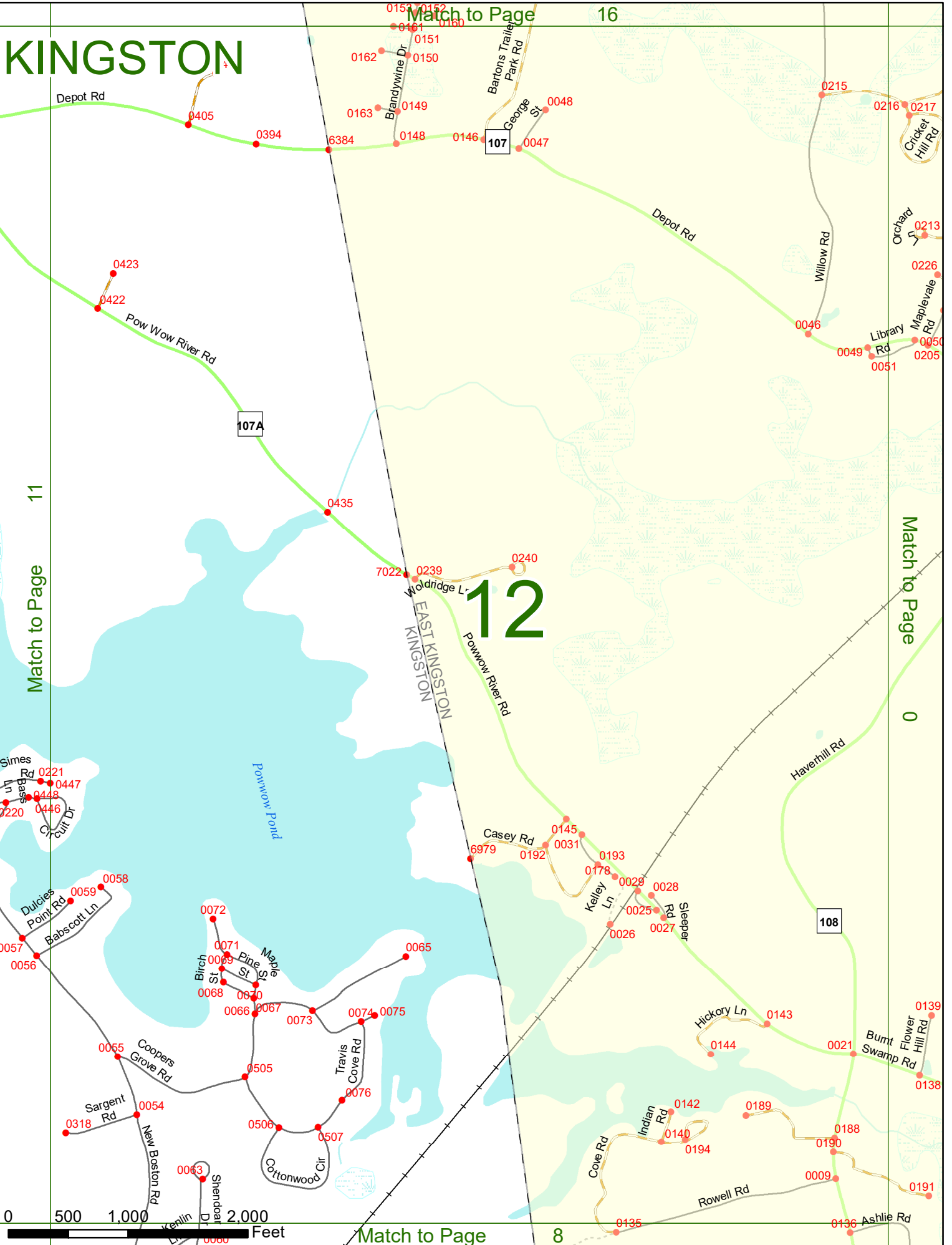
Match to Page 15

Match to Page 7

0 500 1,000 2,000 Feet

0380 0401 0302 0299 0298 0250 0247 0248 0249 0425 0200 0201 0203 0204 0202 0215 0224 0512 0513 0380 0514 0387 0388 0225 0211 107 107A 0422 0431 0199 0433 0419 0432 0430 0418 0198 0194 0195 0373 0383 0372 0414 0415 0381 0382 0192 0191 0184 0183 0371 0387 0372 0373 0383 0372 0414 0415 0381 0382 0192 0191 0184 0183 0371 0370 0509 0390 0413 0216 0218 0217 0220 0447 0221 0448 0446 0219 0218 0217 0220 0447 0221 0448 0446 0058 0059 0057 0056 0094 0182 0182 0359 0358 0112 0110 0111 0107 0104 0099 0488 0098 0100 0461 0101 0460 0094 0182 0359 0358 0112 0110 0111 0107 0104 0099 0488 0098 0100 0461 0101 0460 0094

KINGSTON




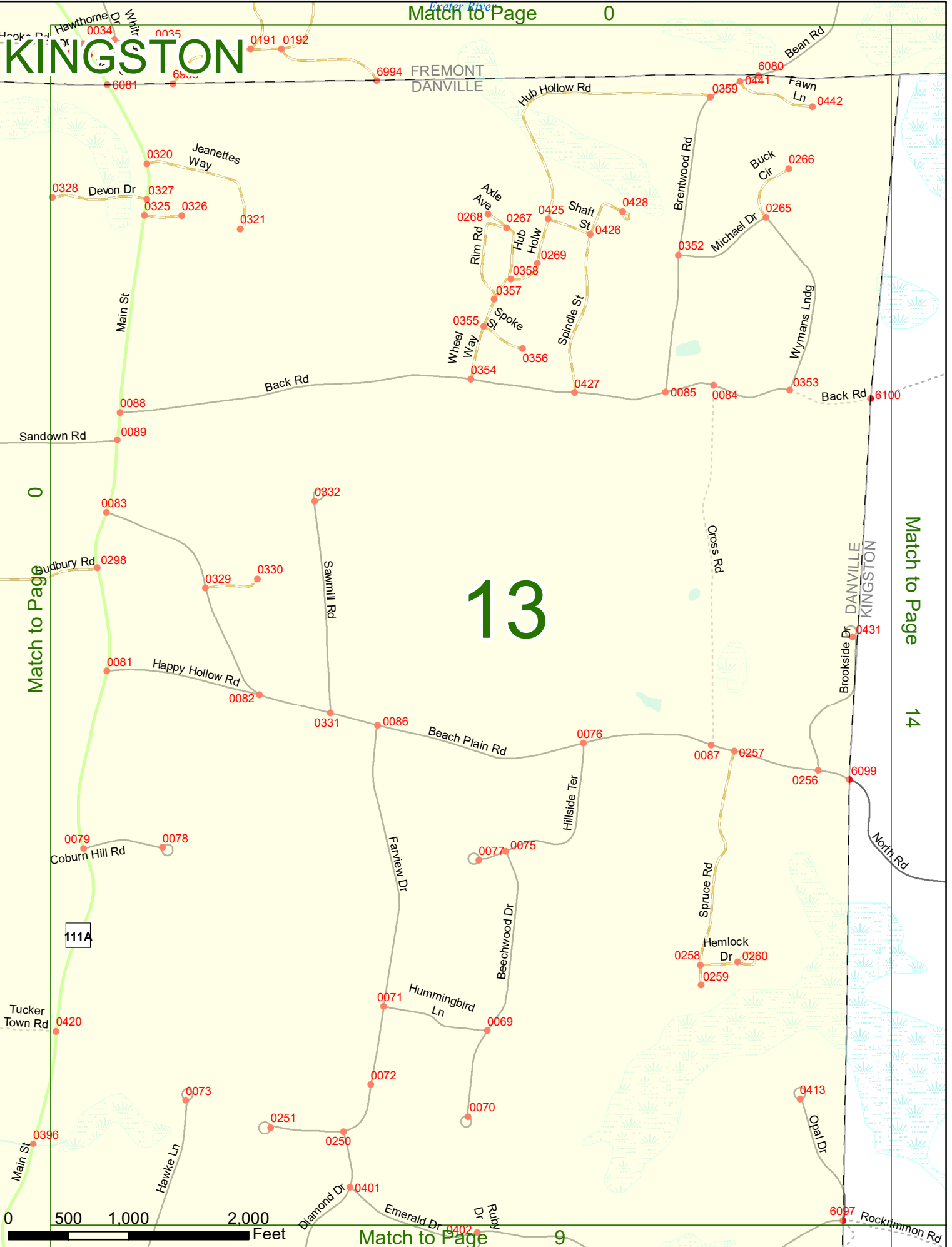
0 500 1,000 2,000 Feet

Match to Page 11 Match to Page 16 Match to Page 8 Match to Page 0

KINGSTON

FREMONT
DANVILLE

13



KINGSTON

Match to Page 0

0370
Balsam Ln
Autumn Ln

KINGSTON

BRENTWOOD
KINGSTON

107

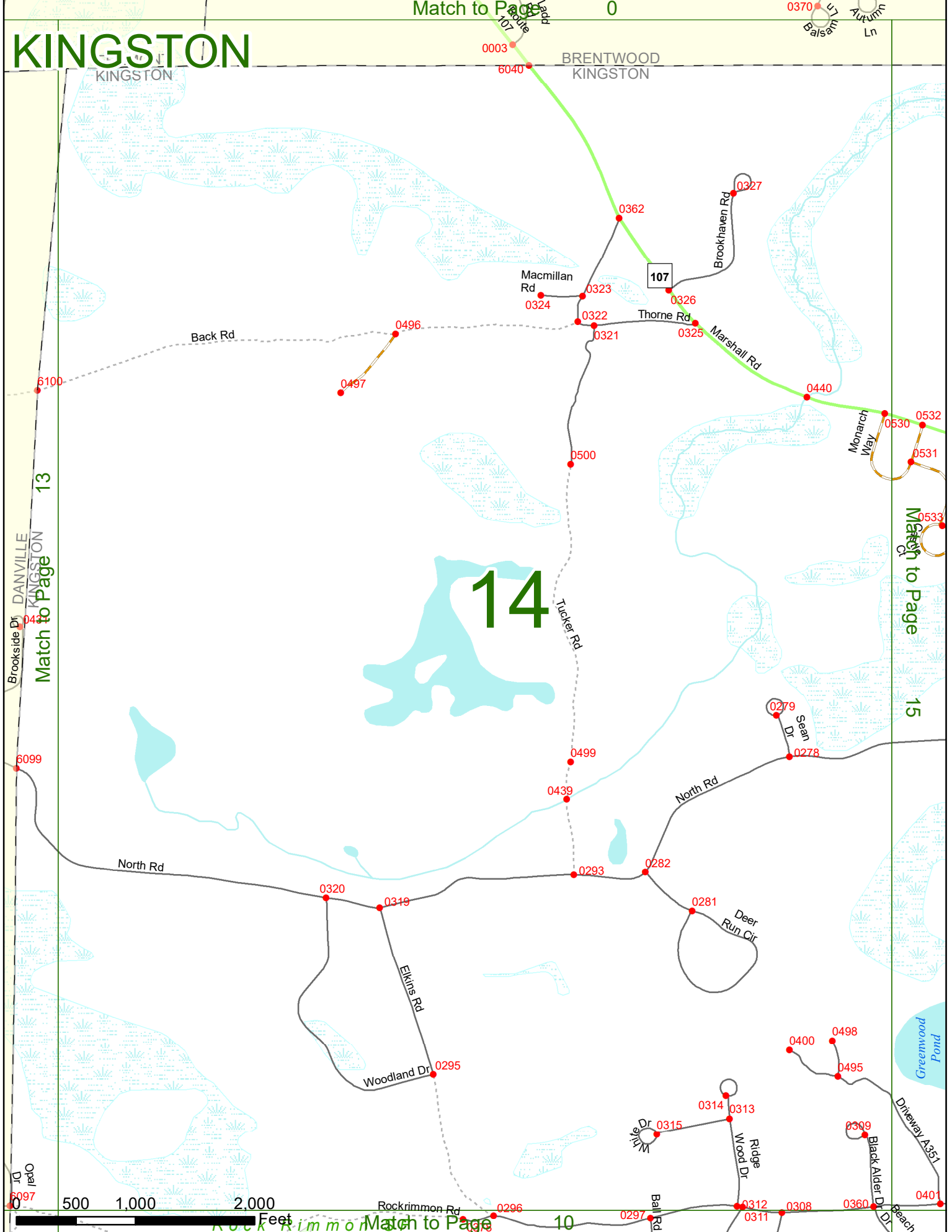
14

Match to Page 15

15

Greenwood Pond

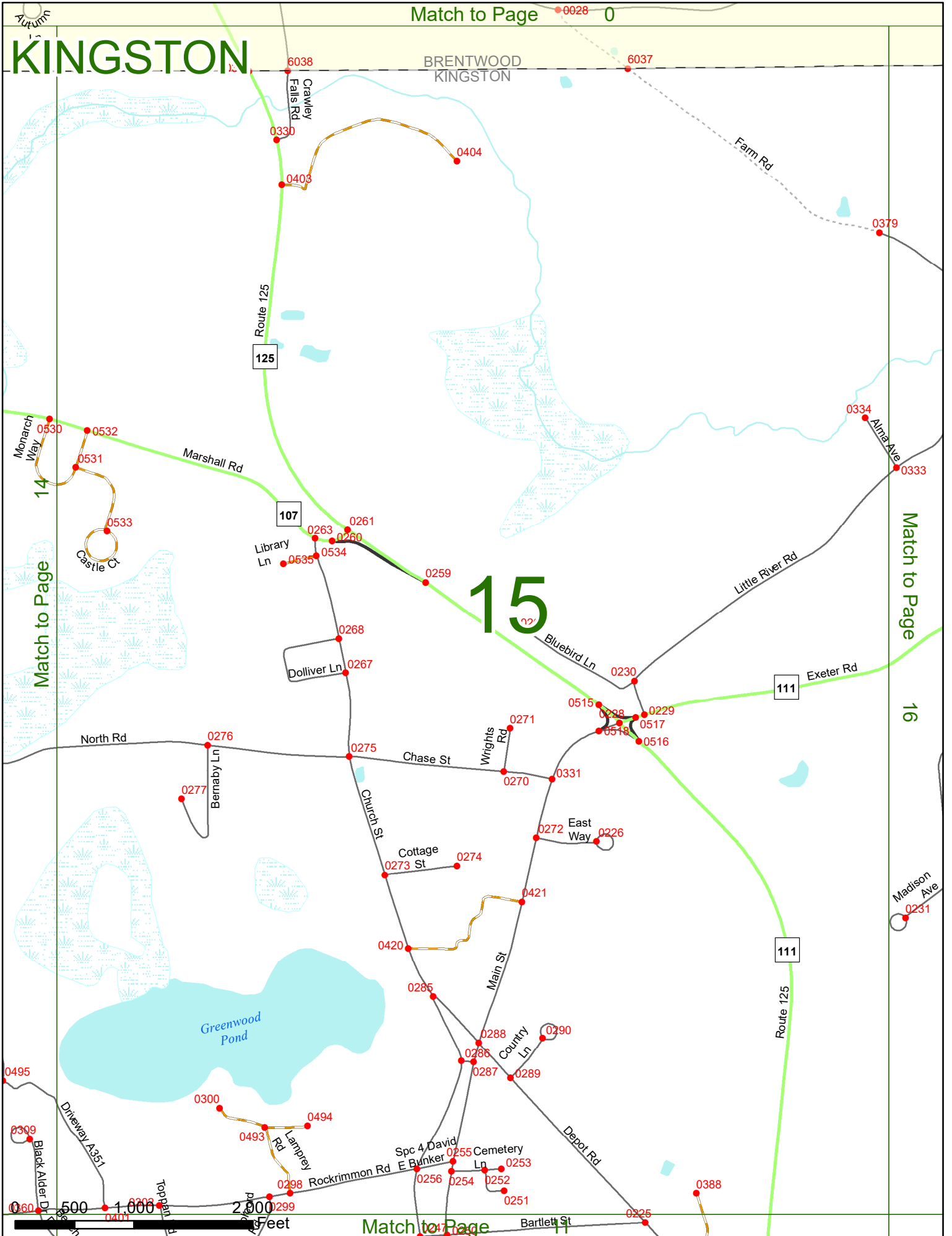
Match to Page 10



Match to Page 0028 0

KINGSTON

BRENTWOOD
KINGSTON



Match to Page

Match to Page

16

15

Match to Page

11

KINGSTON

Match to Page 0

BRENTWOOD
KINGSTON

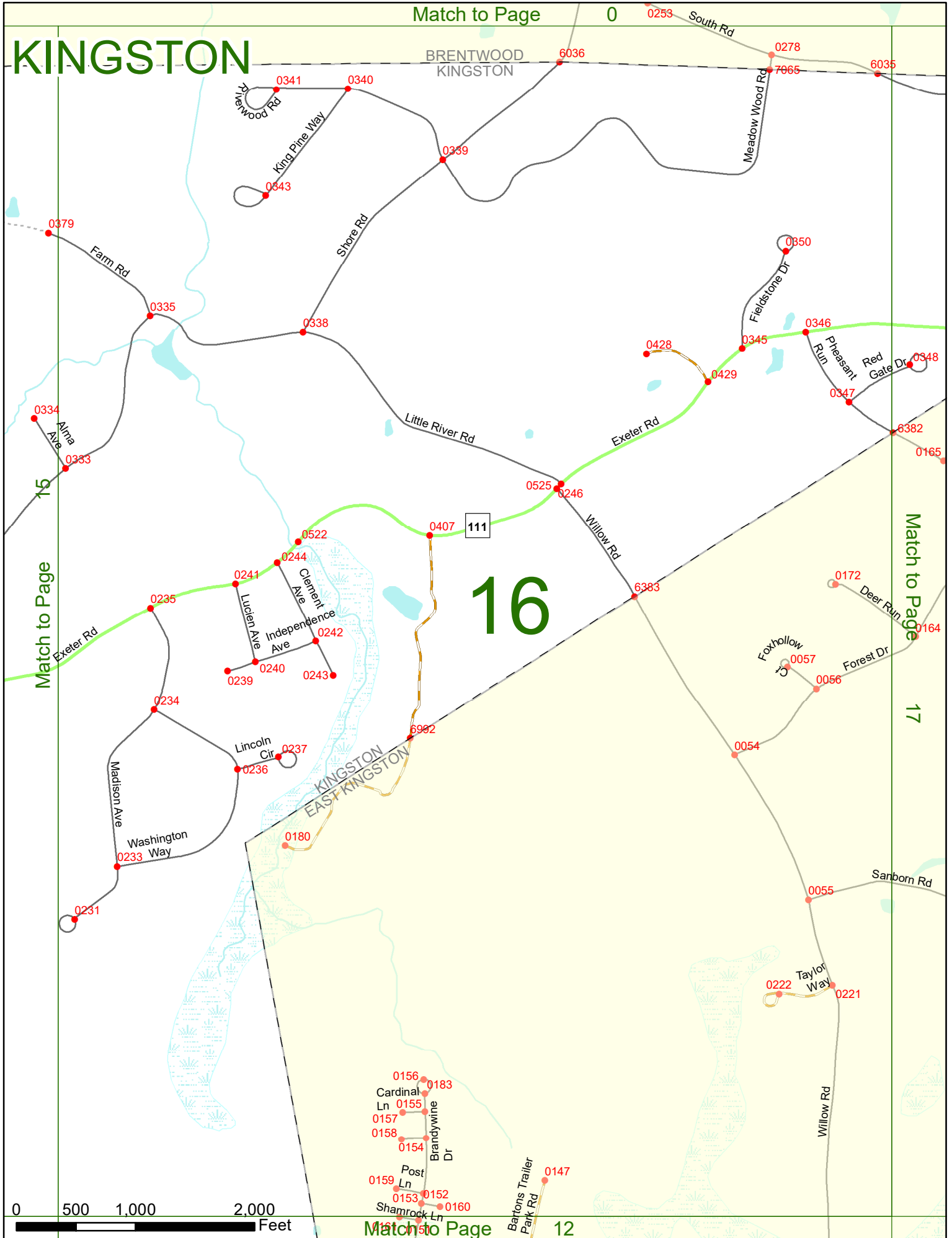
16

Match to Page 17

Match to Page 15

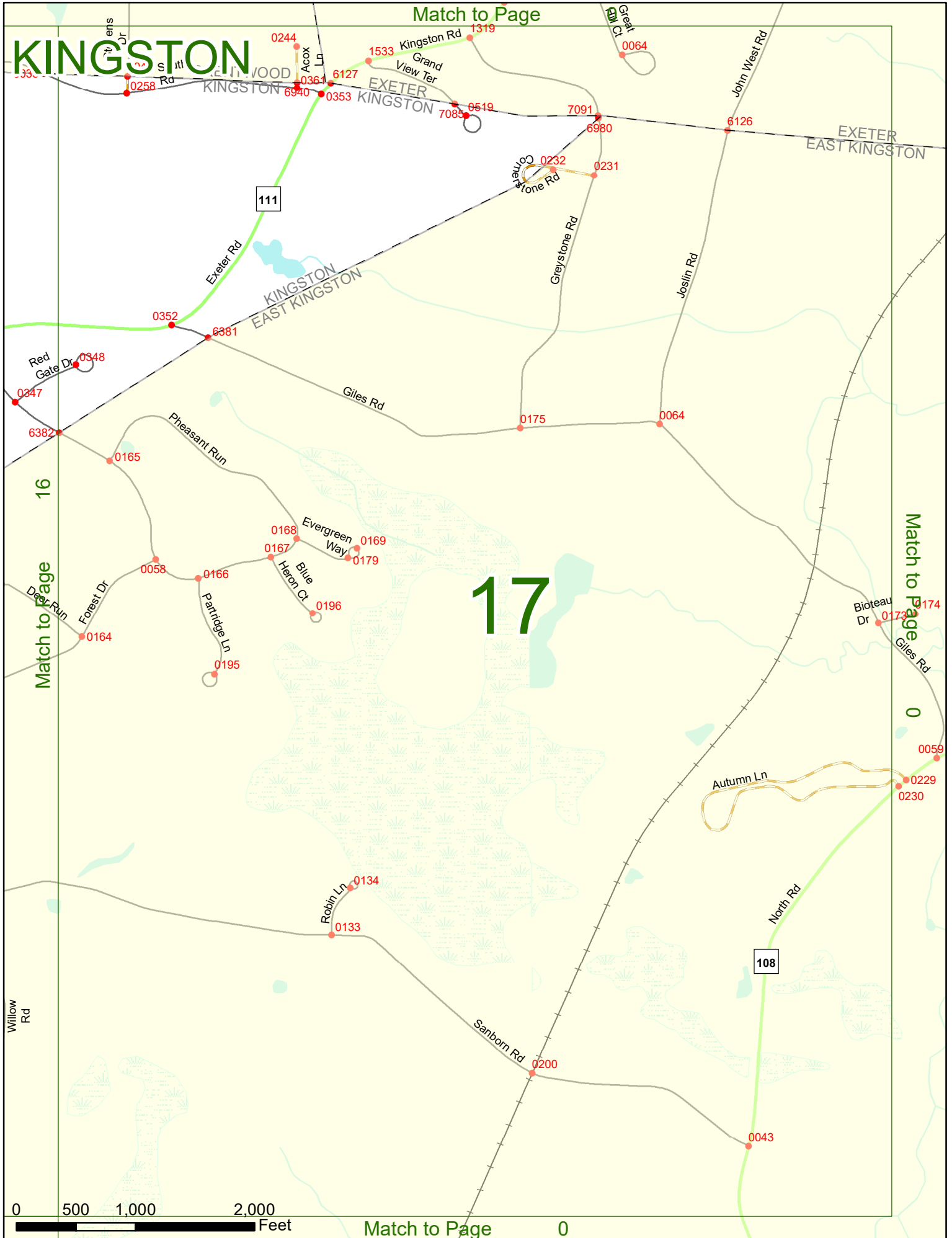
Match to Page 12

0 500 1,000 2,000 Feet

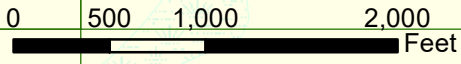


KINGSTON

Match to Page



17



Match to Page 0