

New Hampshire  
**DOT**  
 Department of Transportation

Maps and data sets are not guaranteed to be free from errors and omissions. Data is in a constant state of update and correction by various groups and agencies. Information displayed on this map is the best available at the time of publication.

# 2022 Nodal Reference Bookmap

## LEGEND



NHDOT will accept crash locations based on the State of NH Uniform Police Traffic Accident Report.

Crash occurred on:

**Option 1**     Street Address  
                   123 Main Street

**Option 2**     Route No and/or     Distance from             NESW             Intesecting Road, Bridge,  
                   Street name             Intersecting Street                                     Town/County line  
                   Main Street                     500                     E                     Oak Street

**Option 3**     First Node                     Distance from First Node                     Second Node  
                   515                                     212                                     632

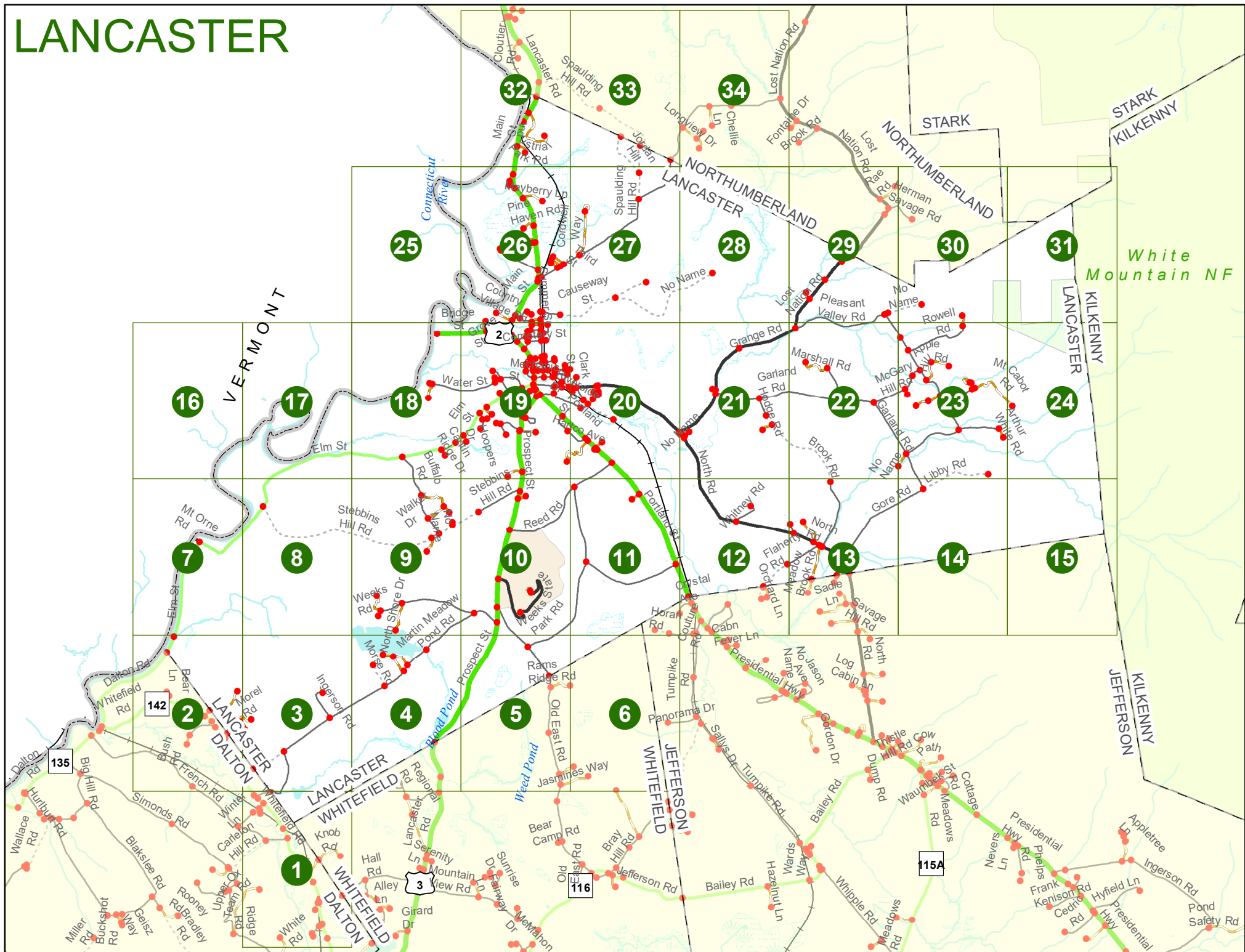
**Option 4**     Route No and/or             Mile Marker on Interstate Only             NESW             Mile (Marker)  
                   Street name  
                   189S                                     700 feet                                     S                     36.8

**Option 3 – Example**

Street Name                     Loudon Road  
First Node                             803  
Distance from First Node             318 Ft  
Second Node                             813



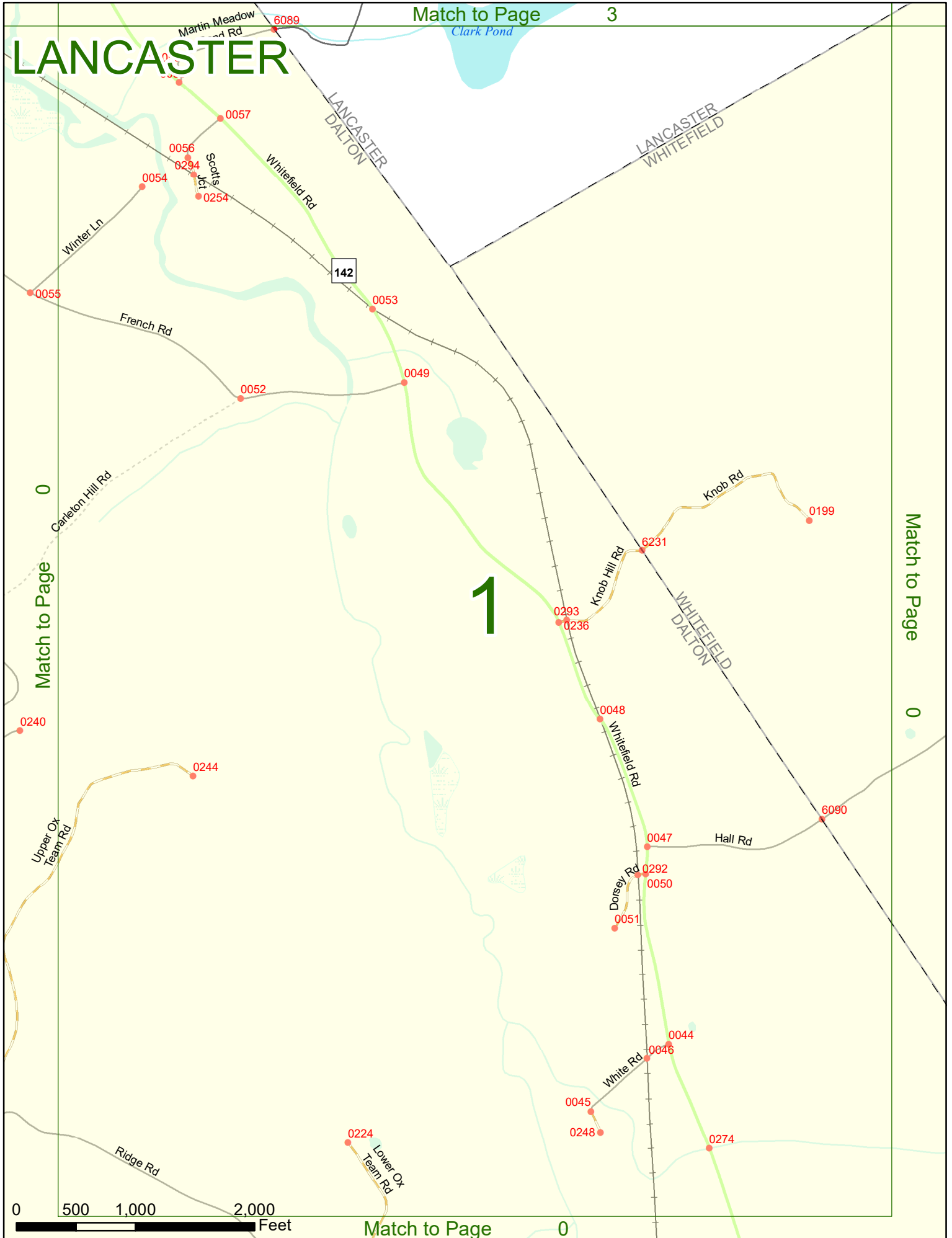
# LANCASTER



# LANCASTER

Match to Page 3


3



# 1

Match to Page 0

Match to Page 0



Match to Page 0

0

# LANCASTER

VERMONT

Match to Page 7

7

0262  
0262  
6088  
6088  
Elm St

Connecticut River  
Dalton Rd  
135

Match to Page 0

0

0286  
0286  
0083  
0083  
0087  
0087  
0285  
0285  
0086  
0086  
Railroad Ln  
Bear Ln

142

Whitefield Rd

## 2

LANCASTER  
DALTON

0234  
0234  
Achohn Hill Rd

Match to Page 3

3

Bush Rd

Morel Rd

0084

6261

0235

0272

0082

0299

0283

0063

0257

0280

0279

French Rd

0258  
0258  
0060  
0060  
0267  
0267  
Tucker Rd  
Whitefield Rd

0276

0 500 1,000 2,000 Feet

Match to Page

0

# LANCASTER

Martin Meadow Pond

# 3

Match to Page

4

0234  
Achilles Hill Rd

2

Match to Page

0299

Morel Rd

0298

0283

0005

Ingerson Rd

0004

Martin Meadow Pond Rd

0006

Tucker Rd

6256

Haskins Ln

0060

0255

0267

142

Whitefield Rd

Clark Pond

0 500 1,000 2,000 Feet

Match to Page

1

LANCASTER  
WHITE FIELD

# LANCASTER

Martin Meadow Pond

0155

0157

McCarten Dr.

Martin Meadow Pond Rd.

0265

Cross Country Rd.

0156

0003

Morse Rd.

0154

0002

3

Match to Page

# 4

Blood Pond

Prospect St.

Match to Page

5

3

0255

LANCASTER  
WHITEFIELD


Lancaster Rd.

0118

0107

Regional Rd.

0198



# LANCASTER

Match to Page 10

Mt Prospect Rd

0001

Prospect St

3

4

Match to Page

LANCASTER  
WHITEFIELD

5

Weeks Pond

6254

0293

Rams  
Ridge Rd

0292

Match to Page

6

Old East Rd

0119

Weed  
Pond

Longwood Dr

0296

0297

Jasmines Way

0295

0 500 1,000 2,000 Feet

Match to Page 0



# LANCASTER

Match to Page 11

0185 Horan Rd

LANCASTER  
WHITEFIELD

Rams  
Ridge Rd  
0292

5

Match to Page



# 6

JEFFERSON  
WHITEFIELD

Match to Page

0218 Panorama Dr

0

Longwood Dr  
0296

Jasmines Way  
0294

Hildreth Rd  
0196

Bray Hill Rd

0 500 1,000 2,000 Feet

Match to Page

0

# LANCASTER

VERMONT

0

Match to Page

Match to Page

8

# 7

8748 Mt Ome Rd 0007

135

Elm St

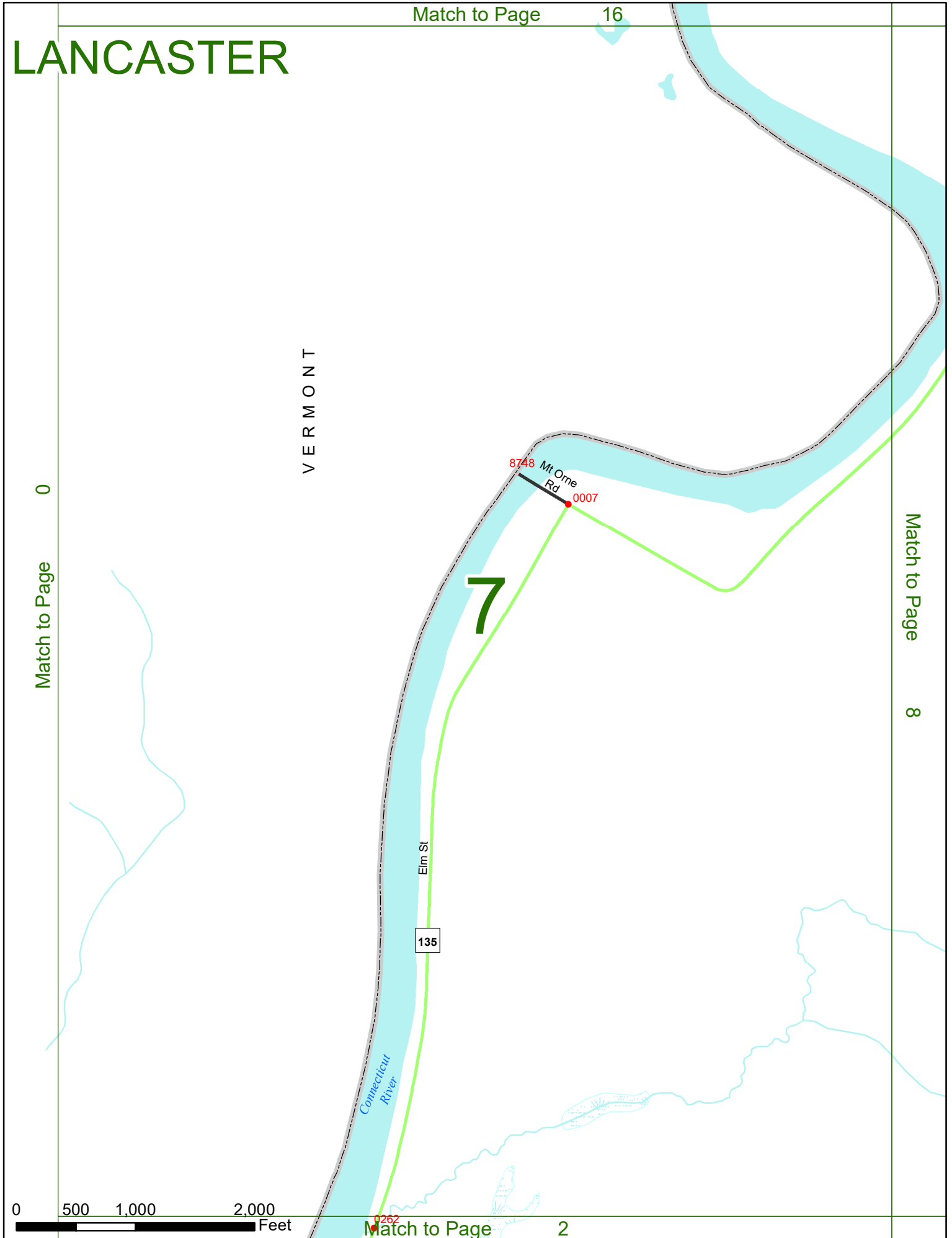
Connecticut River

0 500 1,000 2,000 Feet

Match to Page

2

0262



# LANCASTER

V E R M O N T

Connecticut River

Elm St

135

0008

Stebbins Hill Rd

7

Match to Page

# 8

Match to Page

9

0 500 1,000 2,000 Feet

Match to Page 3

Martin Meadow Pond

# LANCASTER

8

Match to Page

Match to Page

10

# 9

0270

Wegomlegging Ln

0272

0274

0271

Walker Dr

0236

0235

Stebbins Hill Rd

0009

0241

Stebbins Hill Rd

0242

0205

Best Dr

0204

0010


0202

North Shore Dr

Weeks Rd

0227

Martin Meadow Pond Rd



# LANCASTER

Match to Page 19

9

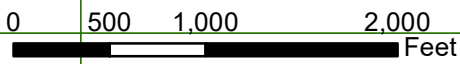
Match to Page

Match to Page

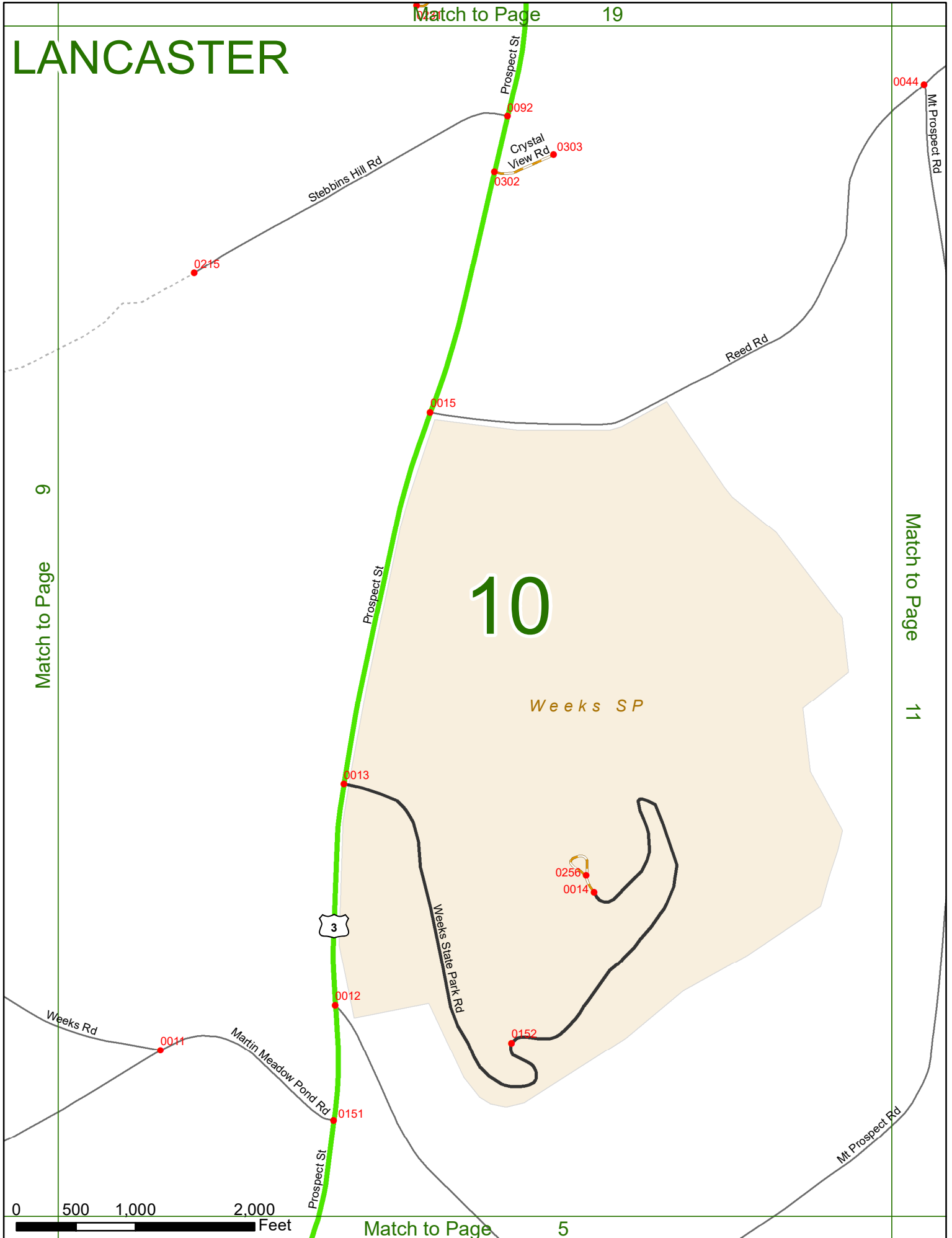
11

# 10

*Weeks SP*



Match to Page 5



# LANCASTER

Match to Page 20

# 11

10

Match to Page

Match to Page

12

Reed Rd

Mt Prospect Rd

Rogers  
Campground Rd

Portland St  
2

Weeks SP

Wesson Rd

LANCASTER  
JEFFERSON

LANCASTER  
WHITEFIELD

JEFFERSON  
WHITEFIELD

Crystal Ate

Horan Rd

0 500 1,000 2,000 Feet

Match to Page 6

0014

0169

0168

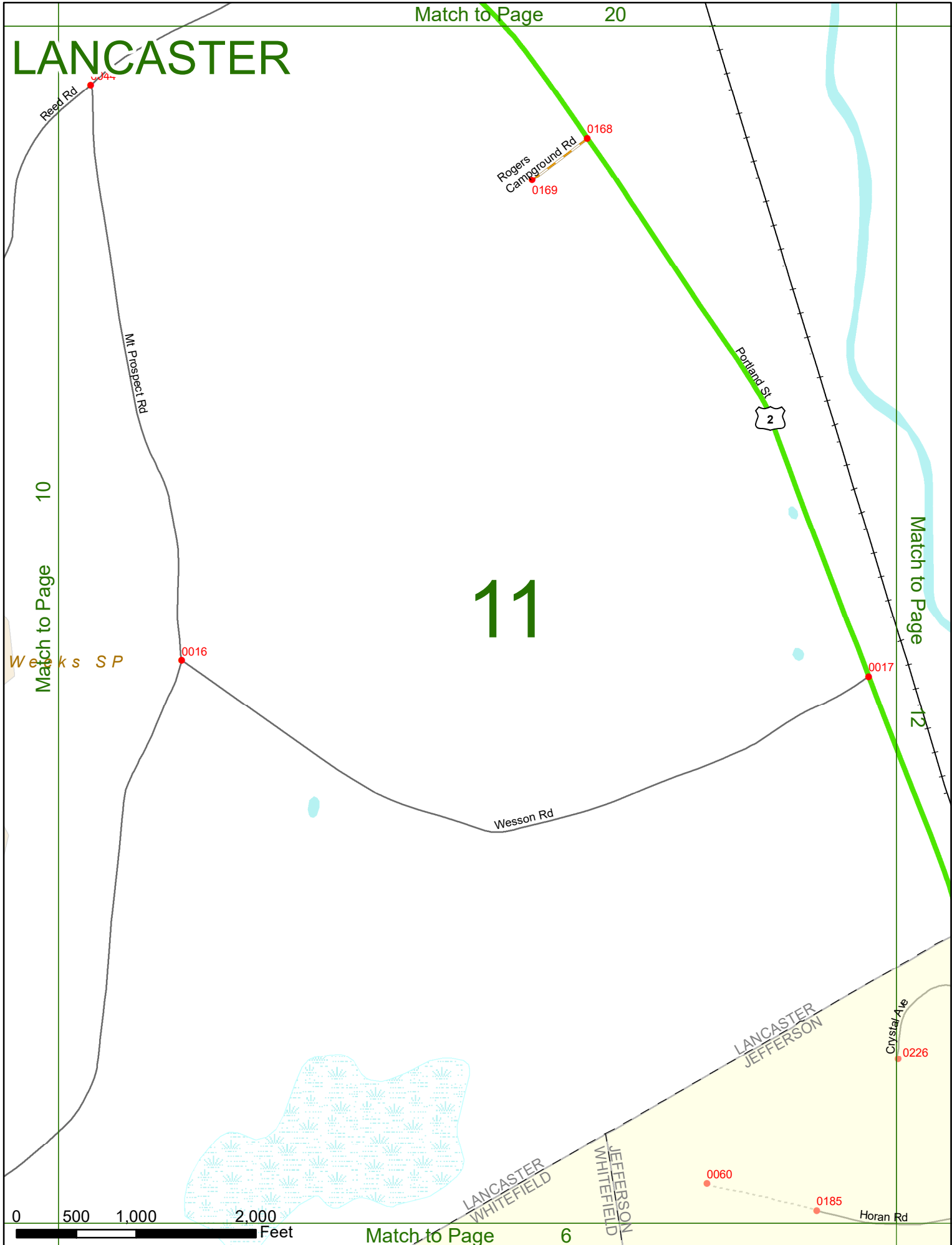
0016

0017

0226

0060

0185



# LANCASTER

# 12

11

Match to Page

13

LANCASTER  
JEFFERSON



North Rd

Whitney Rd

Dunberry Rd  
North Rd

Match to Page

Match to Page

Portland St

Flaherty Rd

Orchard Ln

Crystal Ave

Presidential Hwy

Culture Rd

Turnpike Rd

0017

0018

0019

0021

0020

0246

6244

0225

0195

0226

0061

0062

0063

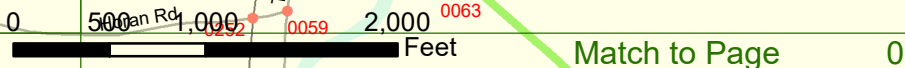
0064

6253

0171

0170

0167



# LANCASTER

Match to Page 22

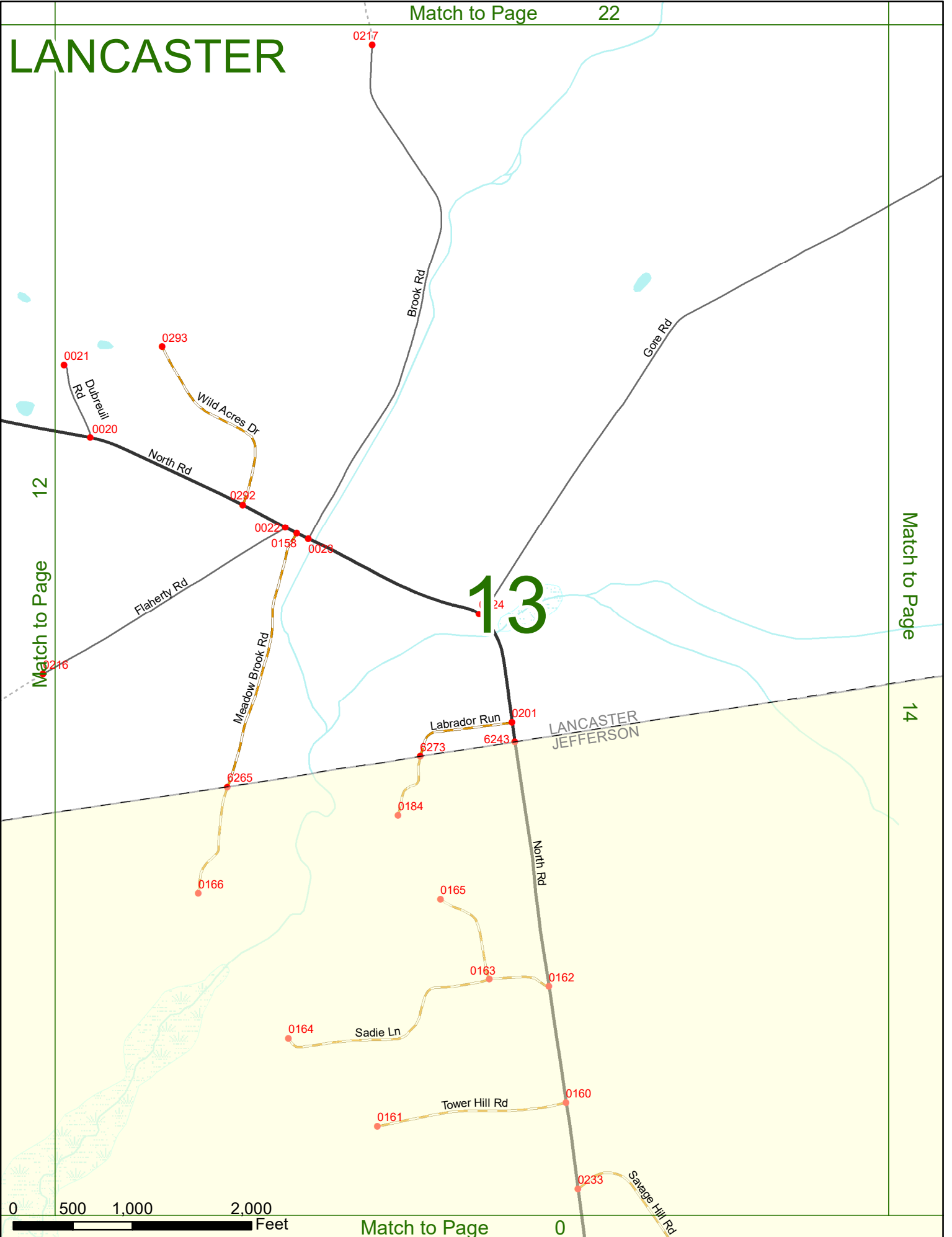
12

Match to Page

Match to Page

14

# 13



0 500 1,000 2,000 Feet

Match to Page 0



# LANCASTER

Match to Page 23

Gore Rd

Libby Rd

0025

13

Match to Page

# 14

LANCASTER  
JEFFERSON

Match to Page

15

0 500 1,000 2,000 Feet

Match to Page 0

# LANCASTER

14

Match to Page

LANCASTER  
JEFFERSON

# 15

White  
Mountain NF

KILKENNY  
LANCASTER

KILKENNY  
JEFFERSON

Match to Page

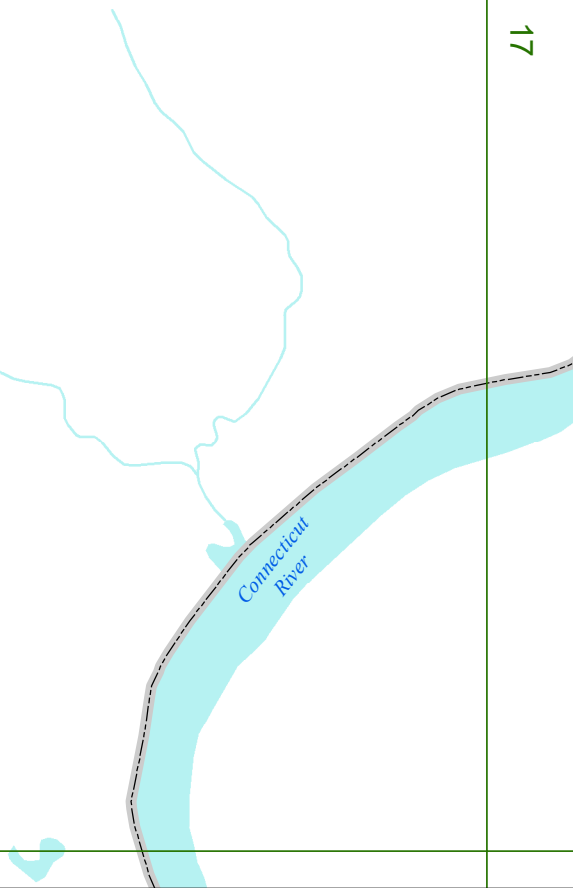
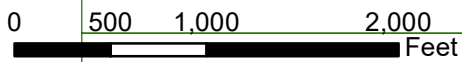
0

# LANCASTER

Match to Page 0

VERMONT  
**16**

Match to Page 17



# LANCASTER

VERMONT

16

Match to Page

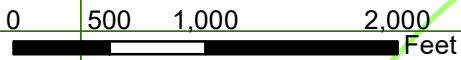
Match to Page

18

# 17

Connecticut River

Elm St 135



# LANCASTER

VERMONT

8749 0323  Bridge St

Connecticut River

17

Match to Page

# 18

0099 0258  
Treatment Plant Rd  
0257  
Water St

Match to Page


19

0284  
Hobbes Dr  
0285

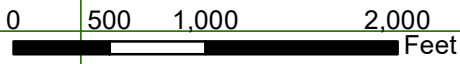
0261  
Elm St

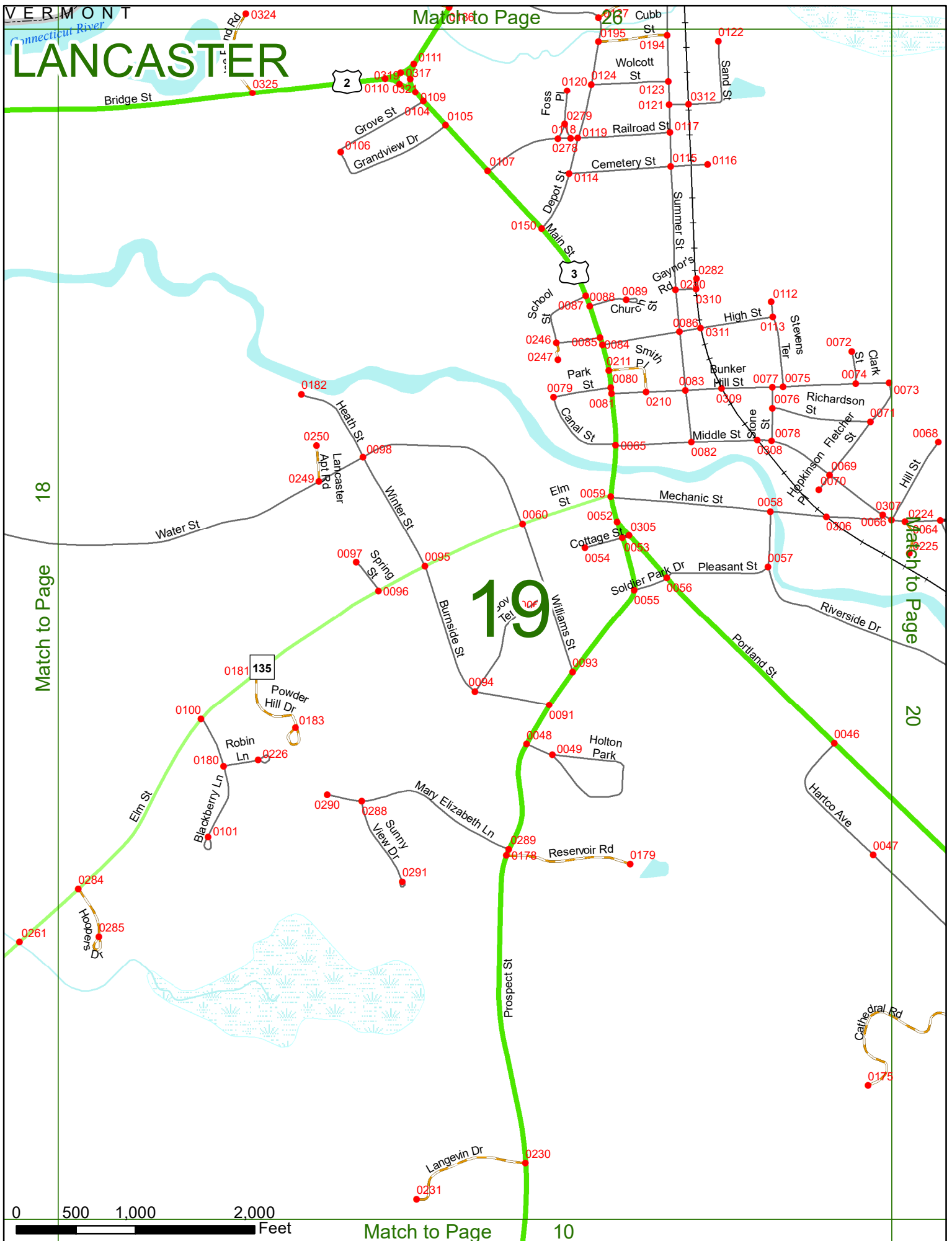
0286  
Ridge Dr  
0287  
Cantin

Elm St

0103 

Buffalo Rd





VERMONT

# LANCASTER

Match to Page

18

Match to Page

# 19

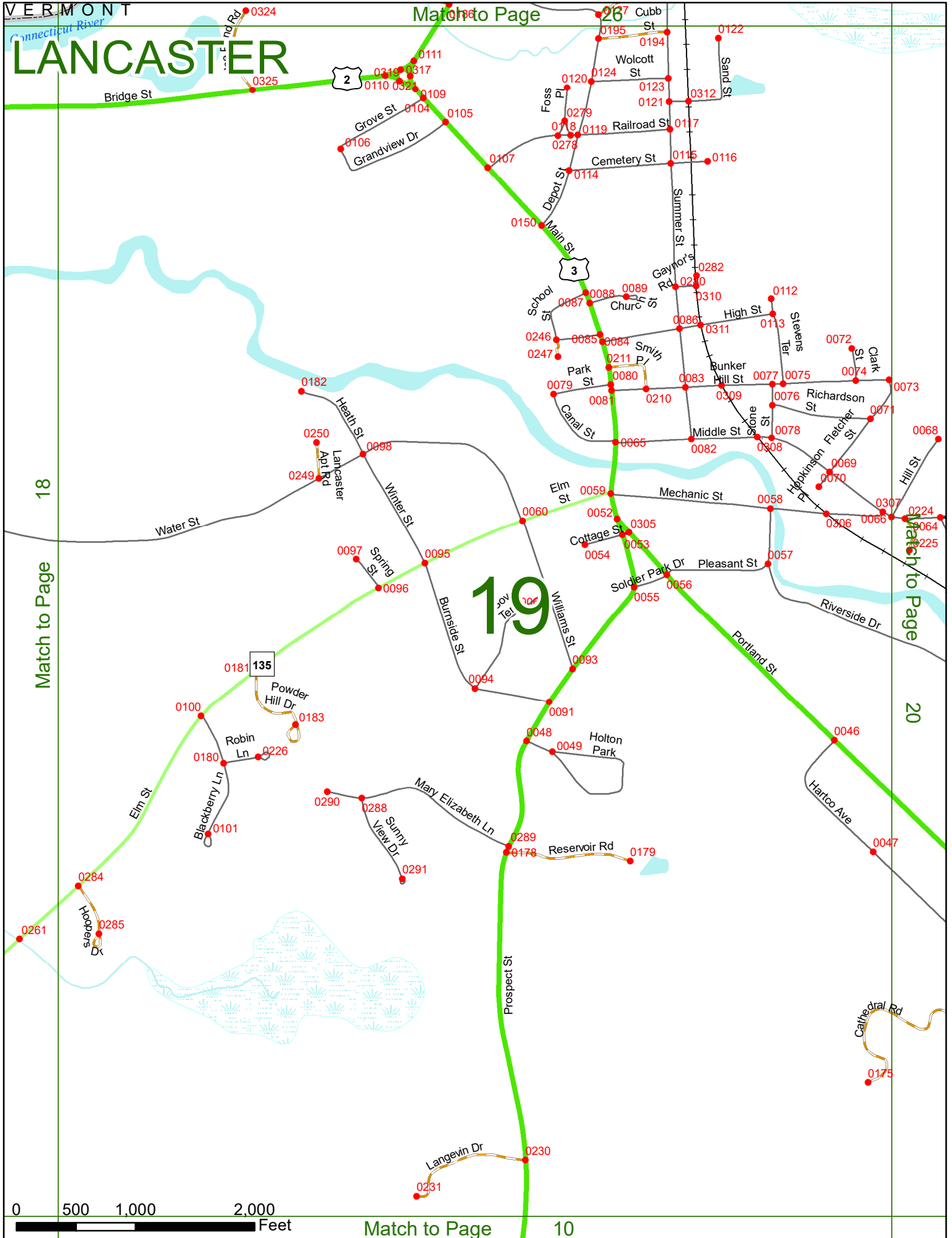
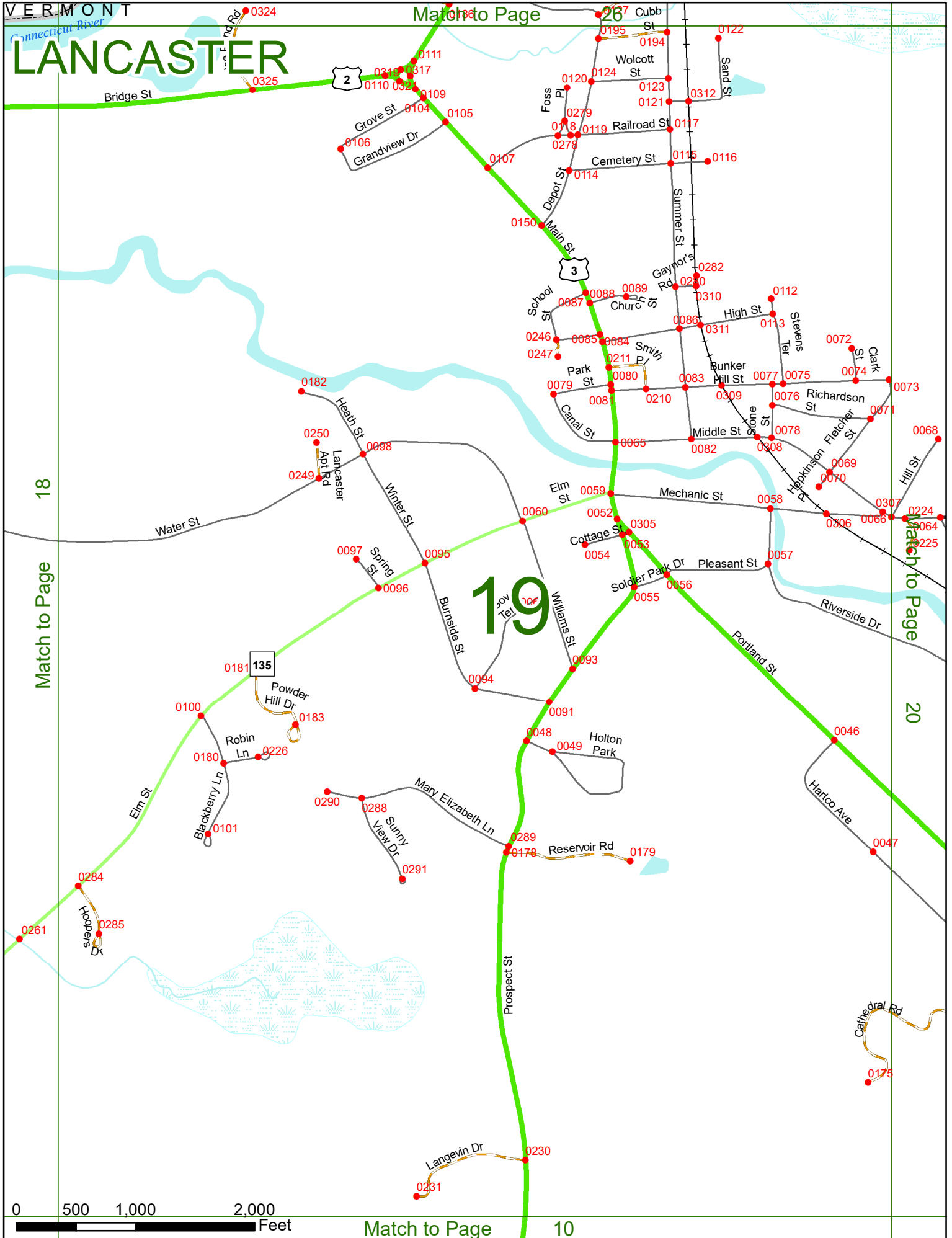
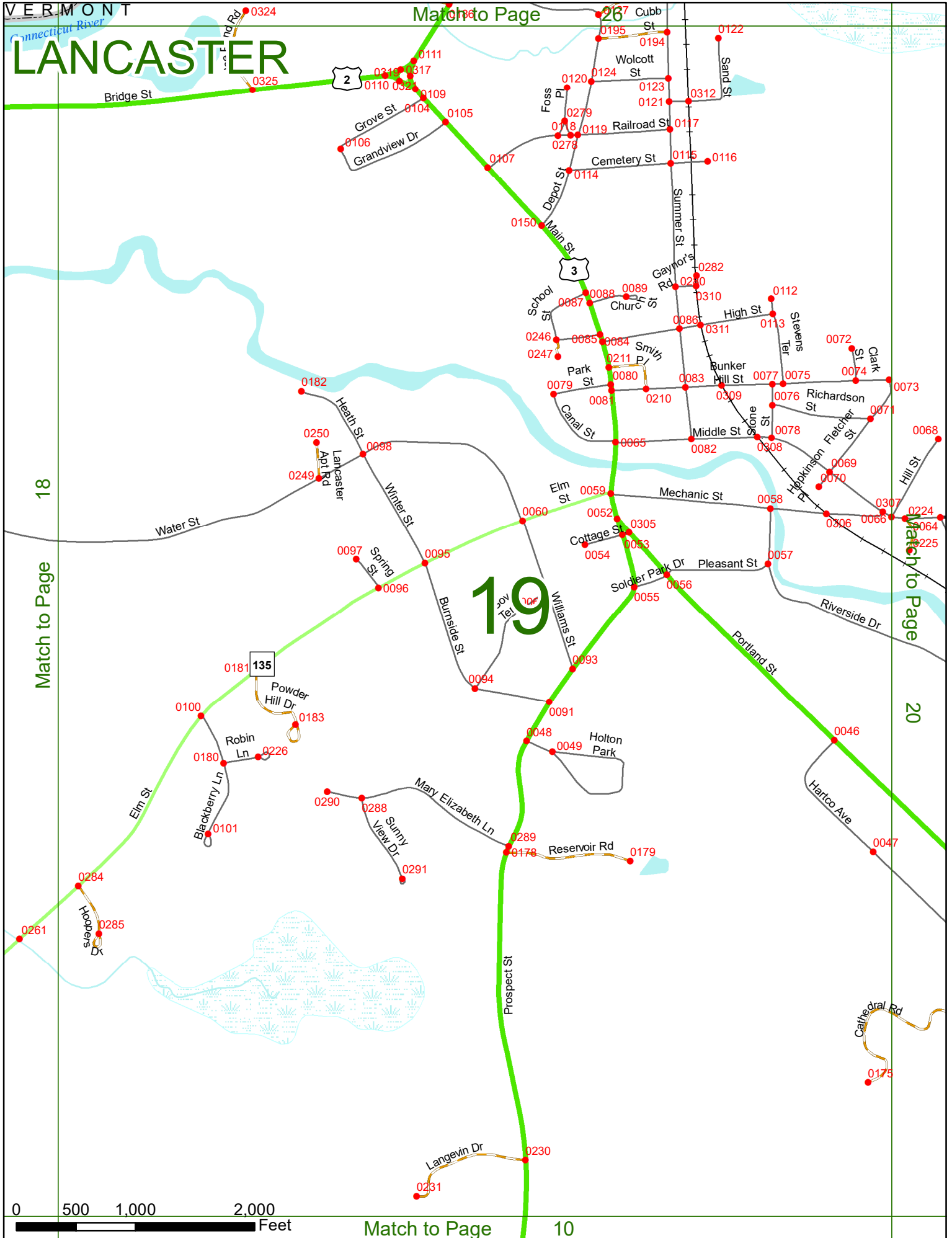
20

Match to Page

0 500 1,000 2,000 Feet

Match to Page

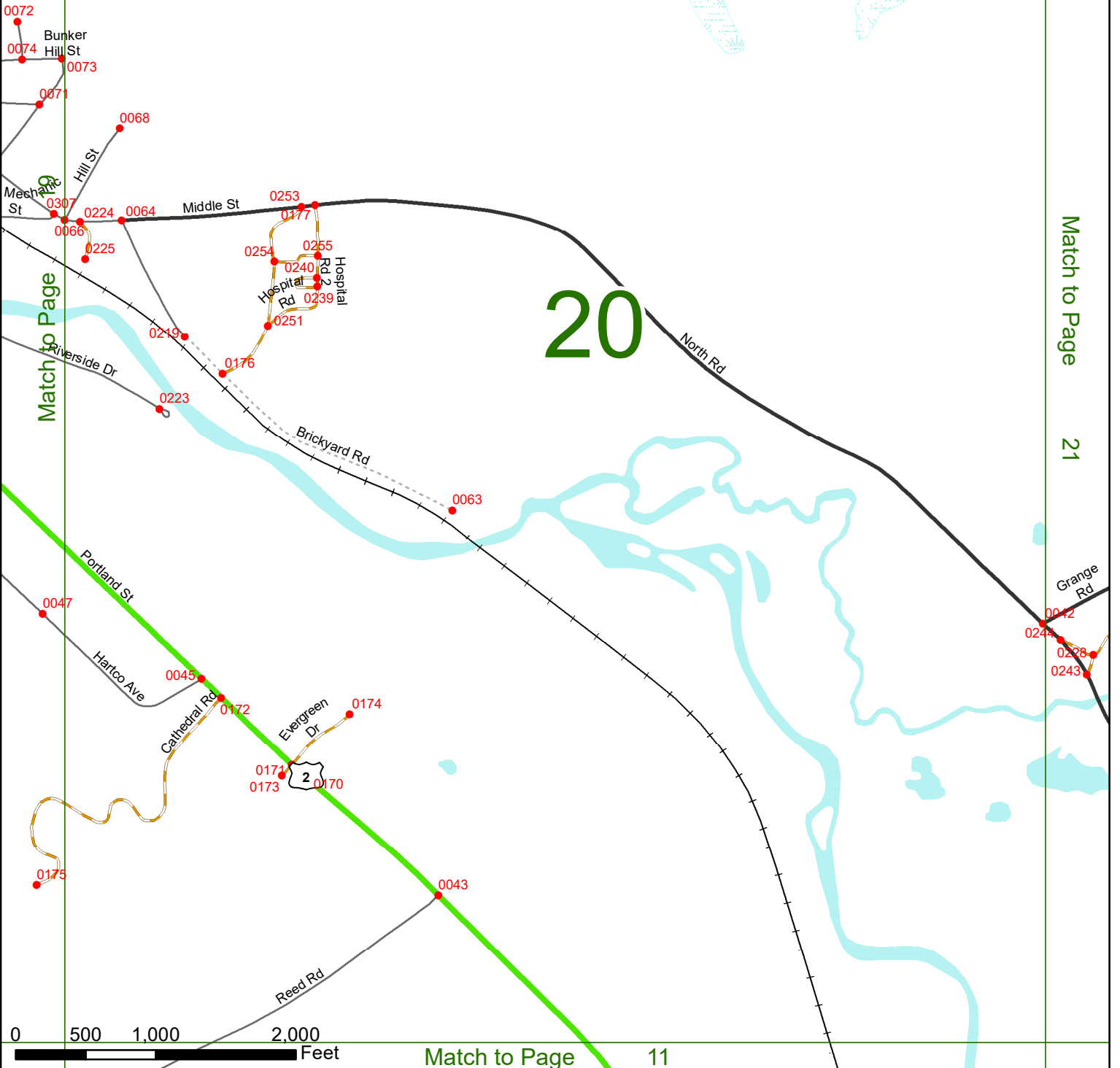
10



# LANCASTER

# 20

Match to Page 21



# LANCASTER

Match to Page 28

Lost Nation Rd  
0137

20

Match to Page

Match to Page

22

# 21

Grange Rd  
0221

0041 0040  
0039

0038

Hodge Rd  
0218

0218

0166

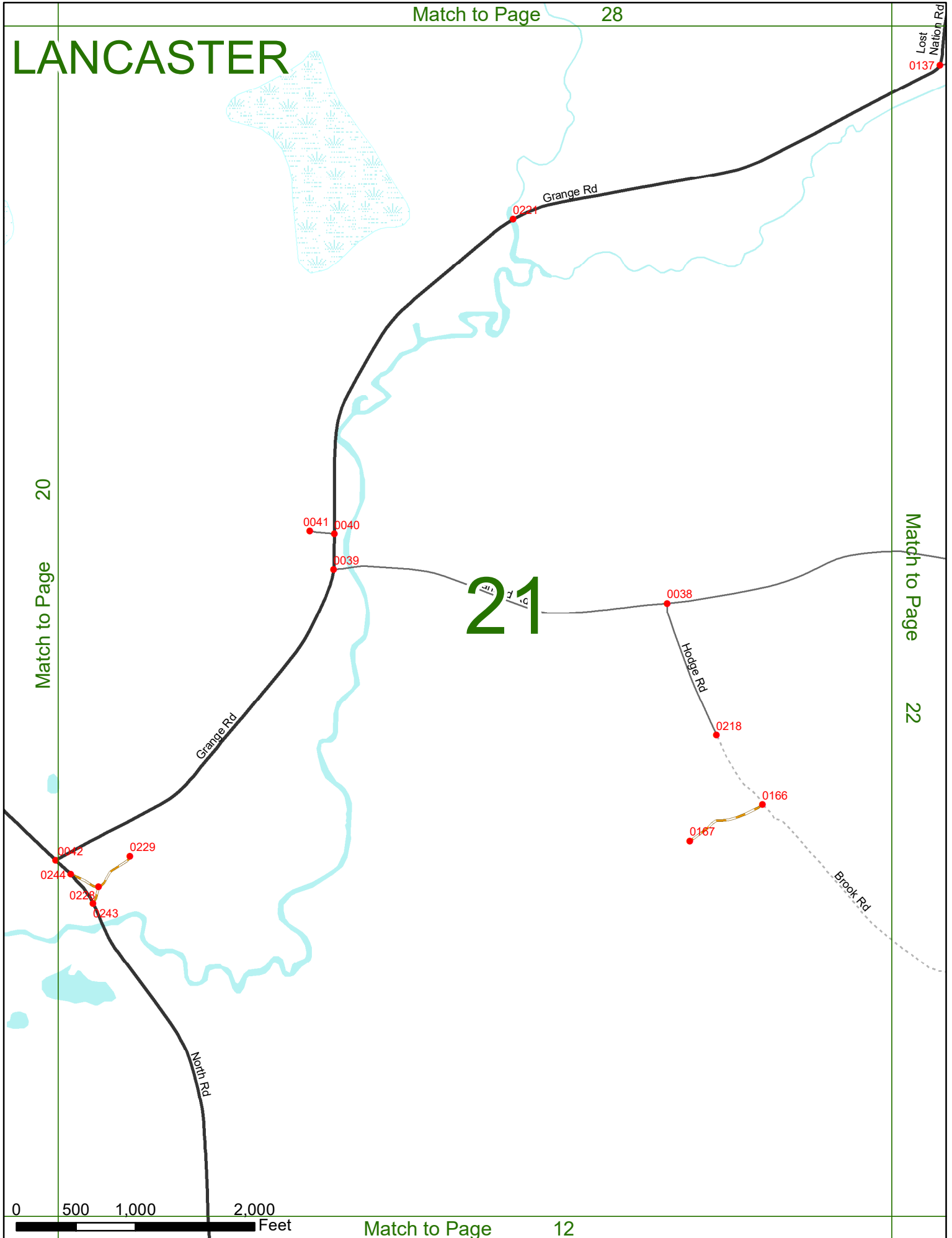
0167

Brook Rd

North Rd

0 500 1,000 2,000 Feet

Match to Page 12





# LANCASTER

Match to Page 29

Pleasant Valley Rd

Lost  
Union Rd

Grange Rd

0132

0264

0165

Marshall Rd

0037

21

Match to Page

Garland Rd

0036

# 22

McGary Hill Rd

0035

0212

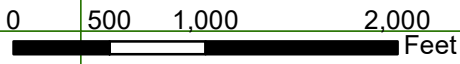
Match to Page

23

Garland Rd

Brook Rd

0248



Match to Page 13

# LANCASTER

Match to Page 30

White Mountain NF

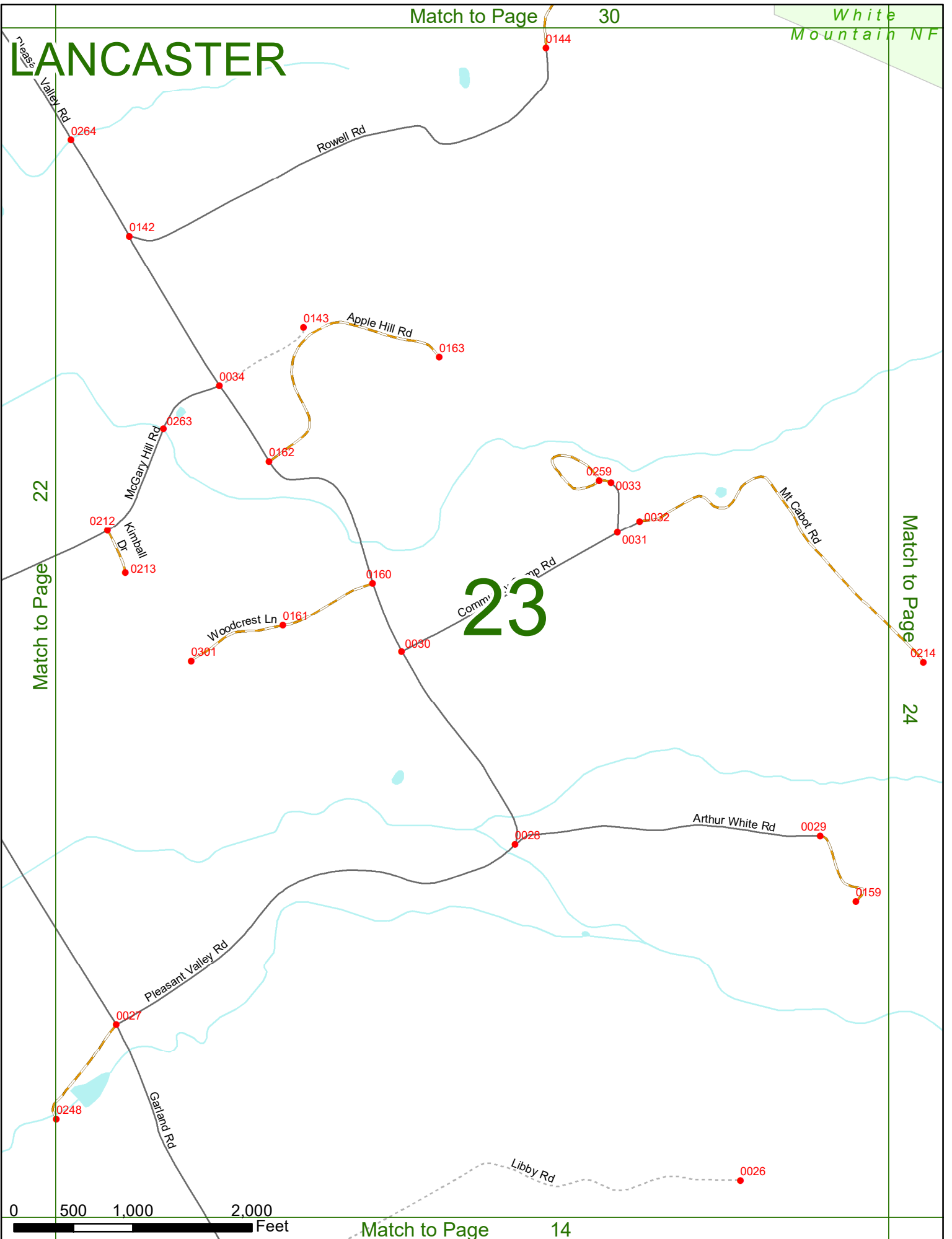
22

23

Match to Page 24

0 500 1,000 2,000 Feet

Match to Page 14



# LANCASTER

23

Match to Page

Maple Rd

0214

# 24

KILKENNY  
LANCASTER

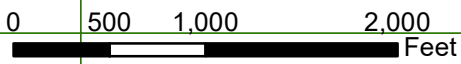
White Mountain NF

Match to Page

0

Arthur  
White Rd

0159



# LANCASTER

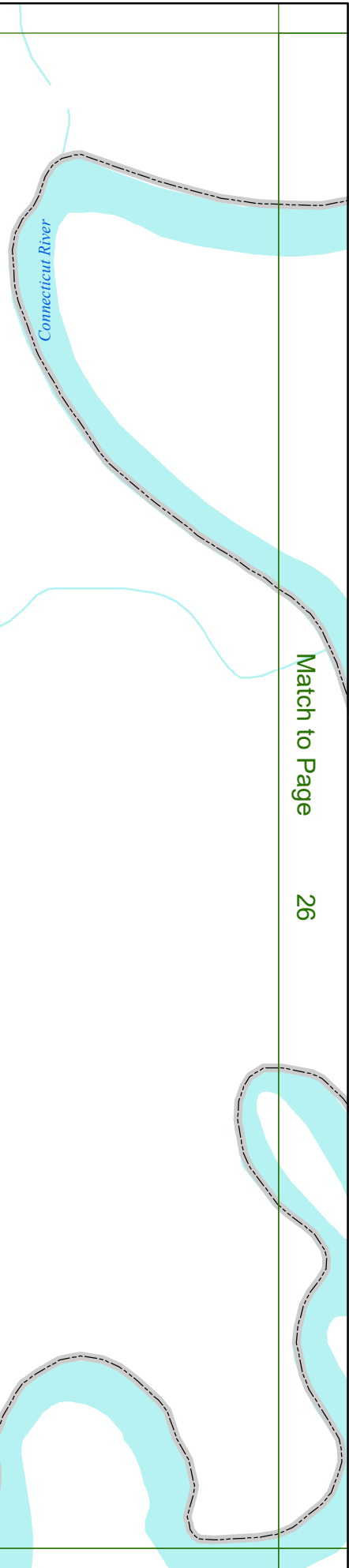
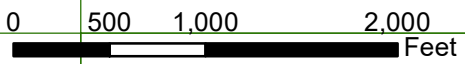
Match to Page 0

VERMONT

# 25

Match to Page

26



# LANCASTER

Match to Page 32

25

Match to Page

Match to Page

27

VERMONT

Connecticut River

26  
Fair Grounds

Kent Pond

Baker Pond



Match to Page

19

The Pines  
0148  
0149  
0277  
Old  
Coveton Rd  
0147

Mayberry Ln  
0192  
0200

Main St

Pine Haven Rd  
0199  
0191

0185  
0252  
0133  
0275  
0237  
0238  
0232  
0233

Stockwell Rd

0198  
0197  
0196  
0189  
0188  
Third St  
Second St  
First St

Page Hill Rd

Kent Pond

Baker Pond

Main St

0187  
0324  
0186  
0128  
0108  
0125  
0126  
0127  
0195  
0194  
0129  
0313  
0193  
0122  
0220  
Country Village Rd  
Star King Park  
Kilkenny St  
Forbes St  
Cubb St  
Sand St  
Causeway St

# LANCASTER

Match to Page 33

# 27

26

28

Match to Page

Match to Page

Third St  
0190

0294

0285

Cordwell Way

Page Hill Rd

Spaulding Hill Rd

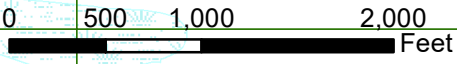
0146

0145

0134

0135

Causeway St



Match to Page 20

# LANCASTER

NORTHUMBERLAND  
LANCASTER

# 28

27

Match to Page

Match to Page

29

0136

# LANCASTER

Match to Page 28

Match to Page 30

# 29

NORTHUMBERLAND  
LANCASTER

Lost Nation Rd

Herman  
Savage Rd

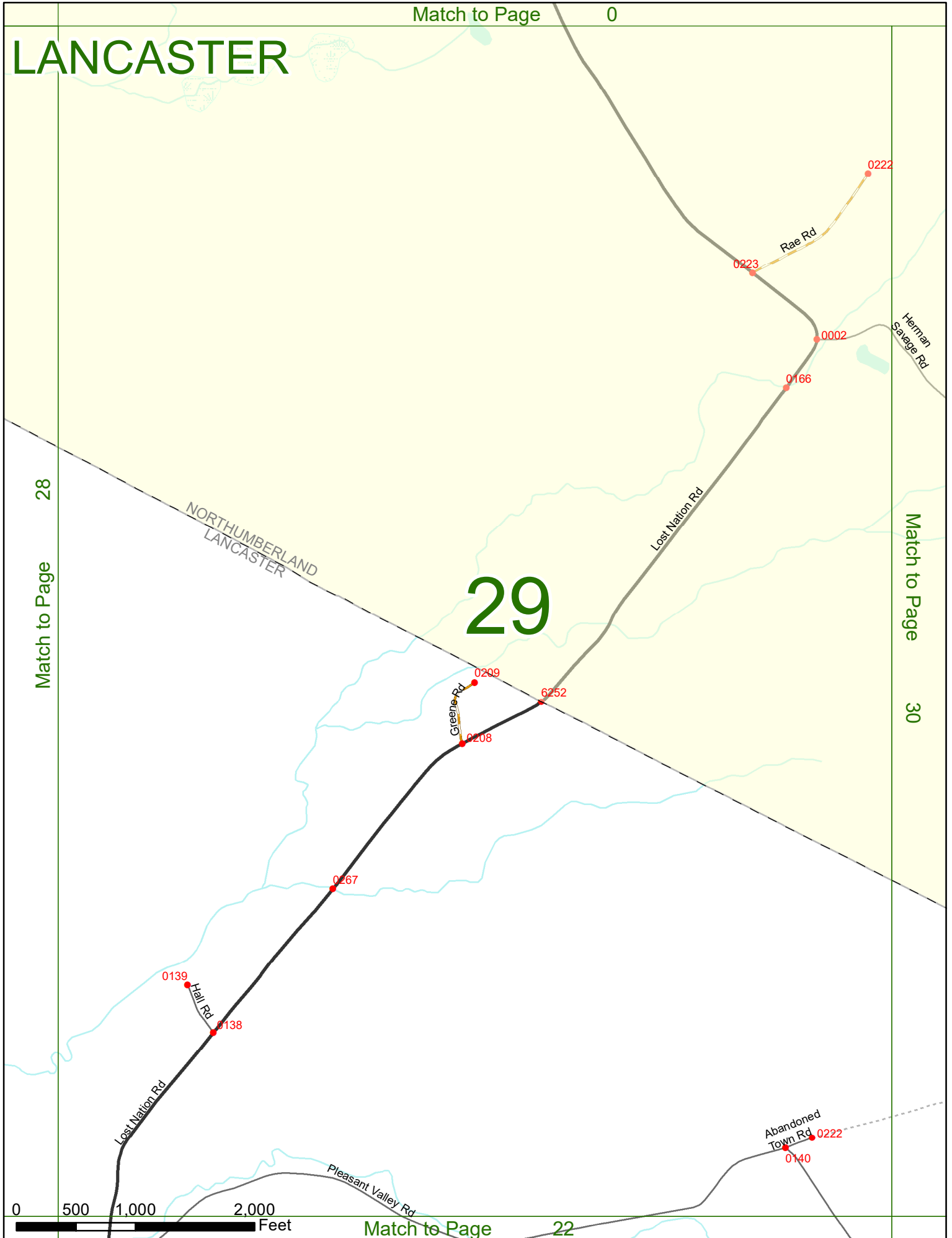

Rae Rd

Greene Rd

Hall Rd

Pleasant Valley Rd

Abandoned  
Town Rd





# LANCASTER

29

Match to Page

Match to Page 31

# 30

Herman Savage Rd

STARK  
NORTHUMBERLAND

NORTHUMBERLAND  
LANCASTER

White  
Mountain NF

0222

0001

0141

0207

0234



# LANCASTER

STARK  
KILKENNY

STARK  
LANCASTER

STARK  
NORTHUMBERLAND

NORTHUMBERLAND  
LANCASTER

# 31

*White  
Mountain NF*


KILKENNY  
LANCASTER

Match to Page

30

Match to Page

0



# LANCASTER

Match to Page 0

Match to Page 0

Match to Page 33

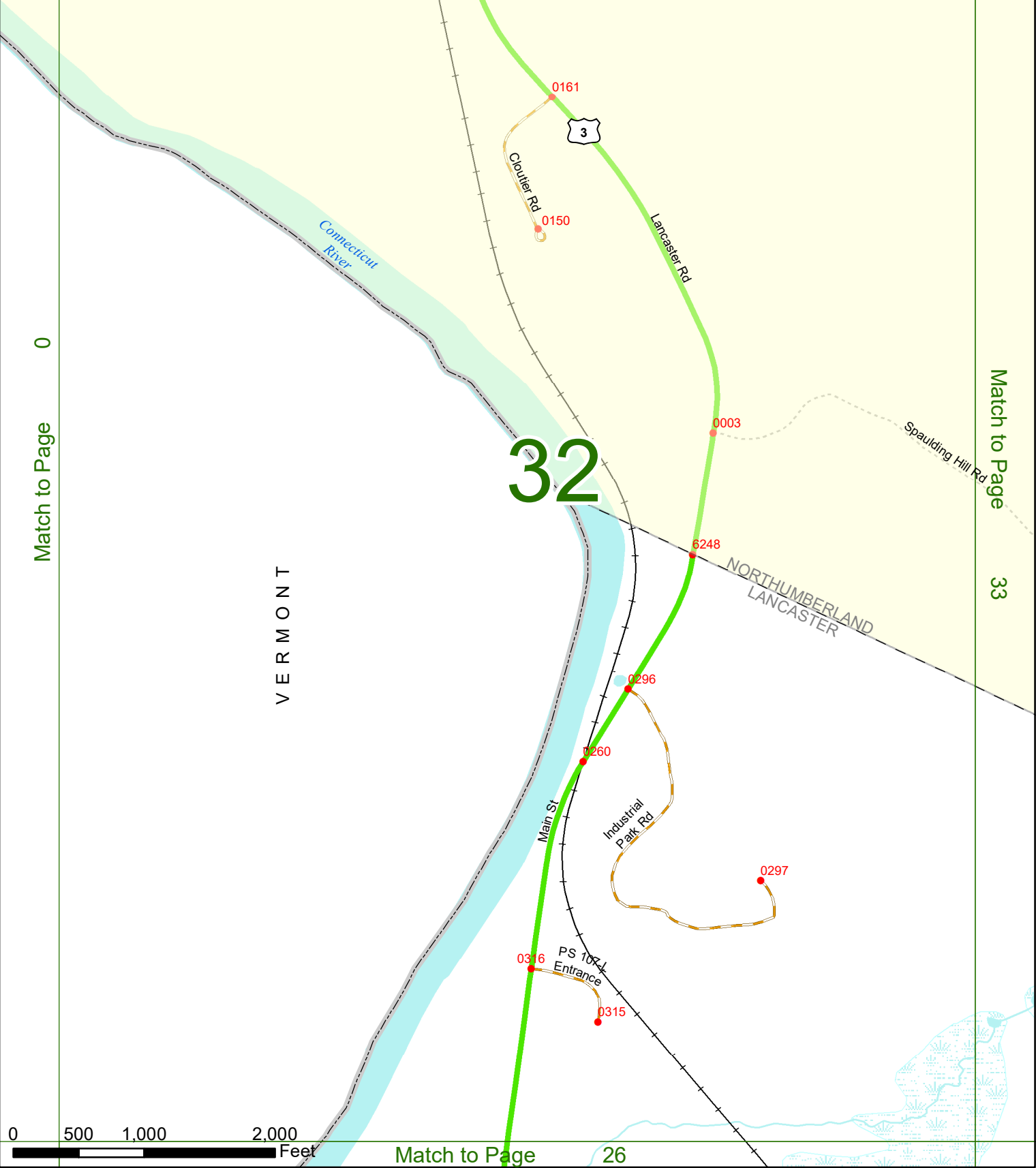

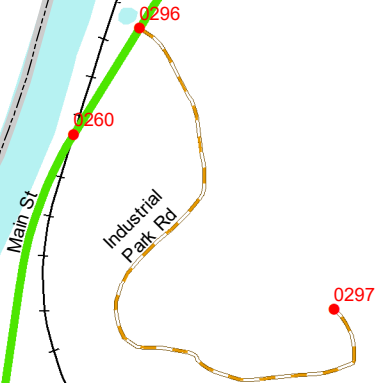
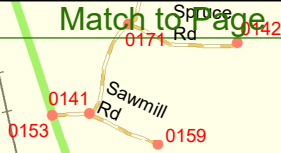
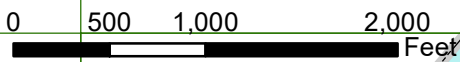
## 32

Match to Page 26

VERMONT

NORTHUMBERLAND  
LANCASTER

Connecticut  
River



# LANCASTER

32

Match to Page

# 33

Match to Page

34

0004

Spaulding Hill Rd

NORTHUMBERLAND  
LANCASTER

6249

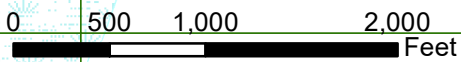
6250

6251

0175

Page Hill Rd

Jordan Hill



# LANCASTER

# 34

Match to Page 33

Match to Page 0

