

New Hampshire  
**DOT**  
 Department of Transportation

Maps and data sets are not guaranteed to be free from errors and omissions. Data is in a constant state of update and correction by various groups and agencies. Information displayed on this map is the best available at the time of publication.

# 2022 Nodal Reference Bookmap

## LEGEND



NHDOT will accept crash locations based on the State of NH Uniform Police Traffic Accident Report.

Crash occurred on:

**Option 1**     Street Address  
                   123 Main Street

**Option 2**     Route No and/or     Distance from             NESW             Intesecting Road, Bridge,  
                   Street name             Intersecting Street                                     Town/County line  
                   Main Street                     500                     E                     Oak Street

**Option 3**     First Node                     Distance from First Node                     Second Node  
                   515                                     212                                     632

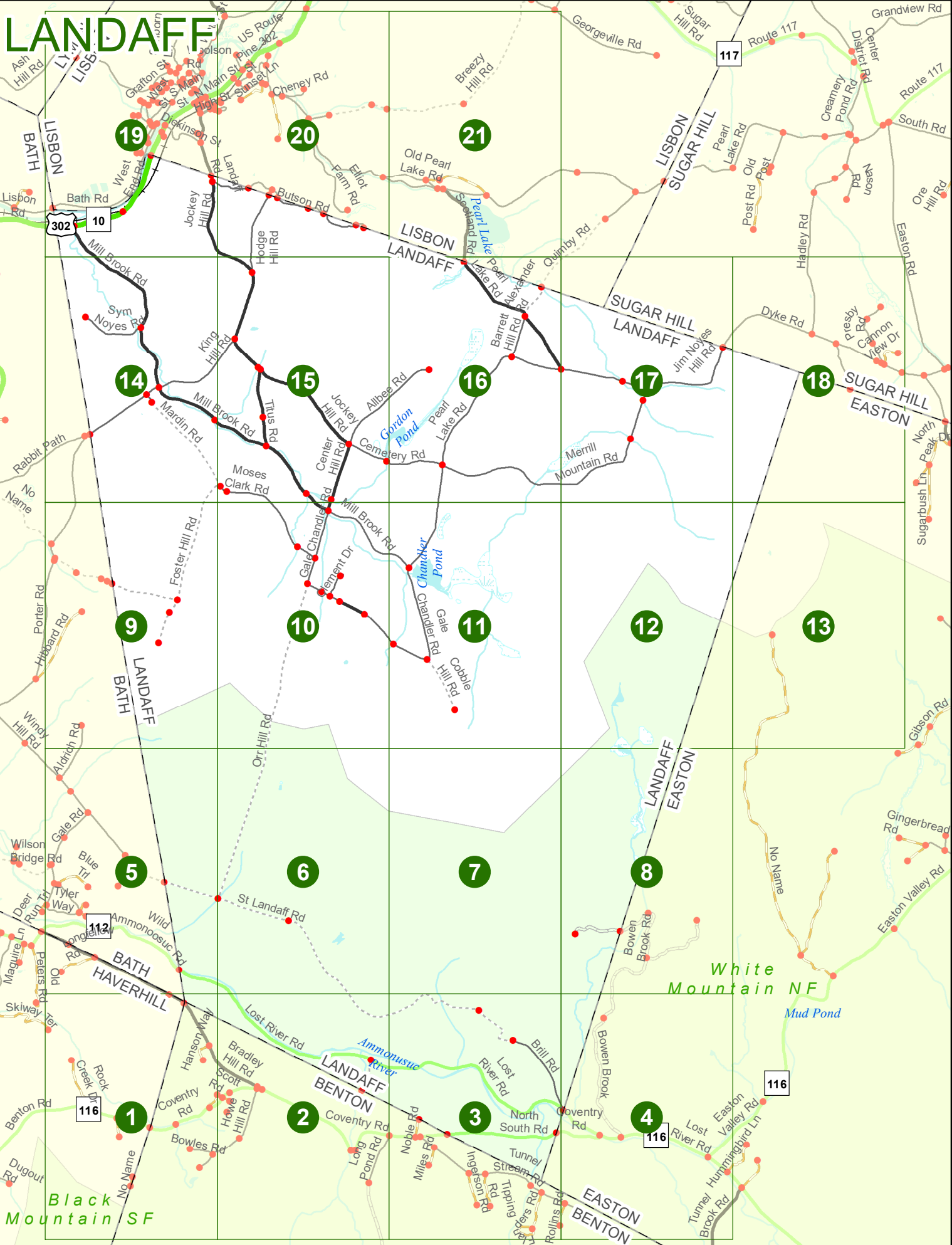
**Option 4**     Route No and/or             Mile Marker on Interstate Only             NESW             Mile (Marker)  
                   Street name  
                   189S                                     700 feet                                     S                     36.8

**Option 3 – Example**

Street Name                     Loudon Road  
First Node                             803  
Distance from First Node             318 Ft  
Second Node                             813



# LANDAFF



Match to Page

# LANDAFF

HAVERHILL BATH  
1006  
6147

LANDAFF BENTON  
Bradley Hill Rd

Hanson Way 0055

0056

Thompson Rd 0052

0049

Scott Rd 0050

0051

Coventry Rd

0058

Bowles Rd 0045

0044

Howe Hill Rd 0043

# 1

116

HAVERHILL BENTON  
6148

0893

0894

0895

0896

Benton Rd

0888

Rock Creek Dr

Skiway Ter

Peters Rd 188

0

Match to Page

Match to Page

2

White Mountain NF

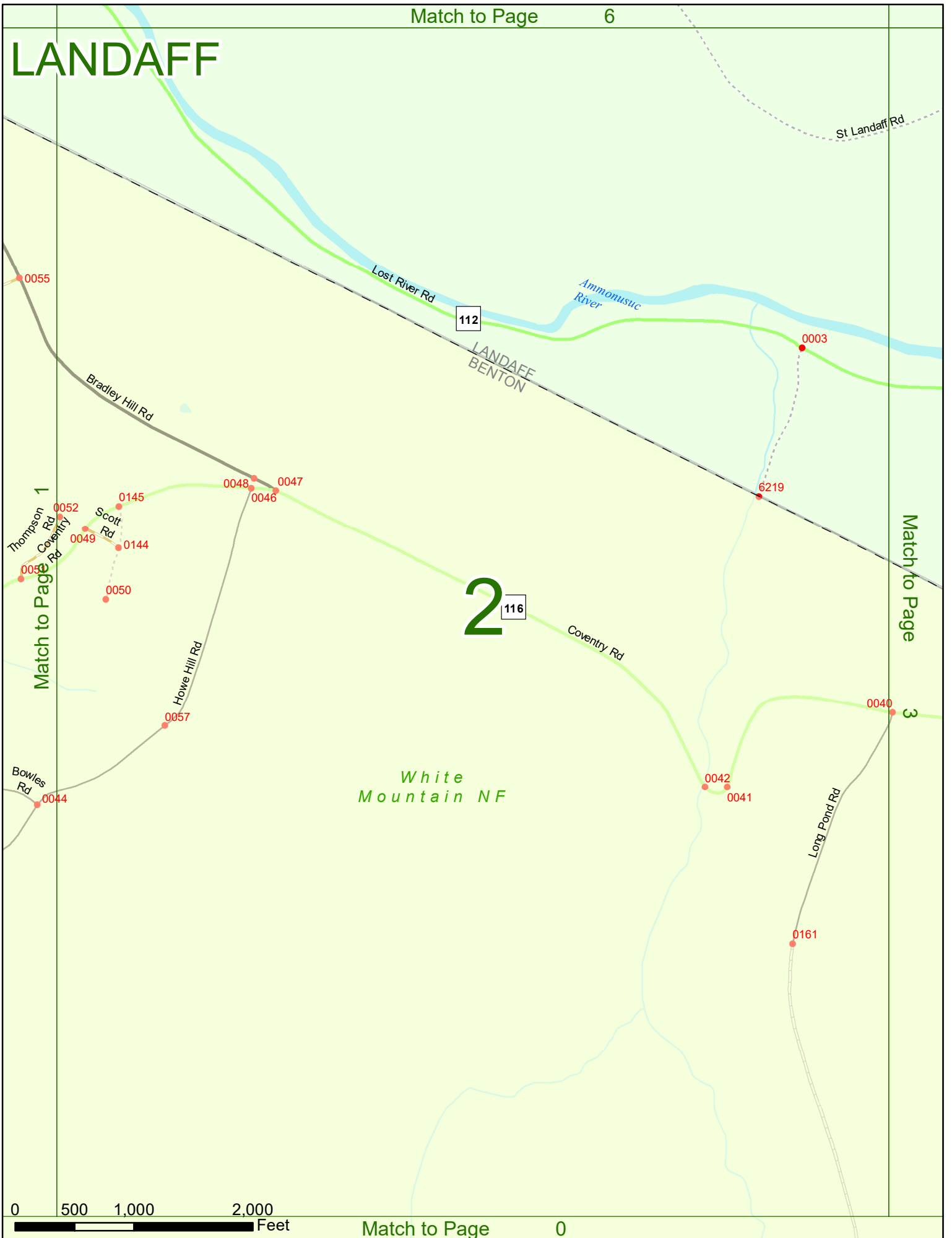
Black Mountain SF

0 500 1,000 2,000 Feet

Match to Page

0


# LANDAFF



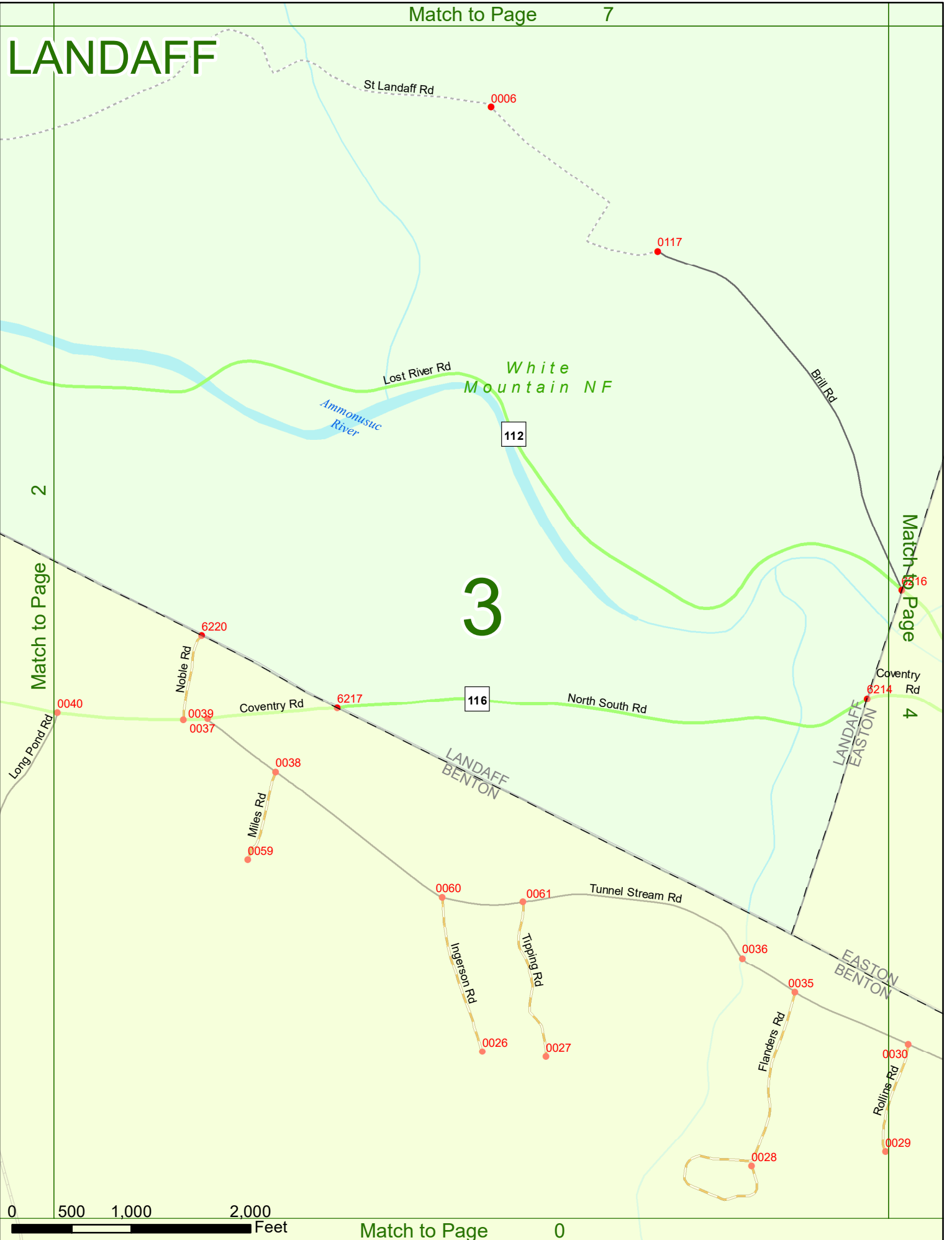
Match to Page 1

# 2

Match to Page 3



# LANDAFF

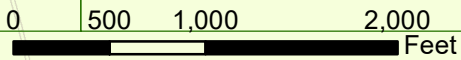


2

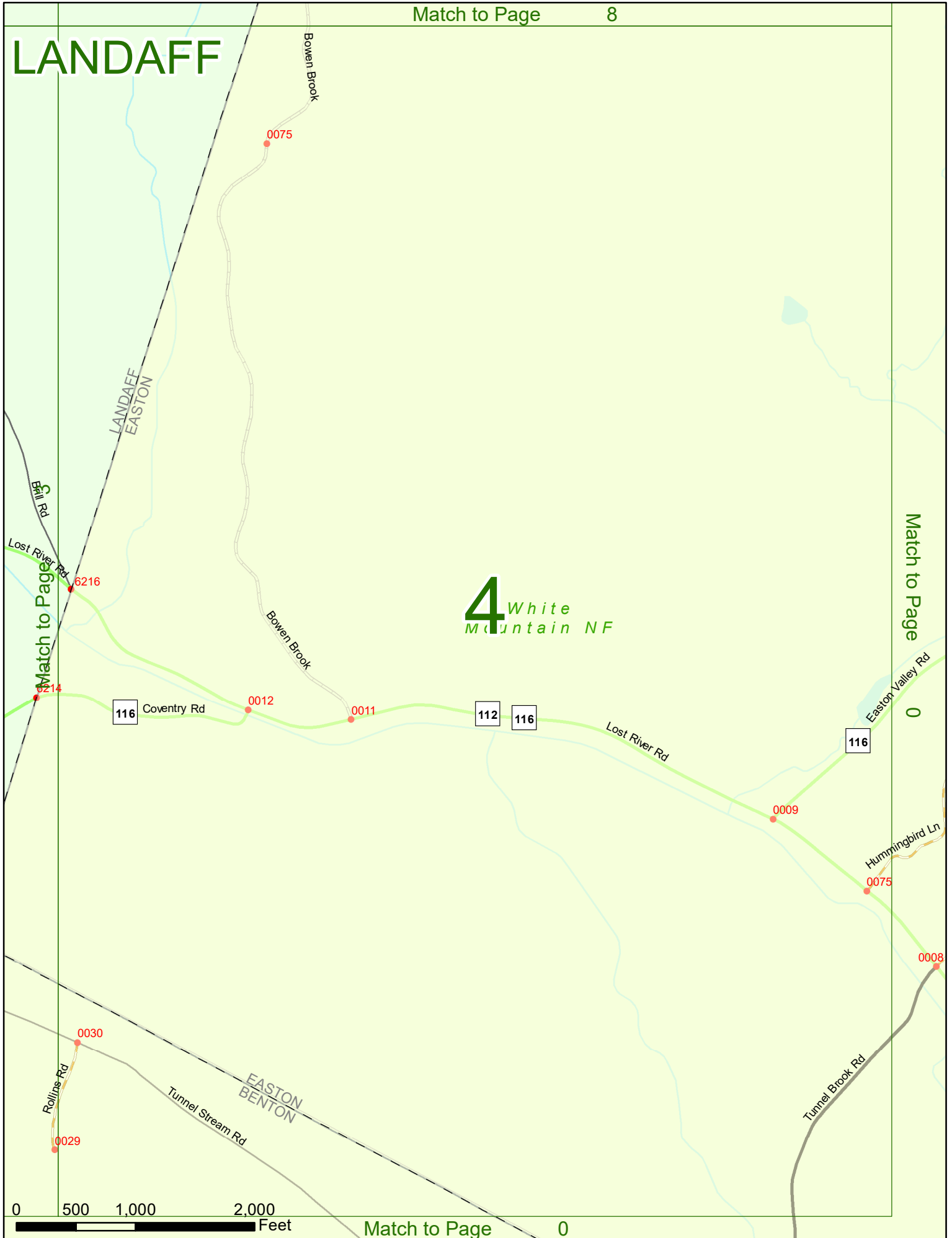
3

Match to Page 16

4




# LANDAFF




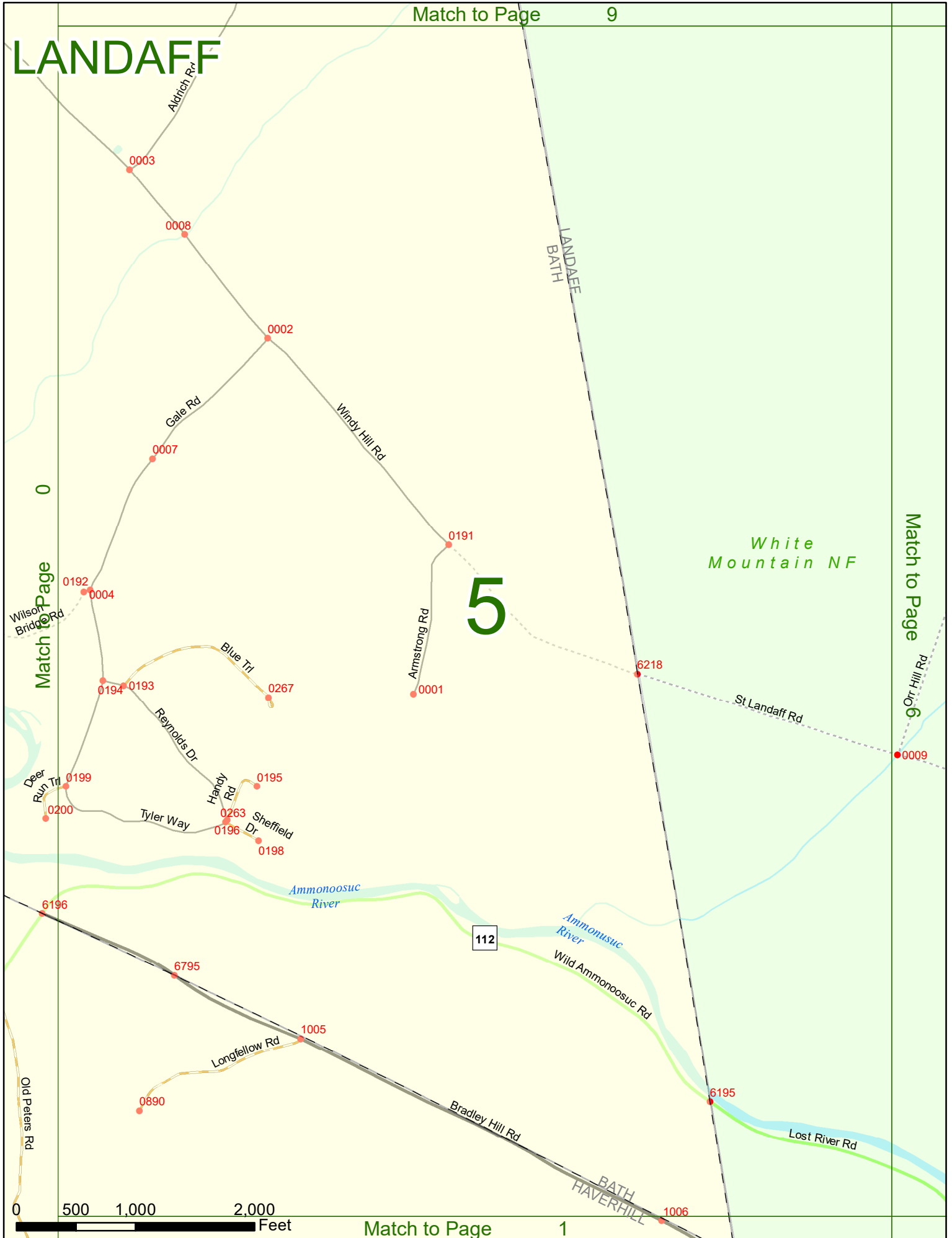
4 White Mountain NF

LANDAFF EASTON

EASTON BENTON



# LANDAFF





# LANDAFF

5

Match to Page

Match to Page

7

6  
V<sup>e</sup>  
Mou<sup>ntain</sup> NF

Orr Hill Rd

St Landaff Rd

0009

0008

Ammonoite River

112

Lost River

0 500 1,000 2,000 Feet


# LANDAFF

Match to Page 6

Match to Page 8

# 7

*White Mountain NF*



Match to Page 3

# LANDAFF

7

Match to Page


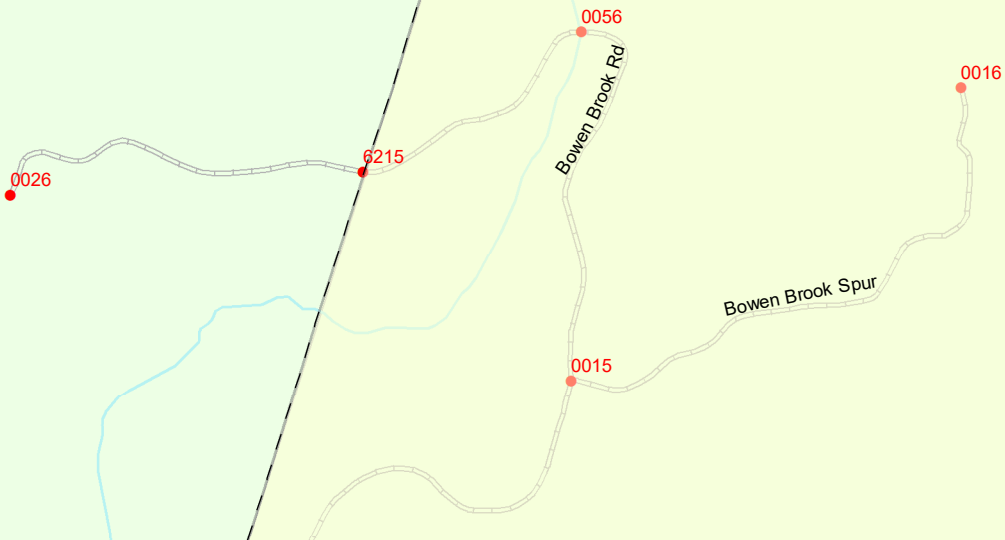
LANDAFF  
EASTON

# 8

White  
Mountain NF


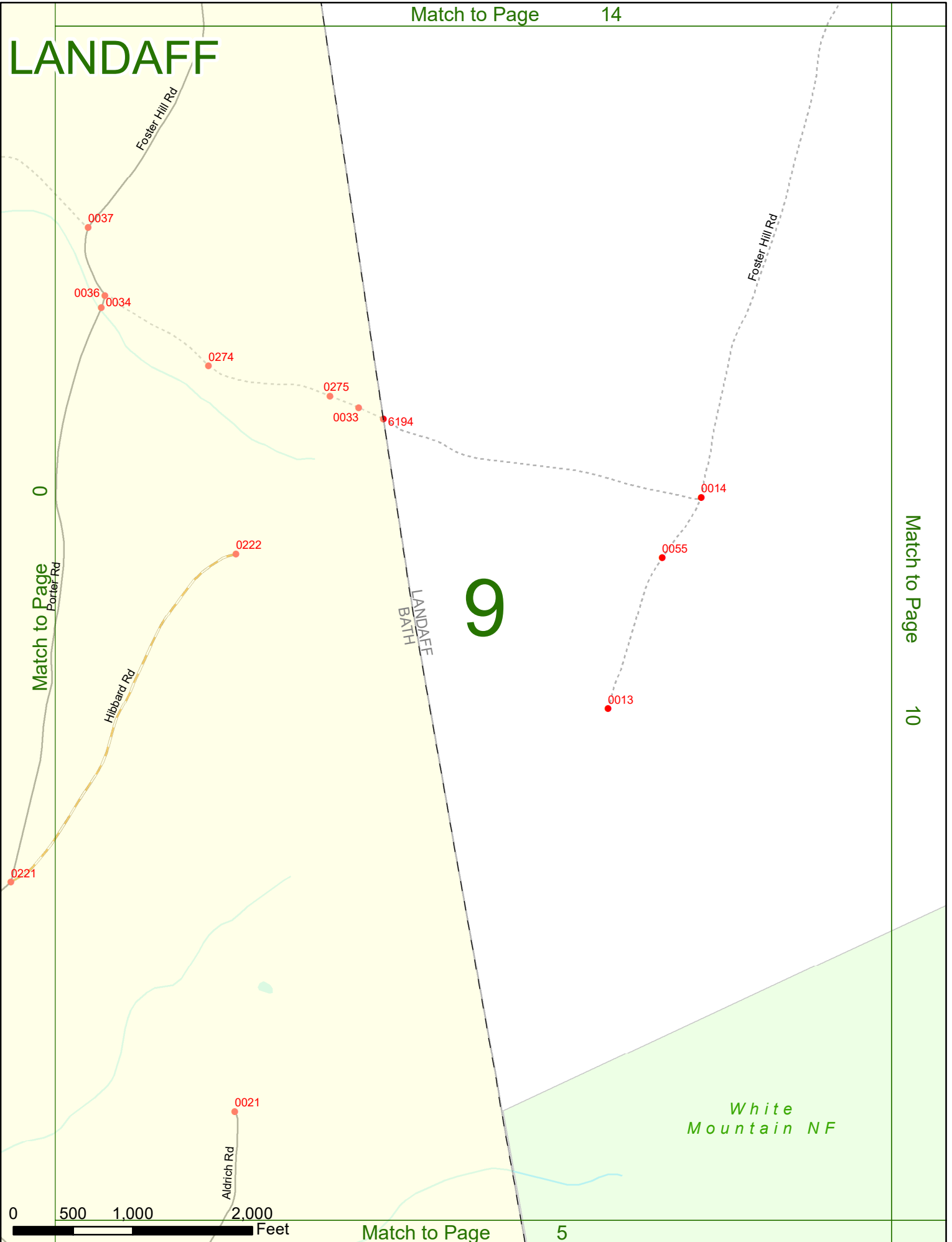
Match to Page

0



# LANDAFF

# 9



# LANDAFF

Match to Page 5

Center Hill Rd

0034

0032

Moses Clark Rd

0016

0015

Mill Brook Rd

0125

0128

Clement Dr

0120

0127

0122

Gale Chandler Rd

0123

9

Match to Page


Match to Page

0012

# 10

Orr Hill Rd

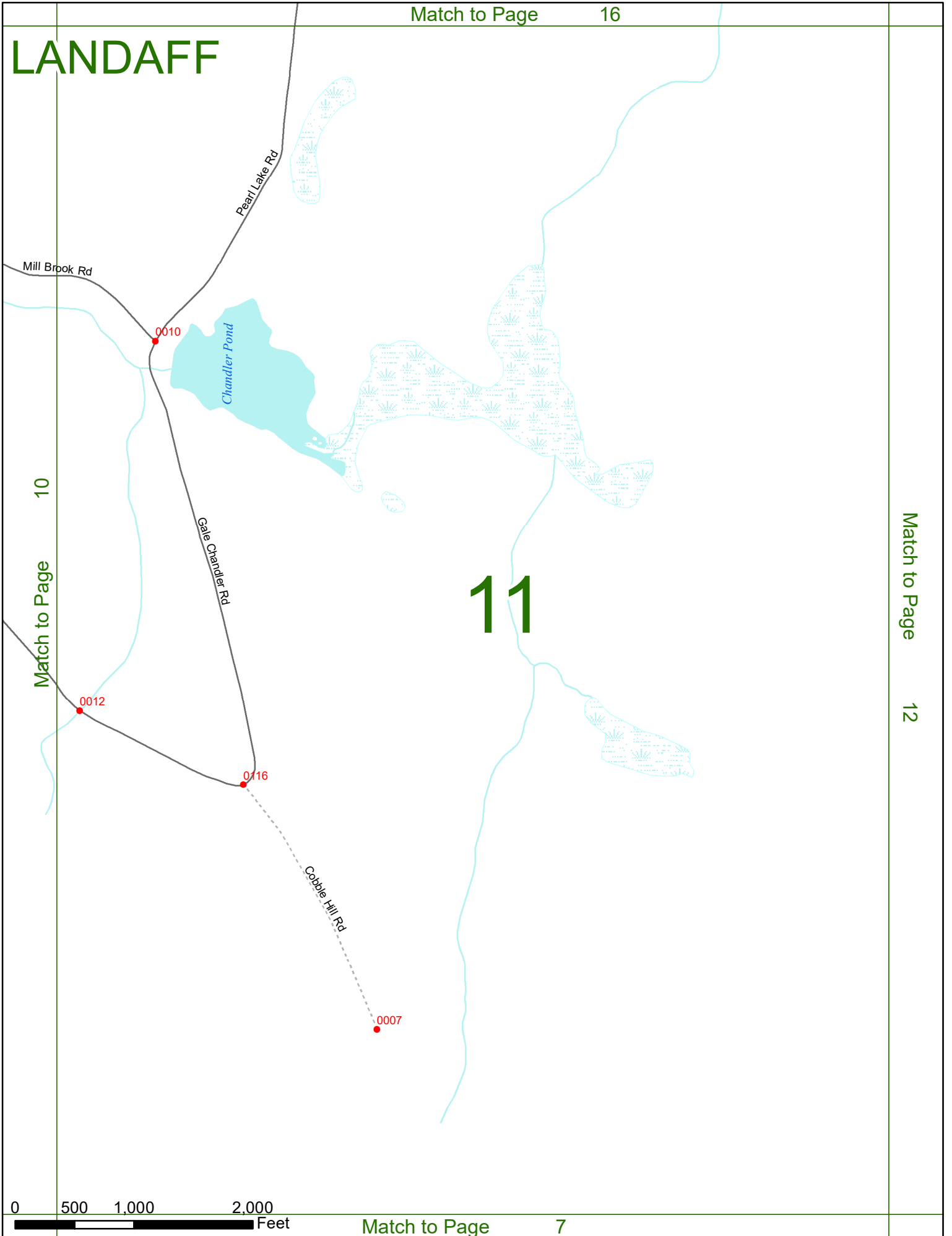
White Mountain NF



Match to Page

6

# LANDAFF



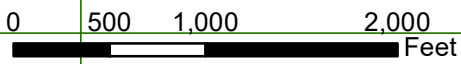
10

Match to Page

# 11

Match to Page

12



# LANDAFF

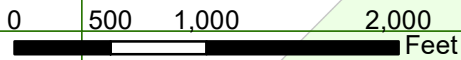
Match to Page 11

Match to Page 13

# 12

*White Mountain NF*

LANDAFF  
EASTON



Match to Page

8

# LANDAFF

LANDAFF  
EASTON

12

Match to Page

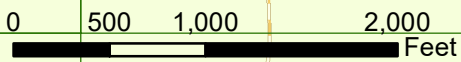
# 13

Match to Page

0

*White  
Mountain NF*

0037



Gibson Rd

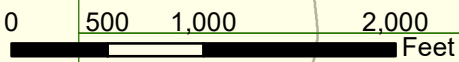
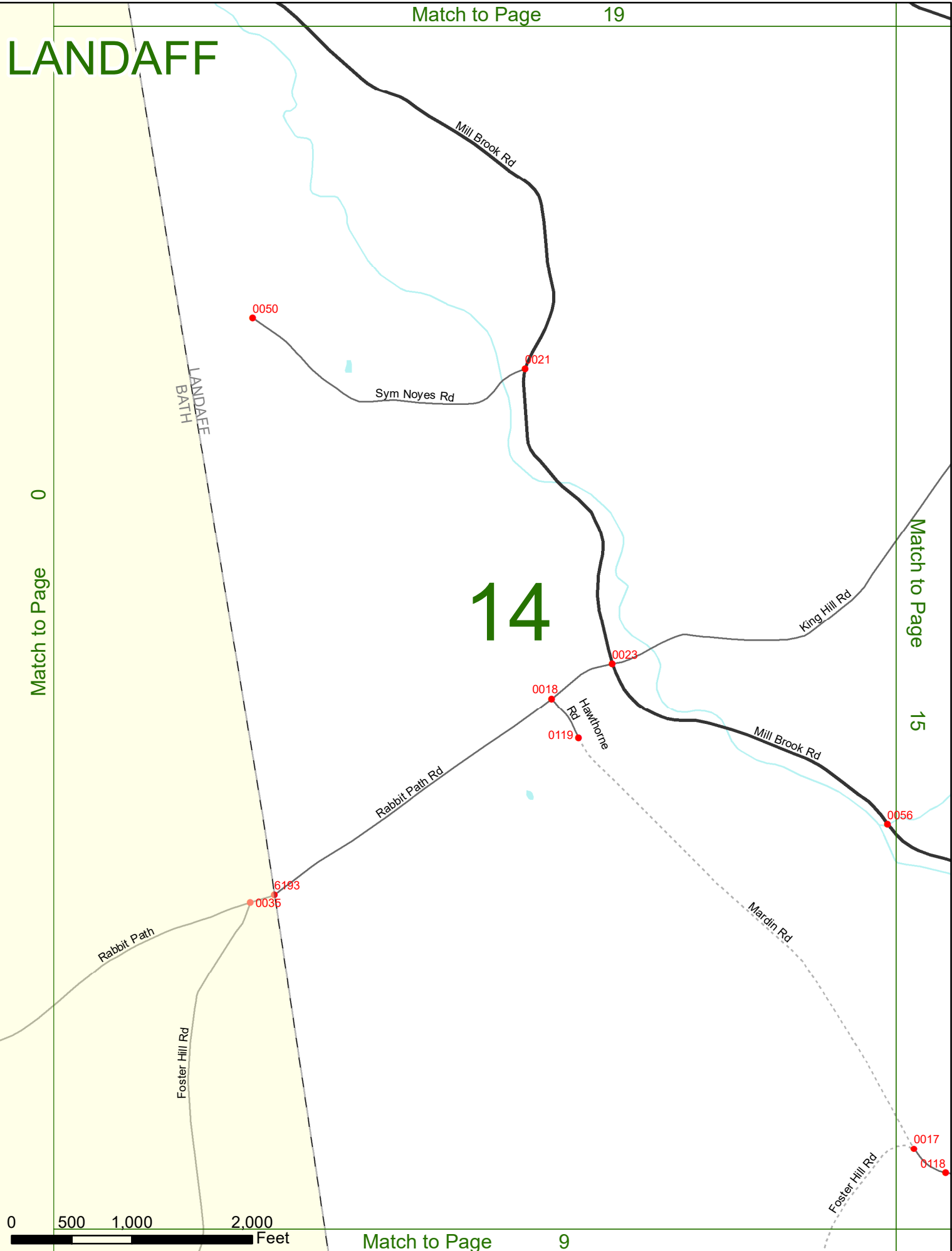


# LANDAFF

Match to Page 0

Match to Page 15

# 14



# LANDAFF

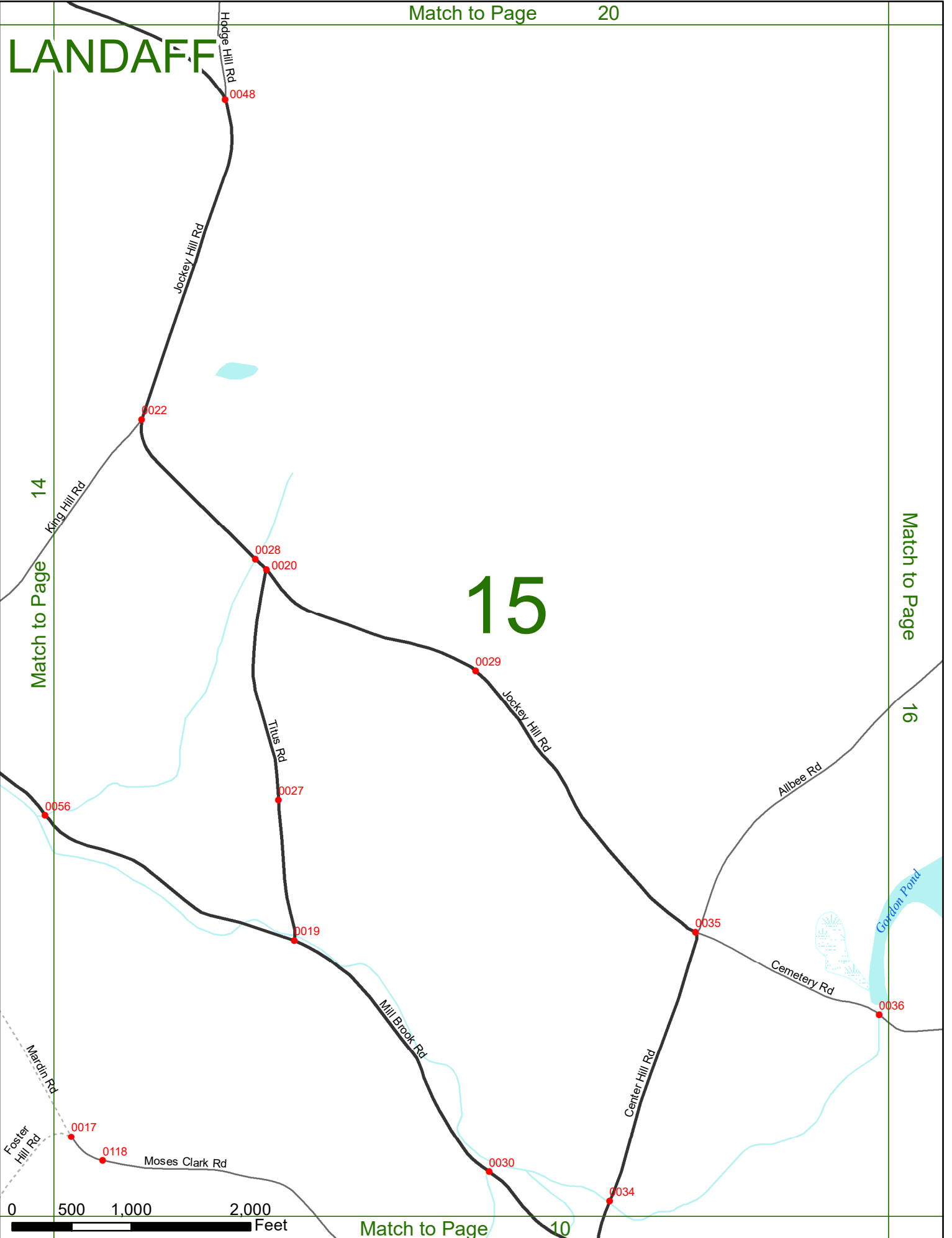
# 15

14

Match to Page

Match to Page

16



# LANDAFF

Match to Page 21

Scotland Rd

6213

Pearl Lake

LISBON LANDAFF

Quimby Rd

6204

Pearl Lake Rd

Alexander Rd

0046

Barrett Hill Rd

0038

John Noyes Hill Rd

0009

Match to Page 17

17

# 16

15

Match to Page 15

Albee Rd

0037

Gordon Pond

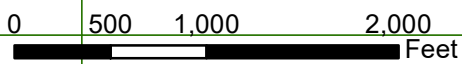
Pearl Lake Rd

0036

Cemetery Rd

0043

Merrill Mountain Rd



Match to Page 11

11

# LANDAFF

LISBON  
SUGAR HILL

LISBON  
LANDAFF

SUGAR HILL  
LANDAFF

Dyke Rd

6172

# 17

Jim Noyes Hill Rd

Merrill Mountain Rd

0041

0040

0042

0045

0039

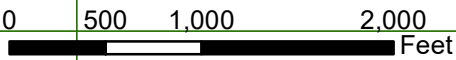
Pearl Lake Rd

16

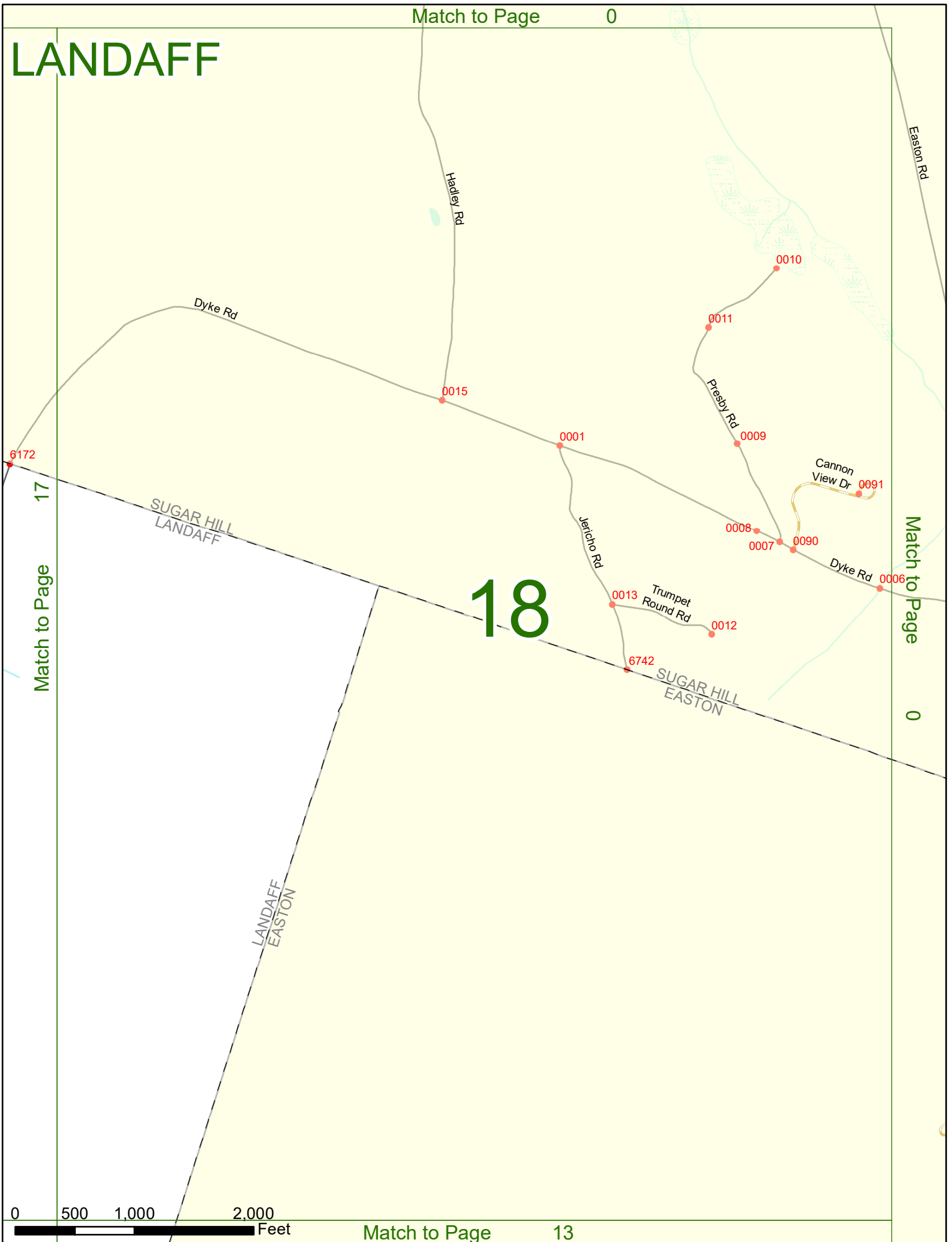
Match to Page

Match to Page

18



# LANDAFF

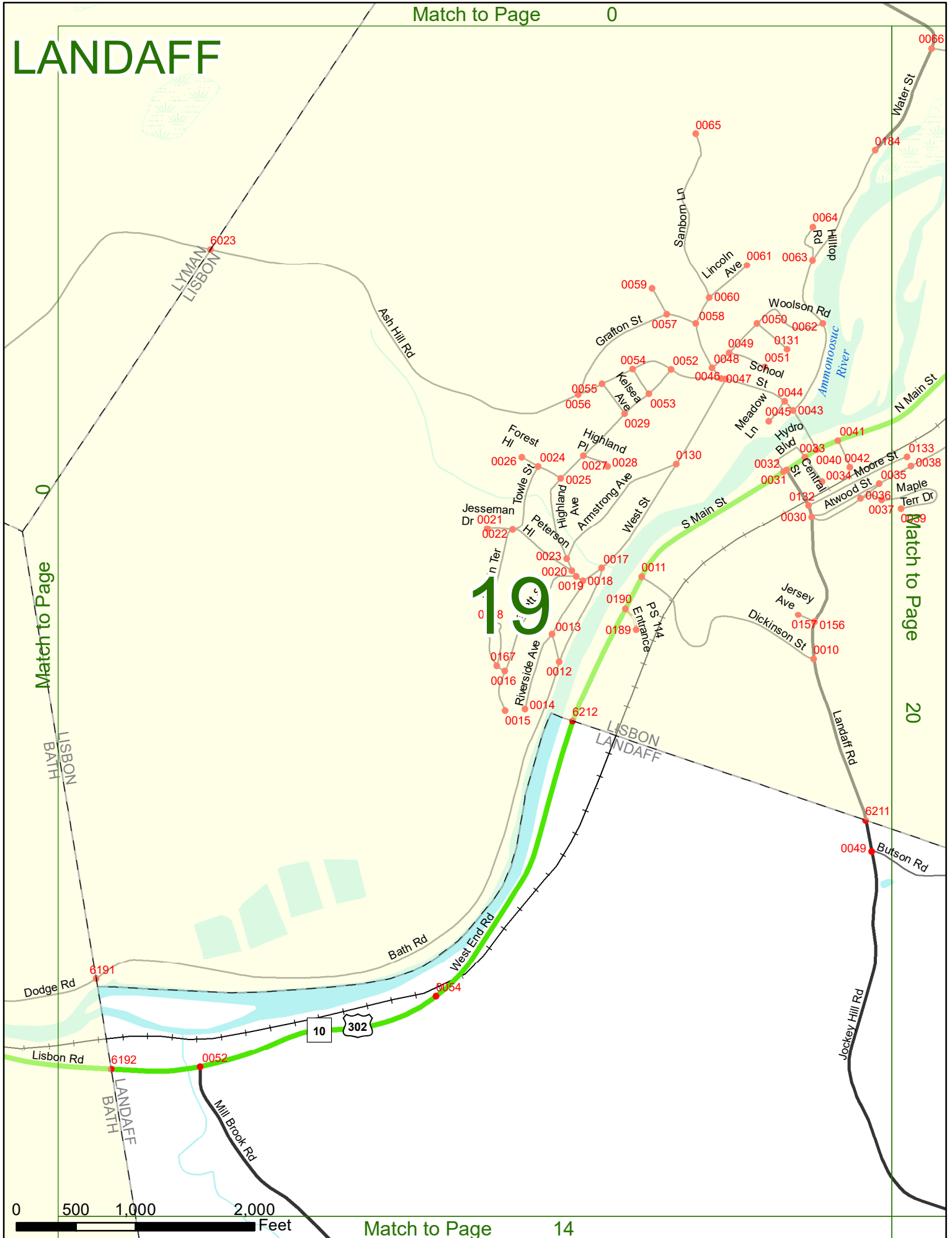


# 18

Match to Page 17

Match to Page 0

# LANDAFF



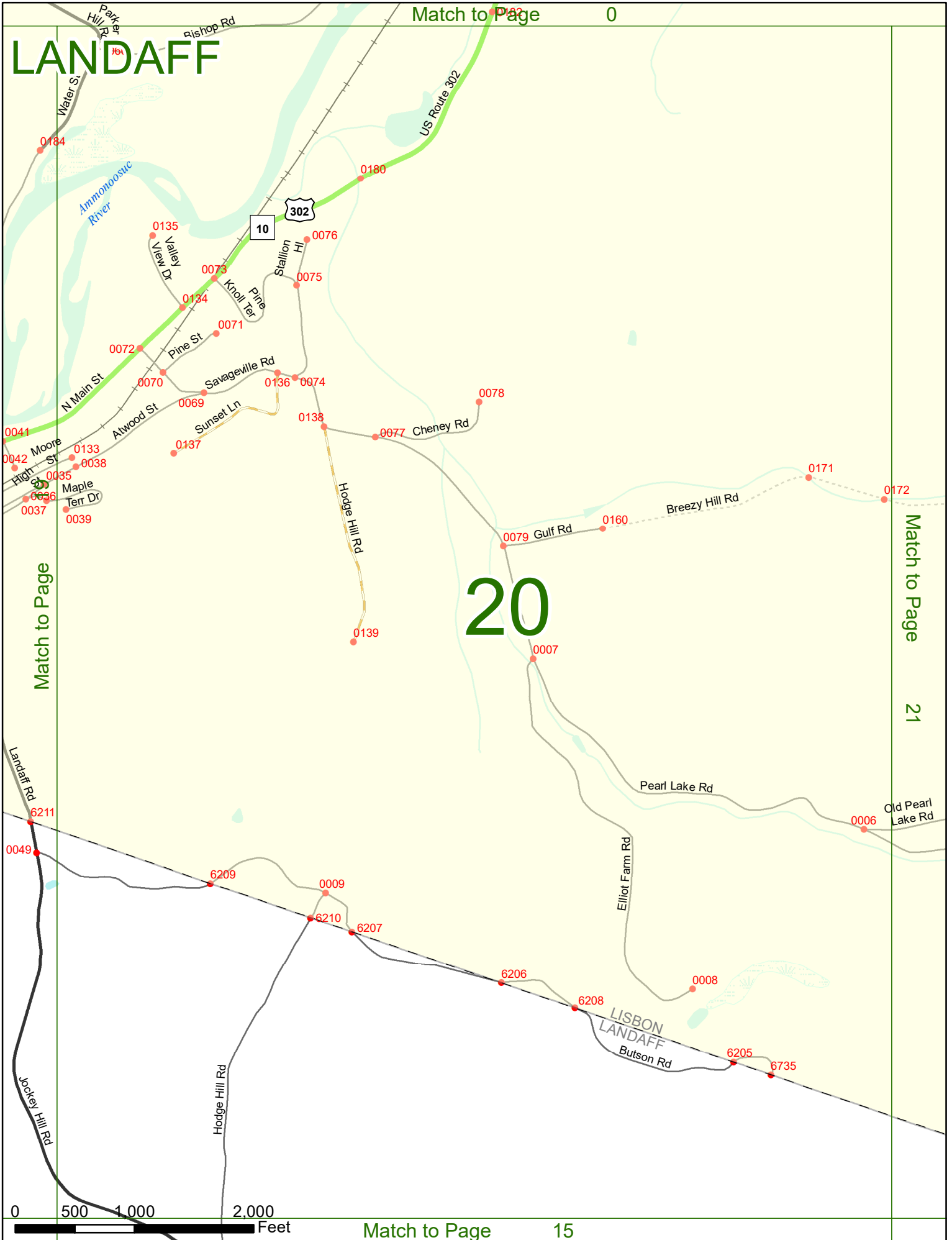
Match to Page

Match to Page

20

# LANDAFF

Match to Page 0



Match to Page

Match to Page

21

# 20

0 500 1,000 2,000 Feet

Match to Page 15

# LANDAFF

0080  
Georgeville Rd

Breezy Hill Rd

0120

20  
0172

Match to Page

Match to Page 0

# 21

Pearl Lake Rd  
0006

Old Pearl Lake Rd

0005

0159

Butson Rd

0004 0003

0002

Pearl Lake Rd

Scotland Rd

Pearl Lake

LISBON  
LANDAFF



Quimby Rd