

New Hampshire  
**DOT**  
 Department of Transportation

Maps and data sets are not guaranteed to be free from errors and omissions. Data is in a constant state of update and correction by various groups and agencies. Information displayed on this map is the best available at the time of publication.

# 2022 Nodal Reference Bookmap

## LEGEND



NHDOT will accept crash locations based on the State of NH Uniform Police Traffic Accident Report.

Crash occurred on:

**Option 1**     Street Address  
                   123 Main Street

**Option 2**     Route No and/or     Distance from             NESW             Intesecting Road, Bridge,  
                   Street name             Intersecting Street     Town/County line  
                   Main Street                     500                     E                     Oak Street

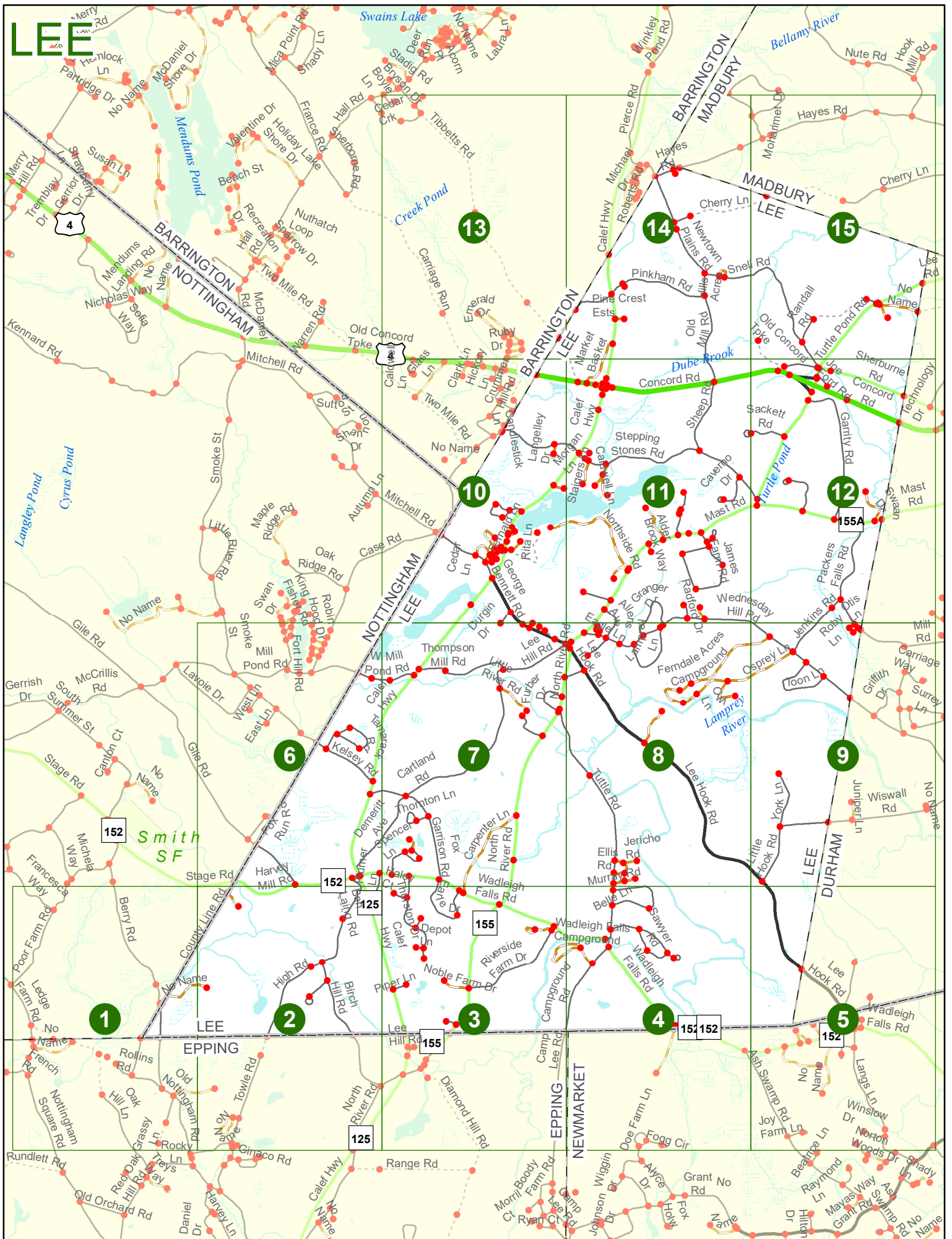
**Option 3**     First Node                     Distance from First Node                     Second Node  
                   515                                     212                                     632

**Option 4**     Route No and/or             Mile Marker on Interstate Only             NESW             Mile (Marker)  
                   Street name  
                   189S                                     700 feet                     S                     36.8

**Option 3 – Example**

Street Name                     Loudon Road  
First Node                             803  
Distance from First Node             318 Ft  
Second Node                             813





LEE

Match to Page 0

152

Stage Rd

Francesca Way

0403

Poor Farm Rd

Berry Rd

NOTTINGHAM County Line Rd  
LEE

0008

0355

0487

Match to Page 0

Ledge Farm Rd

0322 8888

8133

Match to Page 2

0007

1

6208

6209

0329

NOTTINGHAM  
EPPING

6964

8134

LEE  
EPPING

2

Nottingham Rd

0328

0243

0277

0555

Rollins Rd

0242

Ciley Rd

French Rd

0421

0422

0239

Nottingham Square Rd

0259

0241

0227

Oak Hill Ln

0278

0275

Grassy Ln

Old Nottingham Rd

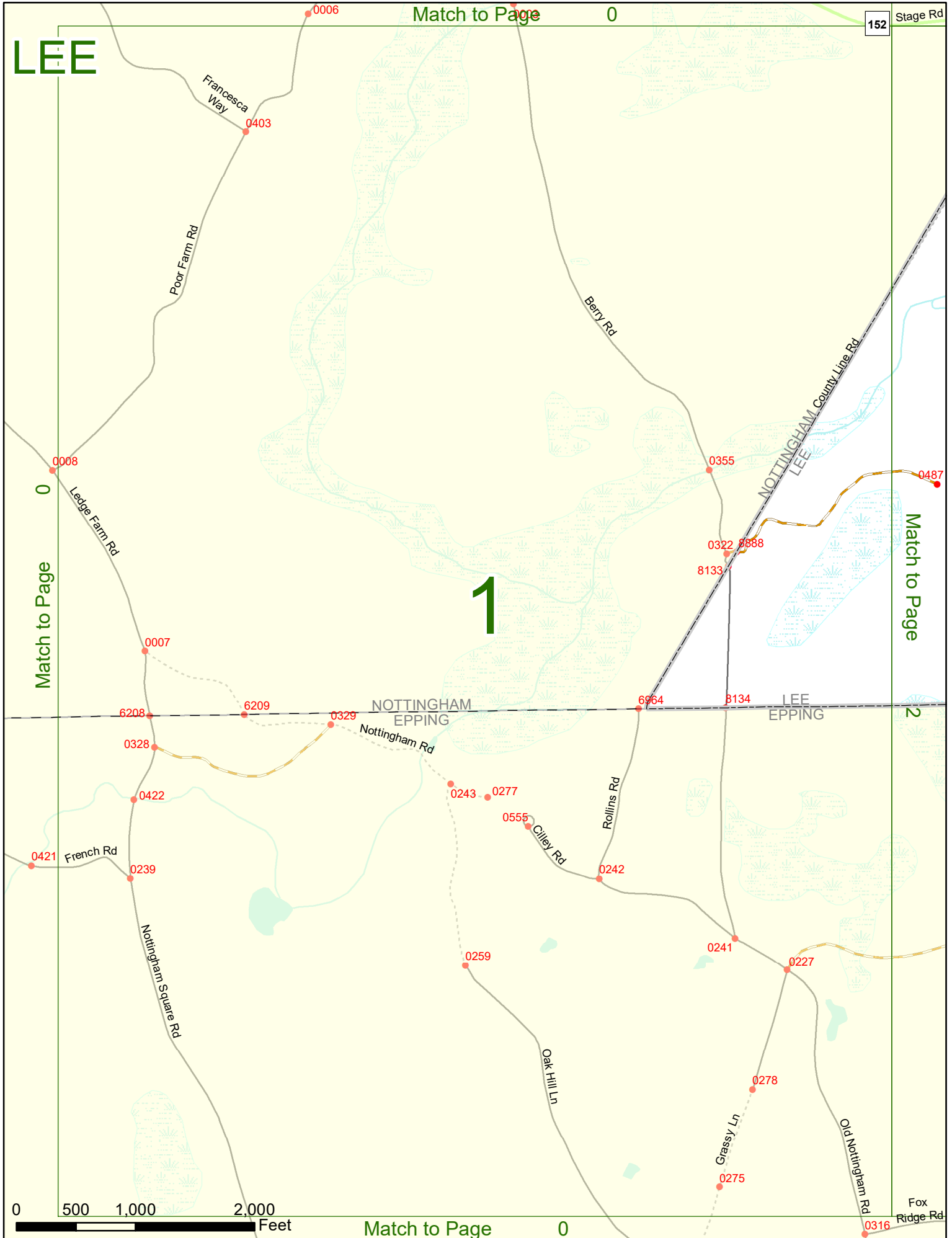
Fox  
Ridge Rd

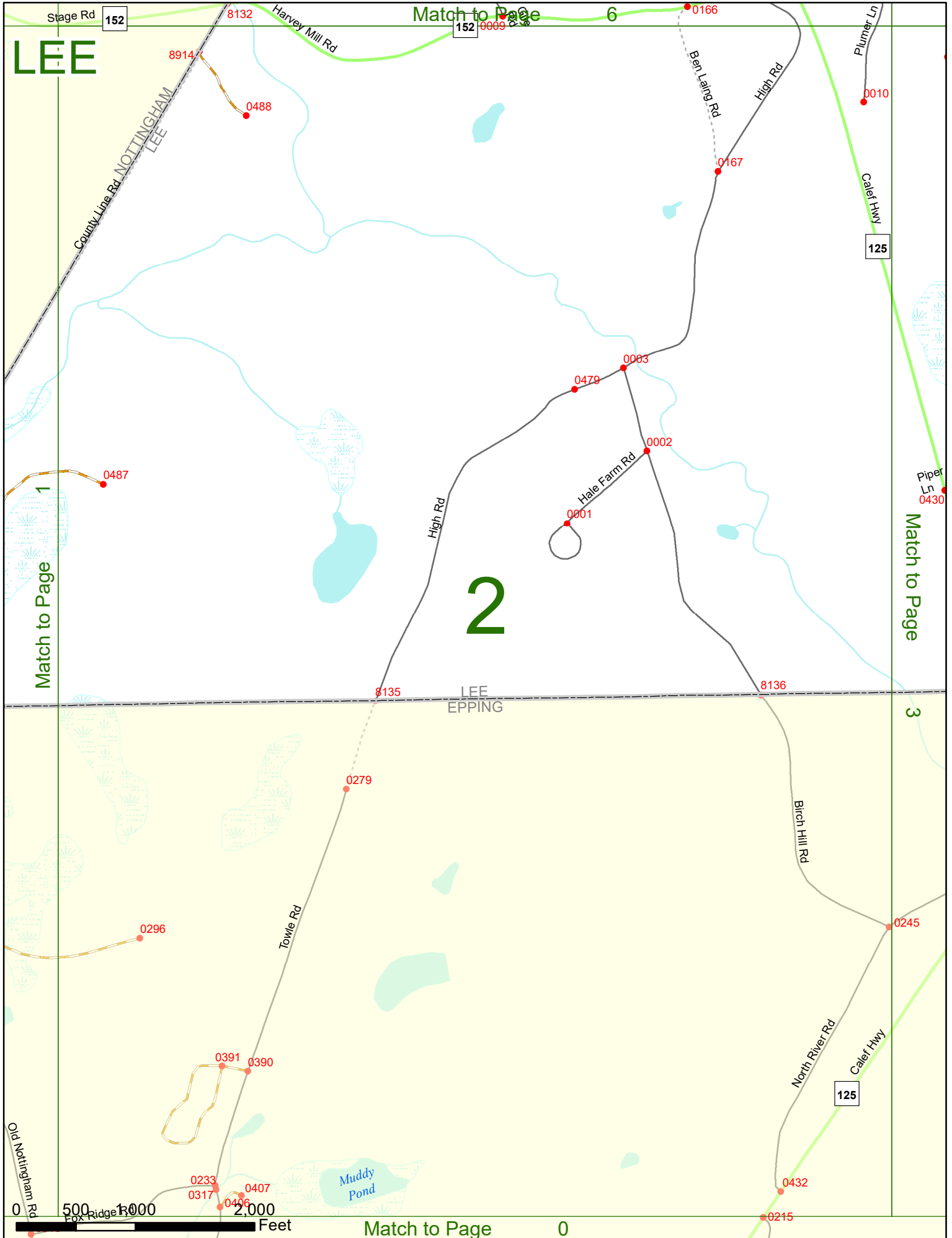
0316

0 500 1,000 2,000 Feet

Match to Page 0

0





LEE

Match to Page

Match to Page

Match to Page


2

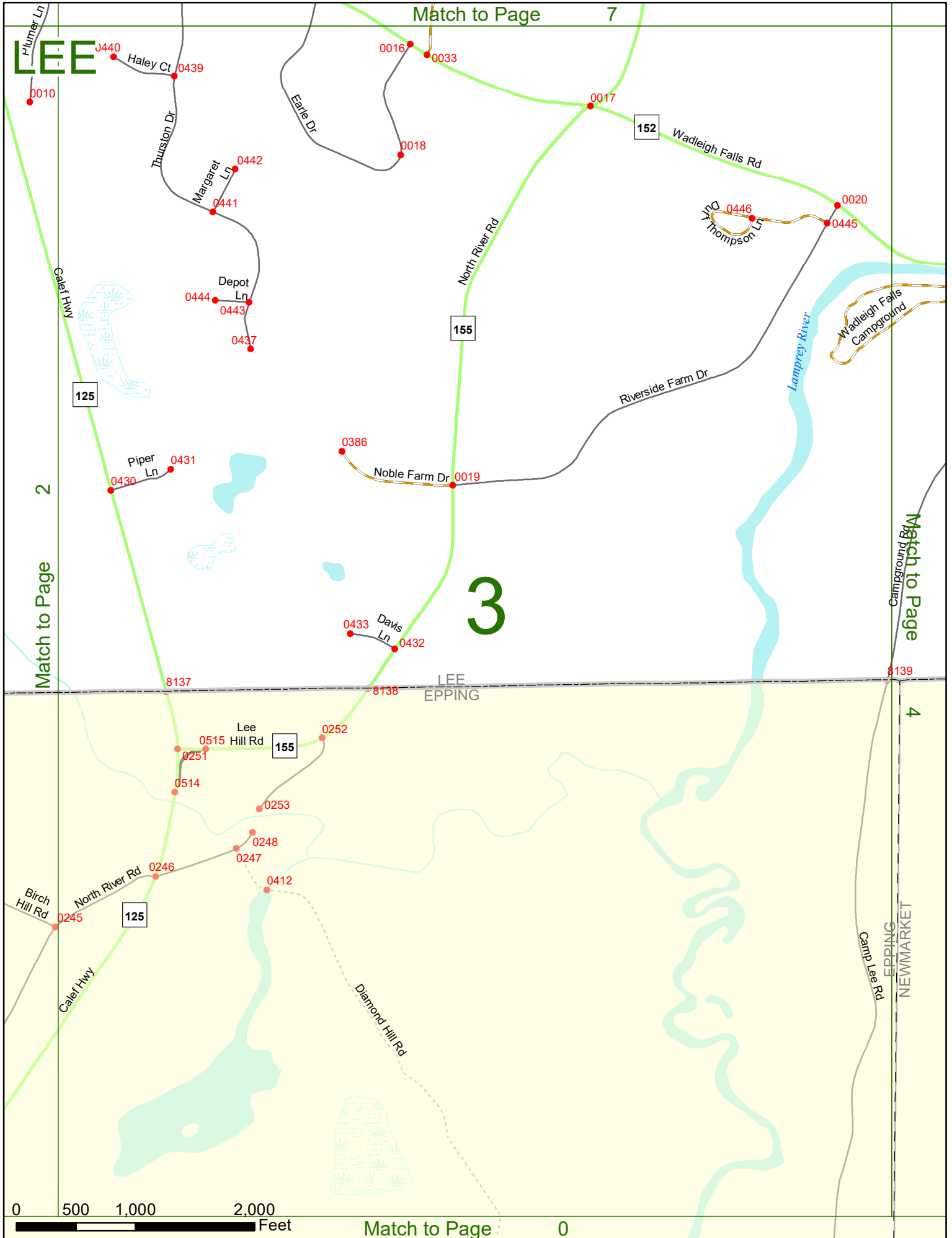
LEE  
EPPING

3

Match to Page

0





LEE

Match to Page 7

Match to Page 2

3

Match to Page

4

0 500 1,000 2,000 Feet

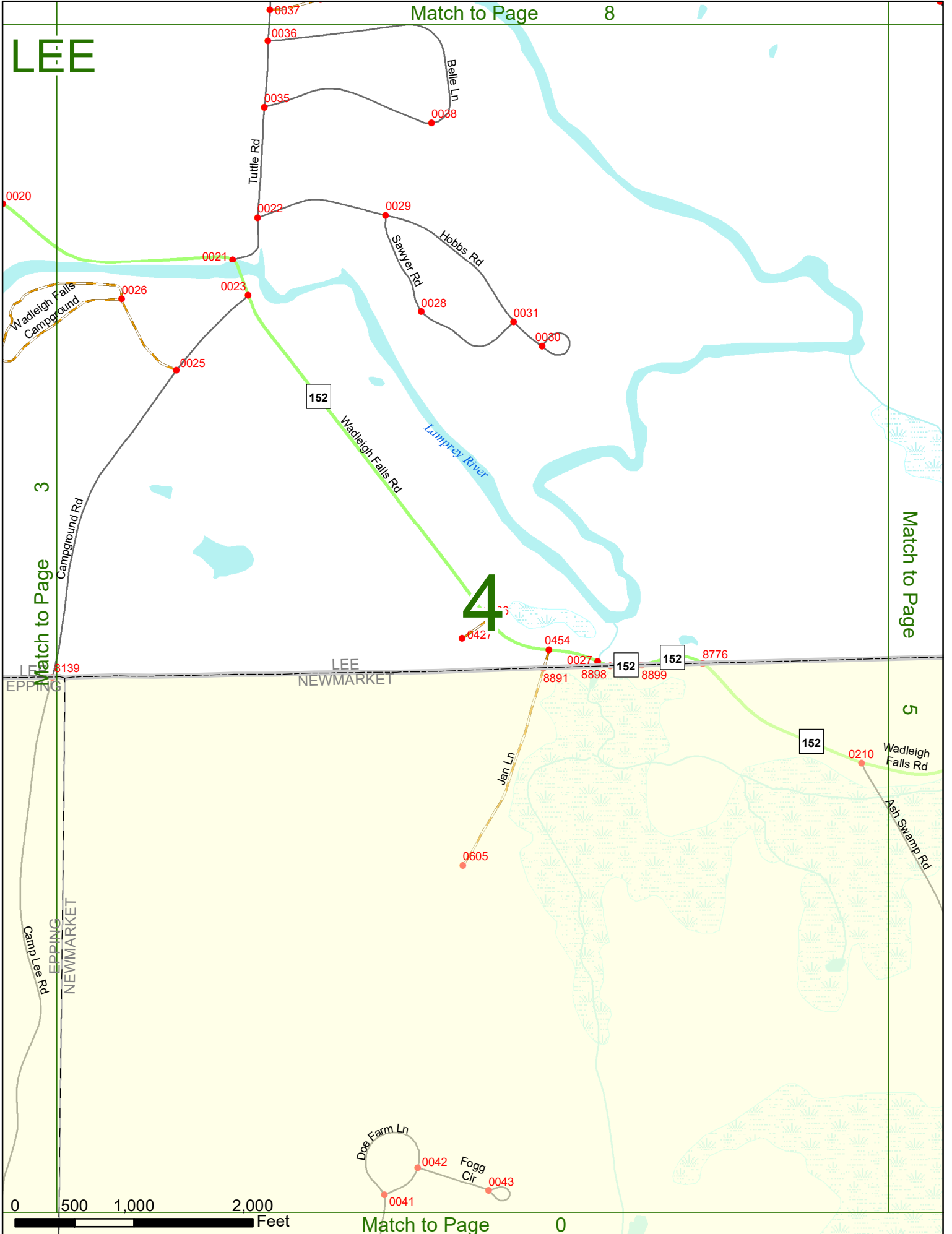
Match to Page 0

Camp Lee Rd  
EPPING  
NEWMARKET

LEE

Match to Page 8

8



0020

0037

0036

0035

0038

Tuttle Rd

0022

0029

Sawyer Rd

Hobbs Rd

0021

0028

0031

0030

Wadleigh Falls Campground

0026

0023

0025

152

Wadleigh Falls Rd

Lamprey River

4

0427

0454

0027

152

152

8776

8139

LEE

NEWMARKET

Match to Page

5

LEE

EPPING

LEE

EPPING

NEWMARKET

Camp Lee Rd

NEWMARKET

Jan Ln

0605

152

Wadleigh Falls Rd

0210

Ash Swamp Rd


Doe Farm Ln

0042

Fogg Cir

0043

0041



Match to Page

0

LEE


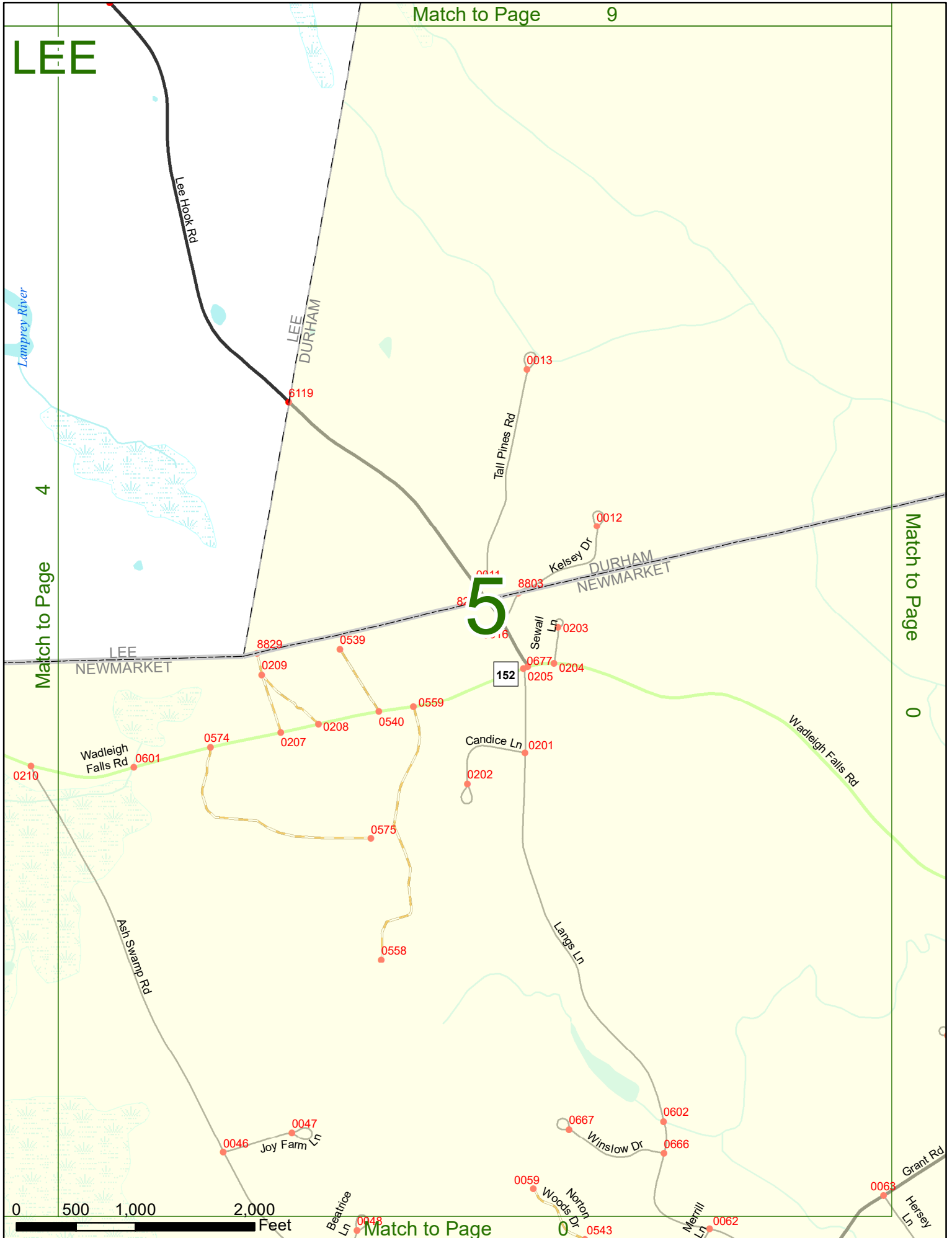
4

Match to Page

Match to Page

0

5



0

Beatrice Ln

Norton Woods Dr

Merrill Ln

Grant Rd  
Hersey Ln



LEE

Match to Page 0


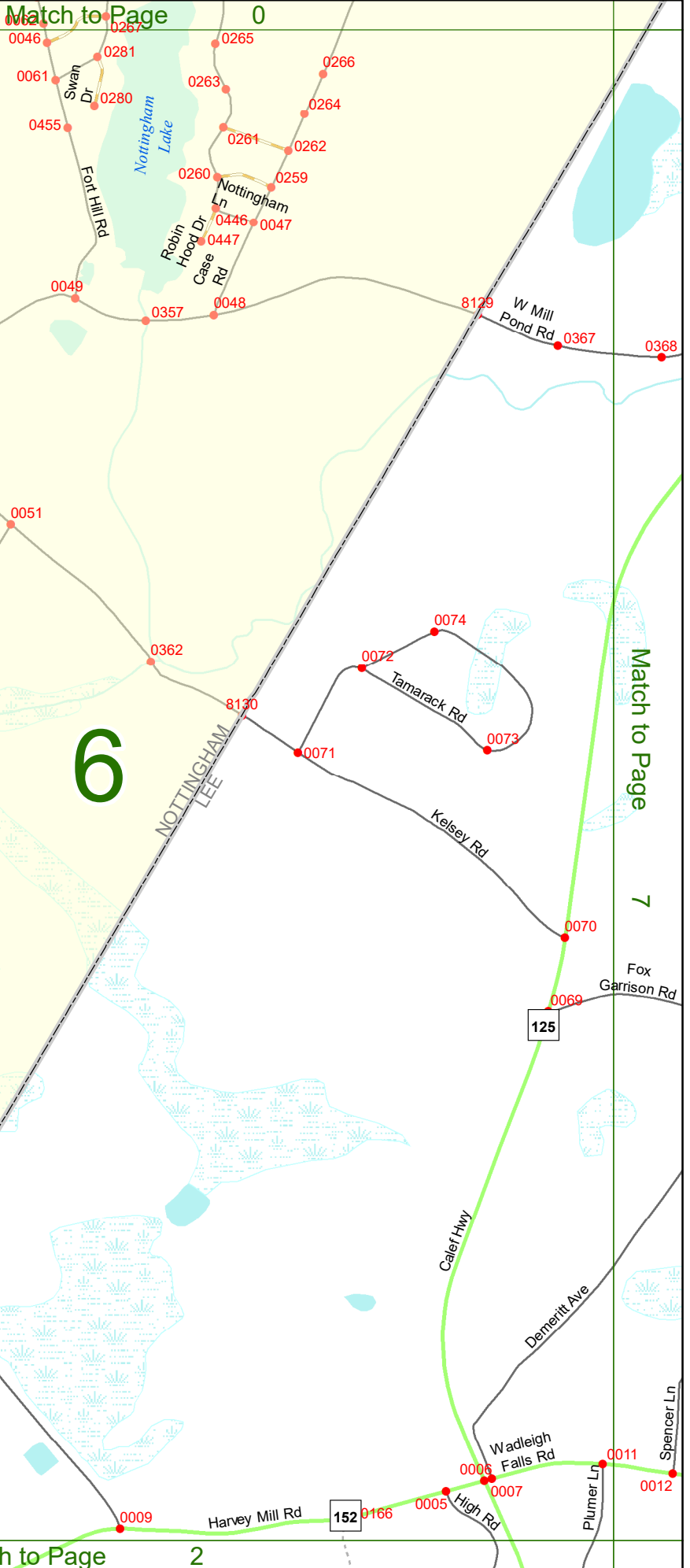
Match to Page 0

Match to Page 7

Match to Page 2

6

NOTTINGHAM LEE



LEE

Match to Page 10



0080 0455 0501 0170 0502  
 Old Bennett Rd  
 Mast Rd  
 Lee Hook Rd  
 0088 0089 0091 0090

0077 0412 0079  
 Thompson Mill Rd  
 Lee Hill Rd  
 Love Ln  
 0367 W Mill Pond Rd 0368 0076

125

Cedar Hwy

Match to Page

7

Cartland Ln

155

North River Rd

Match to Page

8

Kelsey Rd 0070

0069

0068

0065

0066

Demeritt Ave

Thomson Ln

0435

0013

0434

0014

Fox Garrison Rd

Carpenter Ln

0169

0419

0011

0012

0436

Wadleigh Falls Rd

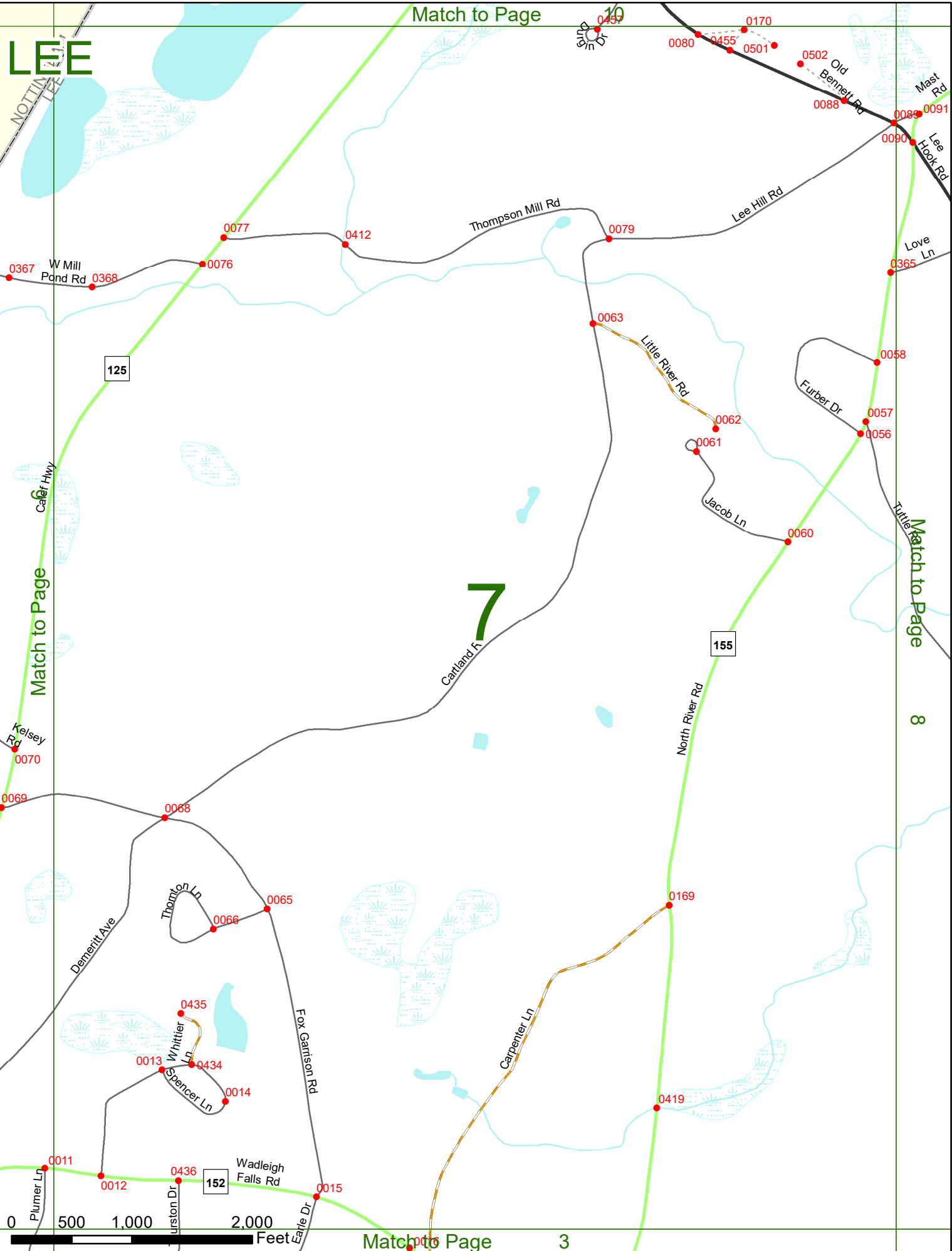
0015

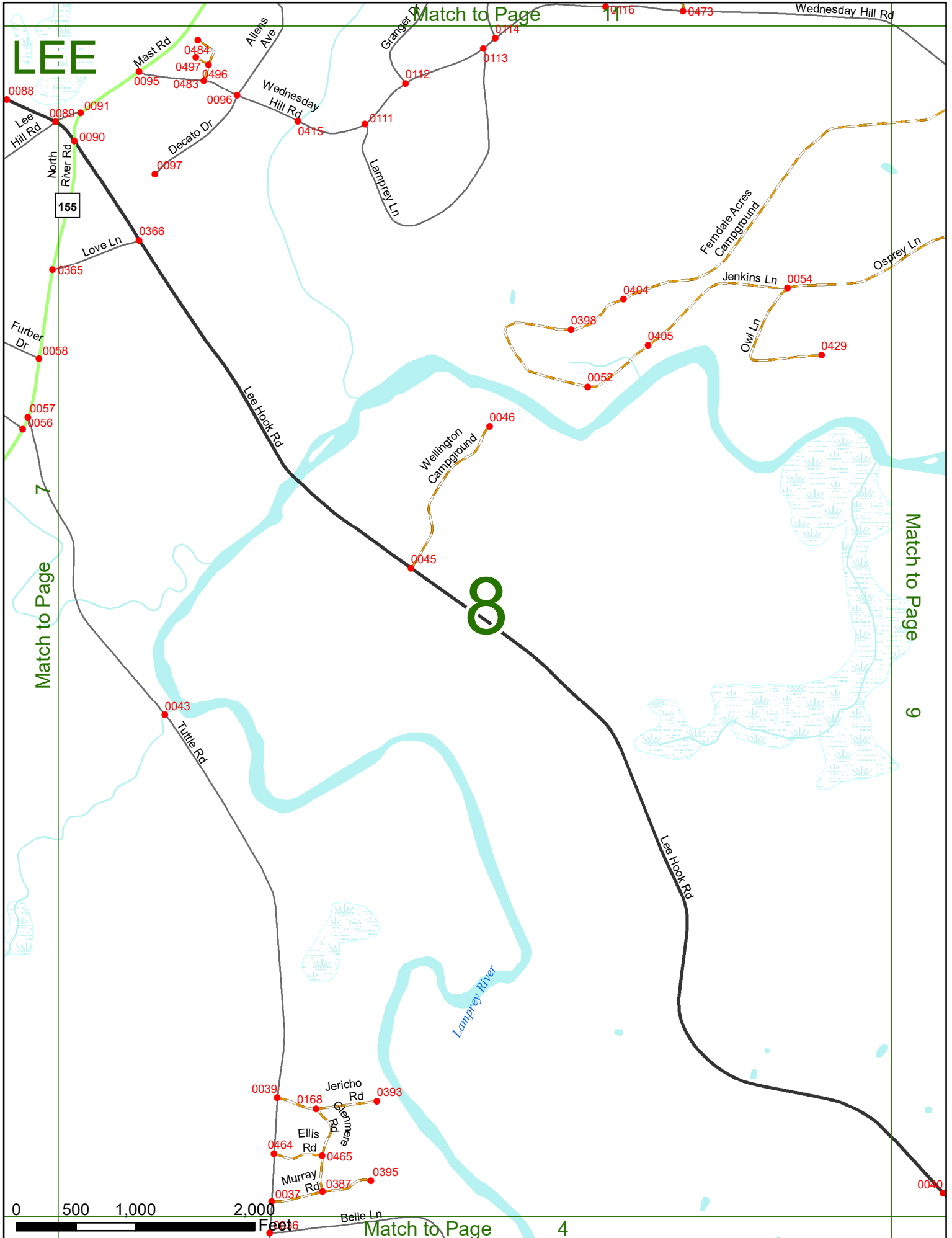
0010

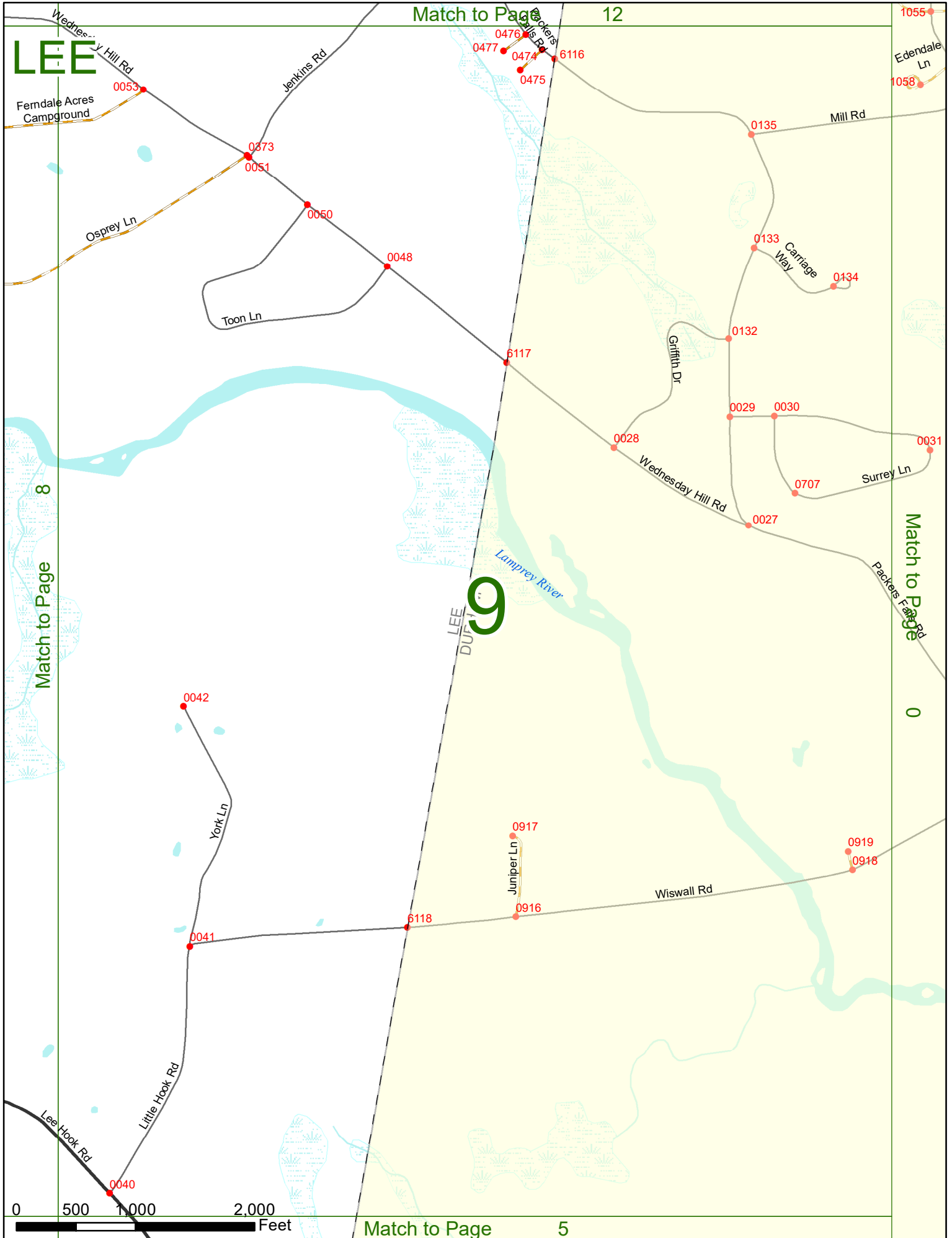
0 500 1,000 2,000 Feet  
 Earle Dr

Match to Page

3







LEE

Match to Page 13

0019

1574

0024

0023

1663

0021

1467

0017

0015

0014

0012

0022

1358

1664

0016

0011

0008

0009

0011

6105

0175

Caldwell Ln

Glass Ln

Clark Ln

Hickory Ln

Topaz Dr

Meadowbrook Dr

Worming Ln

Crummer Hill Rd

Concord Rd

Tilbits Rd

0027

Two Mile Rd

0003

Maplewood Dr

0004

1362

0005

Candlestick Ln

0002

0657

6110

0001

0006

1641

1360

Stepping Stones Rd

0155

Langelley Dr

0156

0

BARRINGTON NOTTINGHAM

BARRINGTON LEE

10

Match to Page 0

Match to Page 11

0072

0098

Layne Dr

010

Mitchell Rd

1641

1360

8212

0087

0086

0085

0115

0087

0086

0085

0105

Wright Dr

0115

0086

0085

0087

0086

0085

0105

Wheelwright Pond

Case Rd

Stepping Stones Rd

8128

8883

0119

8127

0400

0402

040

0408

0407

0408

0448

0105

0448

0105

0105

Mitchell Rd

Stepping Stones Rd

8128

8883

0119

8127

0400

0402

040

0408

0407

0408

0448

0105

0448

0105

0105

Case Rd

Stepping Stones Rd

8128

8883

0119

8127

0400

0402

040

0408

0407

0408

0448

0105

0448

0105

0105

Case Rd

Stepping Stones Rd

8128

8883

0119

8127

0400

0402

040

0408

0407

0408

0448

0105

0448

0105

0105

Case Rd

Stepping Stones Rd

8128

8883

0119

8127

0400

0402

040

0408

0407

0408

0448

0105

0448

0105

0105

Case Rd

Stepping Stones Rd

8128

8883

0119

8127

0400

0402

040

0408

0407

0408

0448

0105

0448

0105

0105

Case Rd

Stepping Stones Rd

8128

8883

0119

8127

0400

0402

040

0408

0407

0408

0448

0105

0448

0105

0105

Case Rd

Stepping Stones Rd

8128

8883

0119

8127

0400

0402

040

0408

0407

0408

0448

0105

0448

0105

0105

Case Rd

Stepping Stones Rd

8128

8883

0119

8127

0400

0402

040

0408

0407

0408

0448

0105

0448

0105

0105

Case Rd

Stepping Stones Rd

8128

8883

0119

8127

0400

0402

040

0408

0407

0408

0448

0105

0448

0105

0105

Case Rd

Stepping Stones Rd

8128

8883

0119

8127

0400

0402

040

0408

0407

0408

0448

0105

0448

0105

0105

Case Rd

Stepping Stones Rd

8128

8883

0119

8127

0400

0402

040

0408

0407

0408

0448

0105

0448

0105

0105

Case Rd

Stepping Stones Rd

8128

8883

0119

8127

0400

0402

040

0408

0407

0408

0448

0105

0448

0105

0105



Match to Page 7

7

Durbin Dr

0456

0457

0480

0170

0501

Old Bennett Rd

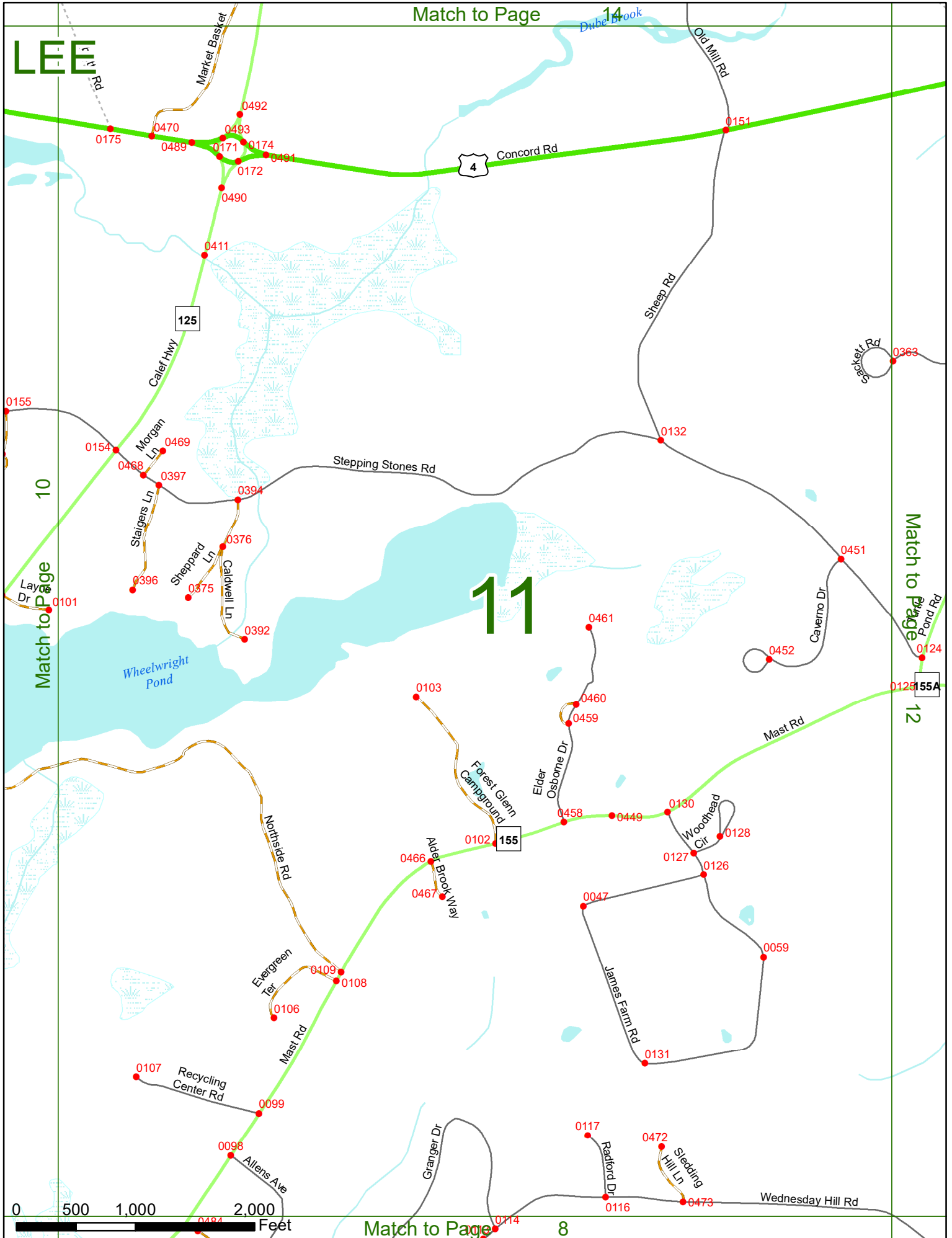
0170

0501

Match to Page

14

LEE



4

125

Match to Page

12

11

10

Match to Page

155



Match to Page

8

0175

0470

0492

0489

0493

0171

0174

0491

0172

0490

0411

0151

0155

0154

0468

0397

0396

0375

0376

0392

0394

0132

0363

0451

0101

Wheelwright Pond

0103

0461

0460

0459

0452

0124

0125

0126

0466

0467

0461

0460

0459

0458

0449

0130

Woodhead Cir

0128

0127

0126

Mast Rd

0047

0059

James Farm Rd

0131

0107

Recycling Center Rd

0106

0109

0108

0099

0098

Allens Ave

Granger Dr

0117

0472

Sledding Hill Ln

0473

Wednesday Hill Rd

0116

0114

0494

0

500

1,000

2,000

Feet

Match to Page

8

LEE

Match to Page 15

11

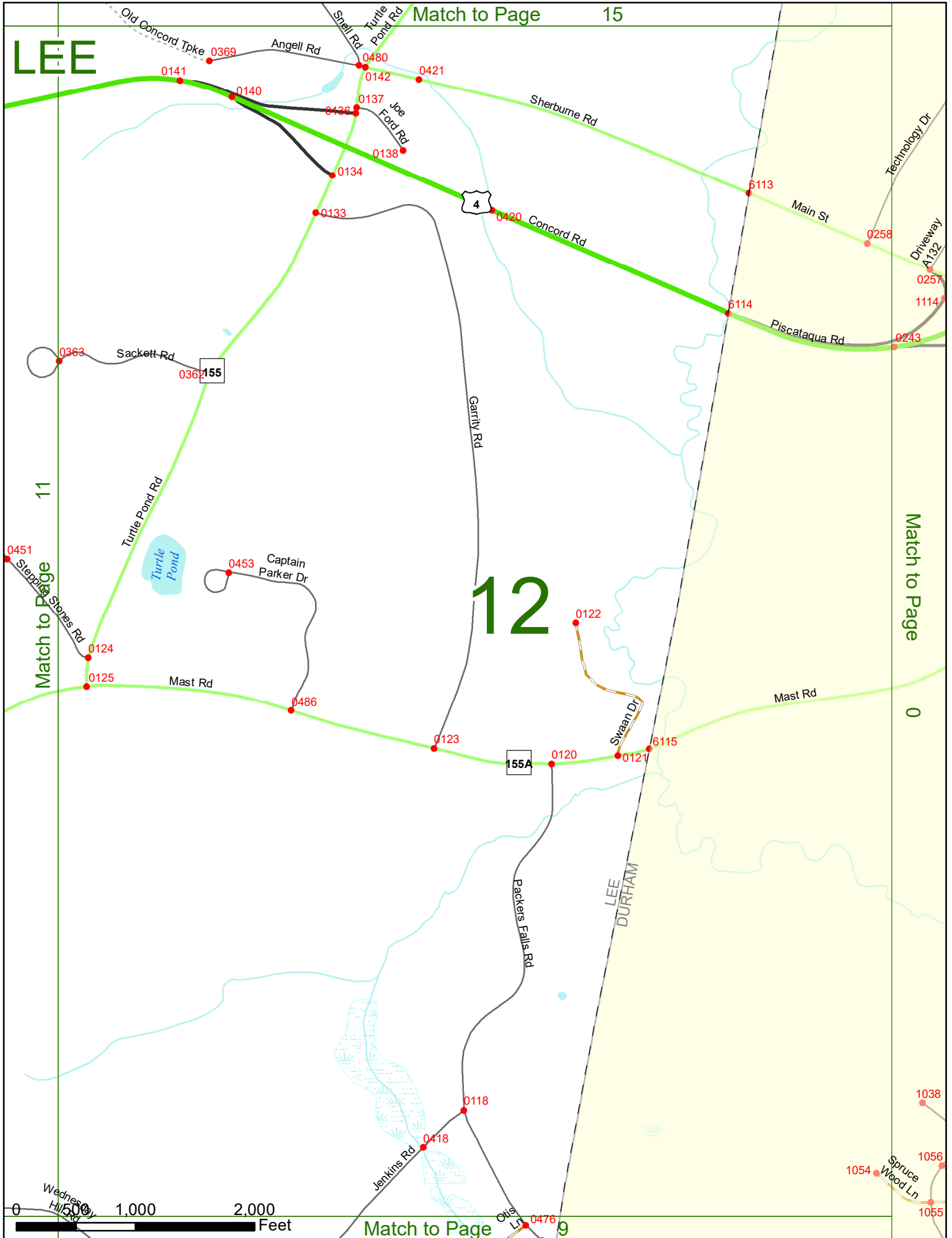
12

Match to Page 0

Match to Page

0

Match to Page 9



LEE DURHAM

Spruce Wood Ln

Otis Ln

9

Match to Page

Match to Page

0363

Sackett Rd

0362

155

Turtle Pond Rd

Turtle Pond

Captain Parker Dr

0453

Mast Rd

0124

0125

0486

0123

155A

0120

Swaan Dr

0121

6115

Mast Rd

Jenkins Rd

0118

0418

0476

1038

1056

1054

1055

4

Concord Rd

0420

0133

0134

0136

0137

0142

0480

0421

Sherburne Rd

6113

Main St

Technology Dr

Driveway A132

0257

1114

0243

Piscataqua Rd

6114

Garity Rd

LEE DURHAM

Packers Falls Rd

0476

1056

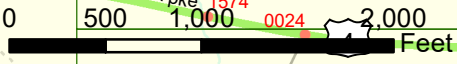
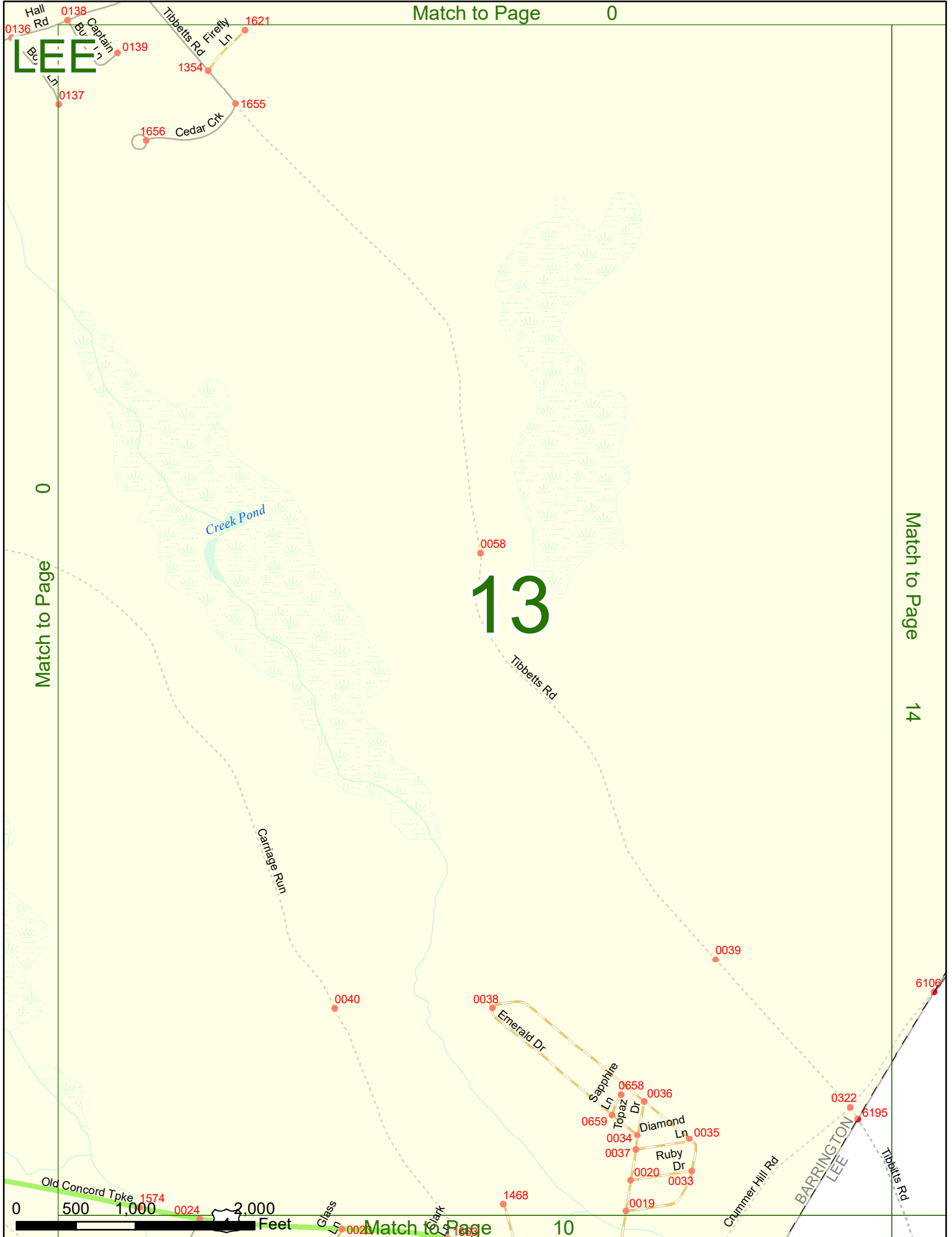
1055

LEE

LEE

13

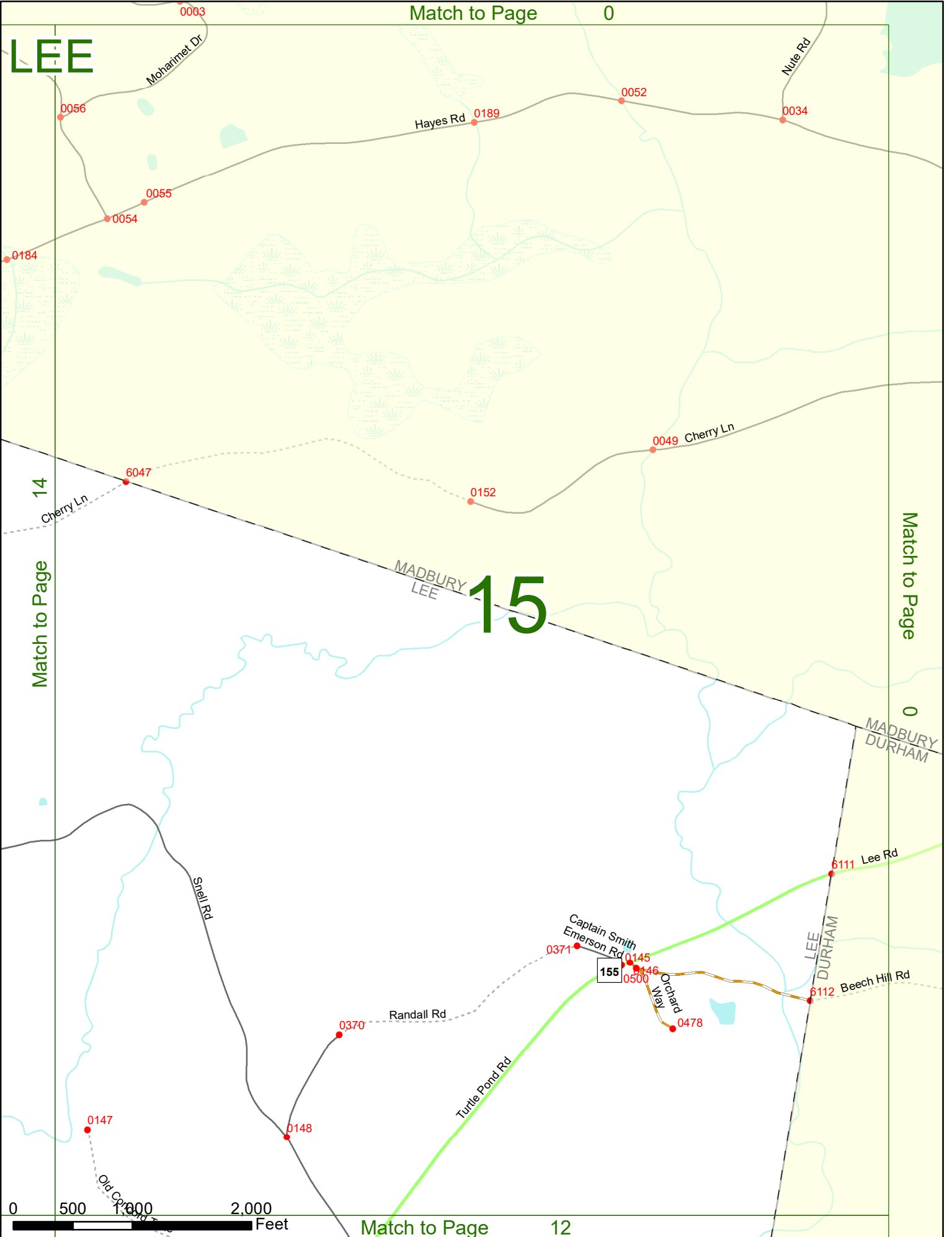
Match to Page 0







LEE



14

Match to Page

Match to Page

0

MADBURY DURHAM

LEE DURHAM

15

MADBURY LEE

0 500 1,000 2,000 Feet

Match to Page 12