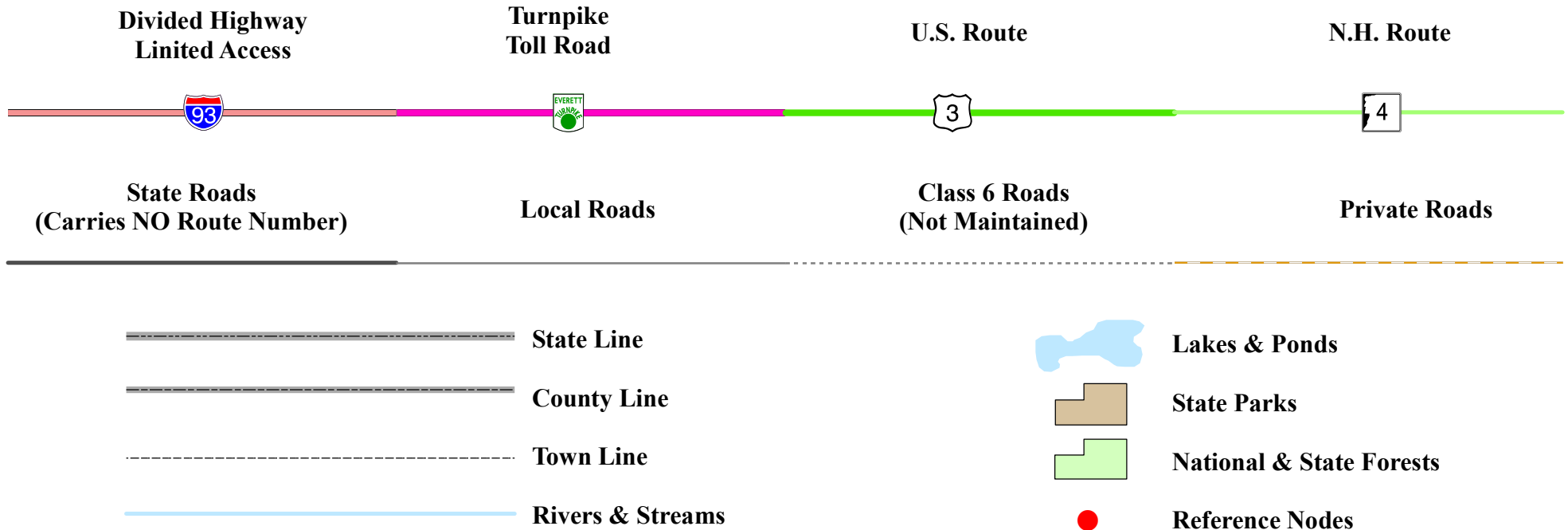


*New Hampshire*  
**DOT**  
*Department of Transportation*

Maps and data sets are not guaranteed to be free from errors and omissions. Data is in a constant state of update and correction by various groups and agencies. Information displayed on this map is the best available at the time of publication.

# 2022 Nodal Reference Bookmap

## LEGEND



NHDOT will accept crash locations based on the State of NH Uniform Police Traffic Accident Report.

Crash occurred on:

**Option 1**     Street Address  
                   123 Main Street

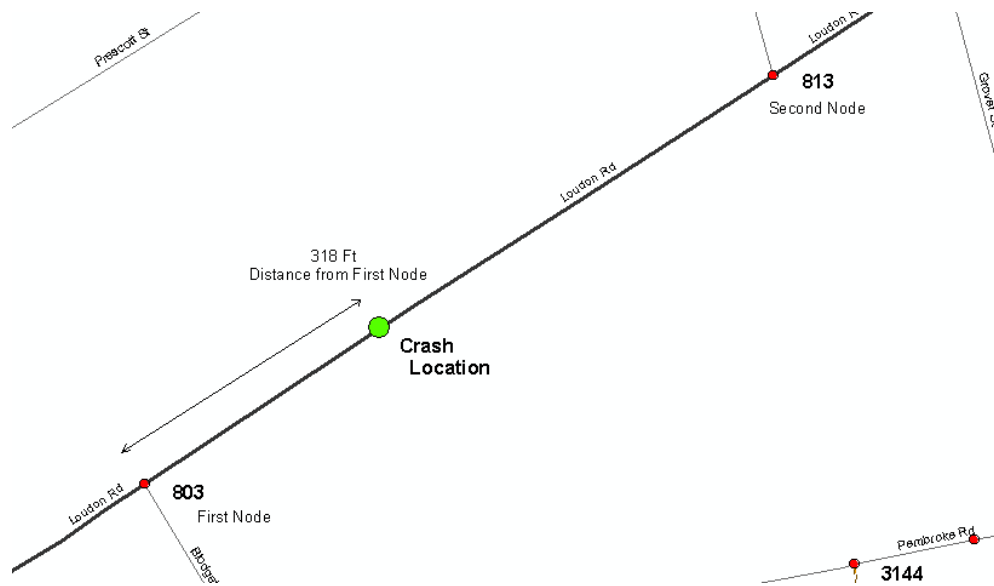
**Option 2**     Route No and/or     Distance from             NESW             Intesecting Road, Bridge,  
                   Street name             Intersecting Street                                     Town/County line  
                   Main Street                     500                     E                     Oak Street

**Option 3**     First Node                     Distance from First Node                     Second Node  
                   515                                     212                                     632

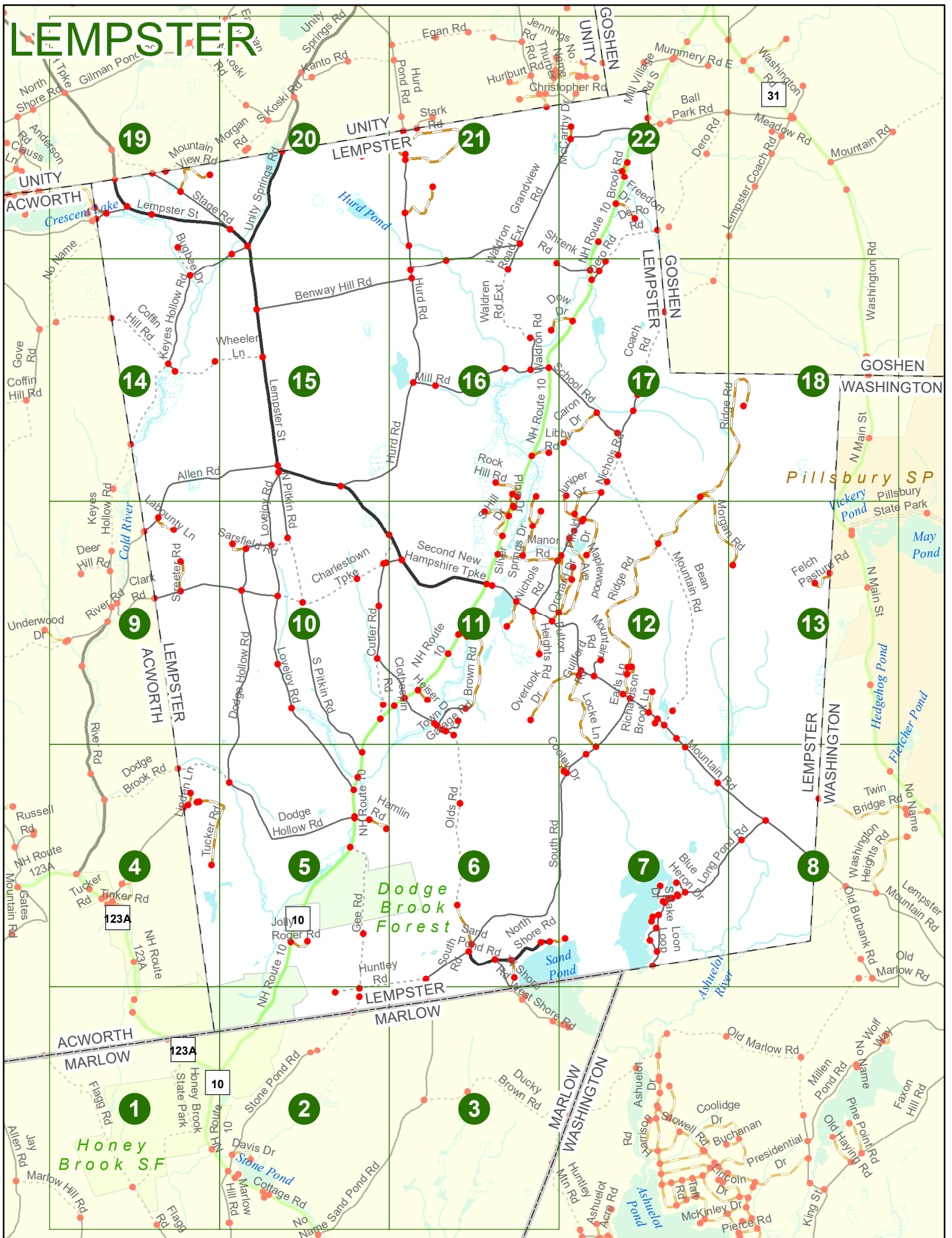
**Option 4**     Route No and/or             Mile Marker on Interstate Only             NESW             Mile (Marker)  
                   Street name  
                   189S                                     700 feet                                     S                     36.8

**Option 3 – Example**

Street Name                     Loudon Road  
First Node                             803  
Distance from First Node             318 Ft  
Second Node                             813



# LEMPSTER



# LEMPSTER

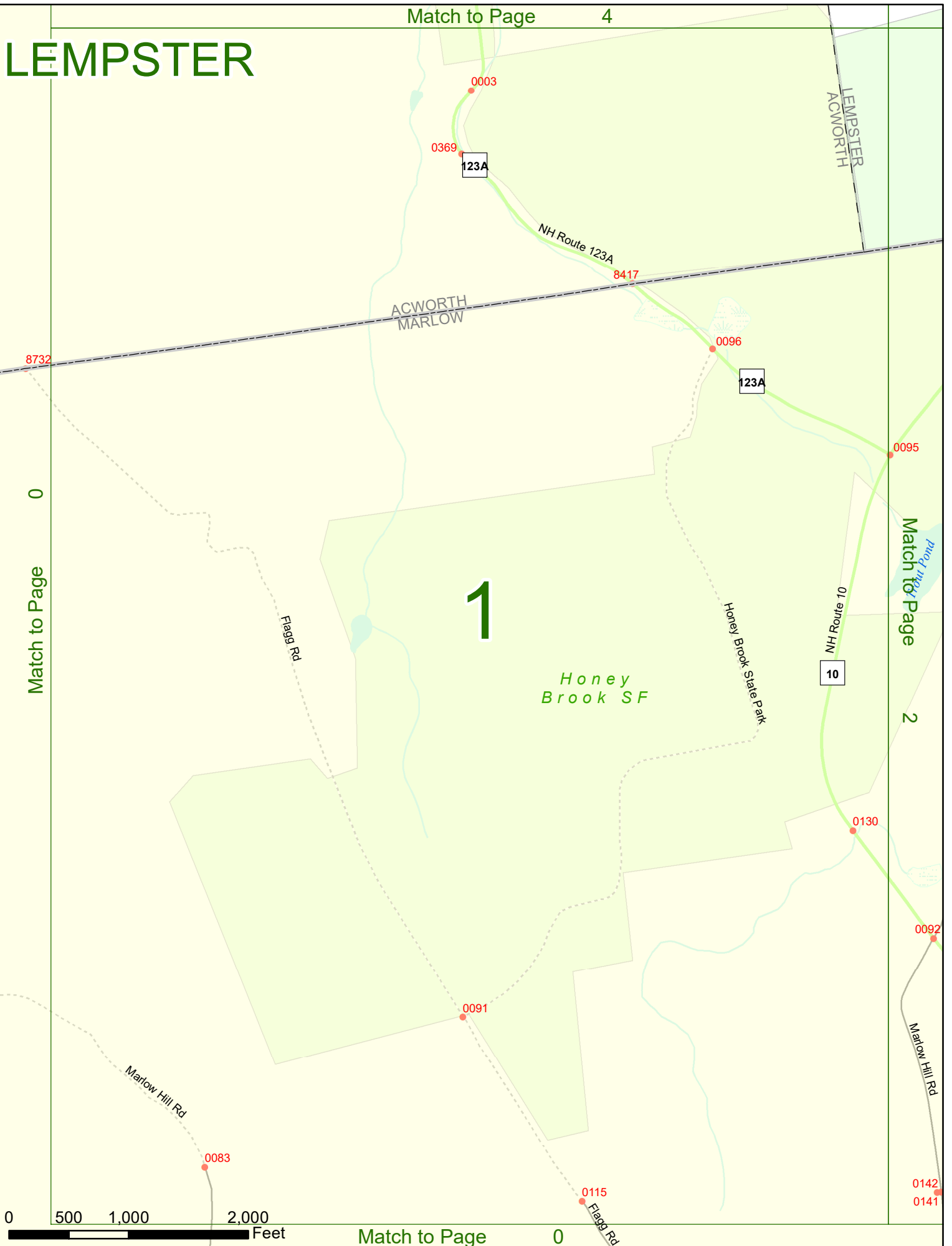
Match to Page 4

Match to Page 0

Match to Page 2

# 1

Honey Brook SF



0 500 1,000 2,000 Feet

Match to Page 0

0142  
0141

# LEMPSTER

Match to Page

5

Huntley Rd

10

LEMPSTER  
ACWORTH

LEMPSTER  
MARLOW

8480

8733

Gre Rd

0316

0315

0317

NH Route 10

Honey  
Brook SF

NH Route  
123A

0095

1

Match to Page

Trout Pond

Stone Pond Rd

# 2

Match to Page

3

0130

0103

Davis Dr

0104

0092

Rd To Public  
Water

0094

0093

Stone Pond

Corrage

Marlow Hill Rd

10

0107

0106

0137

NH Route 10

Sand Pond Rd

Foot  
Dr

0142

0141

0 500 1,000 2,000 Feet

Match to Page

0

Huntley Rd

Match to Page

6

# LEMPSTER

LEMPSTER  
MARLOW

8482

W Shore Rd

0101

0100

West Shore Rd

Sand Pond

8481

Bomely Dr

0099

0098

0110

Sand Pond Rd

2

Match to Page

0129

0097

# 3

Ducky Brown Rd

Match to Page

0

8600

Huntley Mtn Rd

MARLOW  
WASHINGTON

0 500 1,000 2,000 Feet

Match to Page

0

# LEMPSTER

Match to Page 0

# 4

Match to Page 5

5

Gates Mountain Rd

River Rd

Dodge Brook Rd

River Rd

Dodge Hollow Rd

LEMPSTER  
ACWORTH

Tucker Rd

Tucker Rd

Bishop Rd

Tinker Rd

Honey Brook SF

NH Route 123A

0066

0061

6096

0017

0298

0295

0304

6095

0296

0297

0058

0367

0397

0064

0293

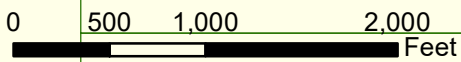
0292

0291

123A

0065

0345



# LEMPSTER

Match to Page 10

10

S. Plink Rd  
NH Route 10

0020

0290

0019

0015

0253

0305

Hamlin Rd  
0014

0221

5

Beaver Pond

Dodge Brook Forest

NH Route 10

Gee Rd

0220

10

0250

Jolly Roger Rd

0251

Honey Brook SF

0 500 1,000 2,000

Feet

Match to Page

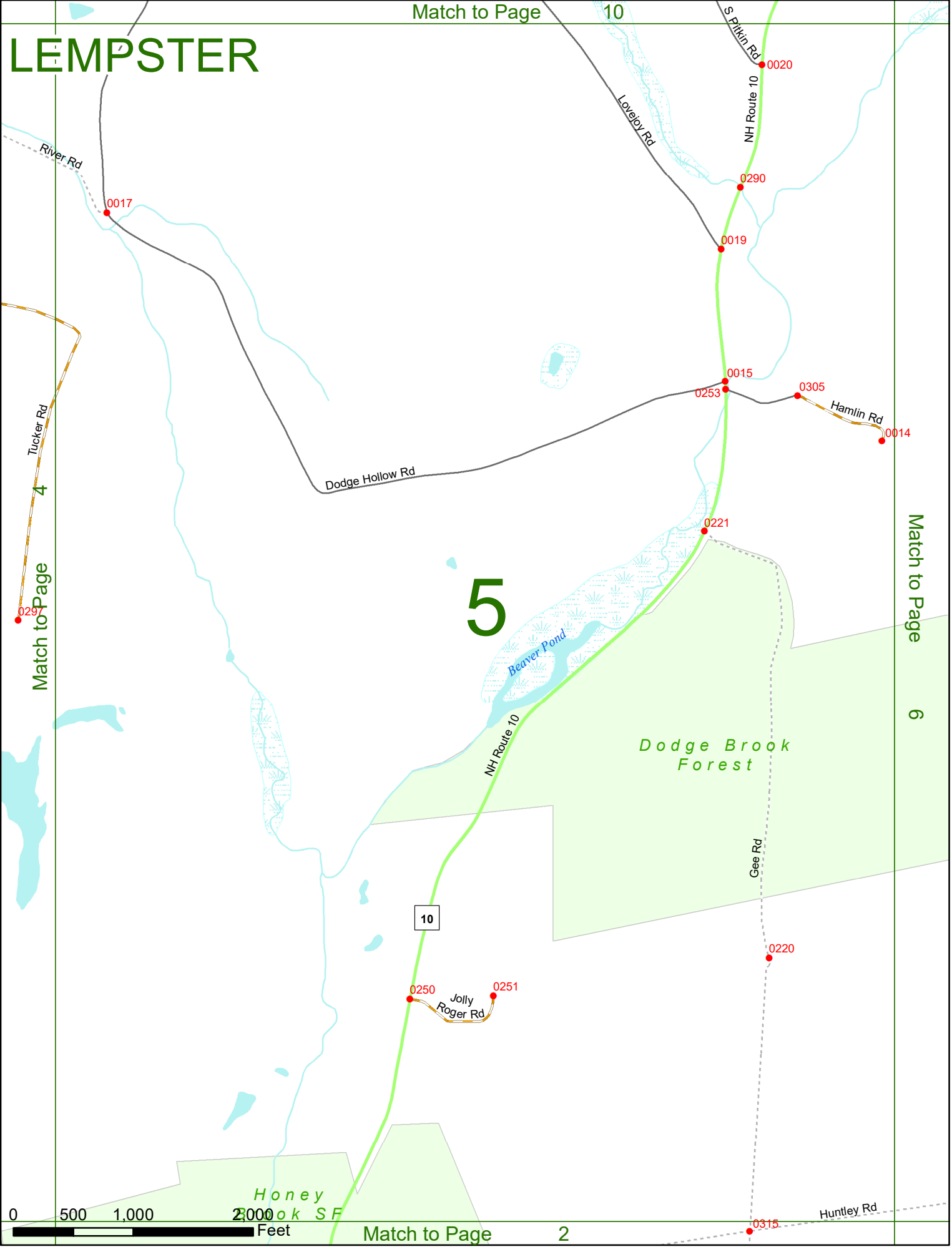
2

Huntley Rd

0315

Match to Page

6





# LEMPSTER

# 6

Match to Page 7

Match to Page 5

Hamlin Rd

0014

Olds Rd

0022

Cooley Dr

0267

0212

7

Dodge Brook Forest

0219

Kempton Rd

0218

0012

Sand Pond Rd

0011

0216

North Shore Rd

0302

0010

Echo Ln

0261

West Shore Rd

0217

W Shore Rd

Sand Pond

LEMPSTER  
MARLOW

Huntley Rd

0314



Match to Page 3

3


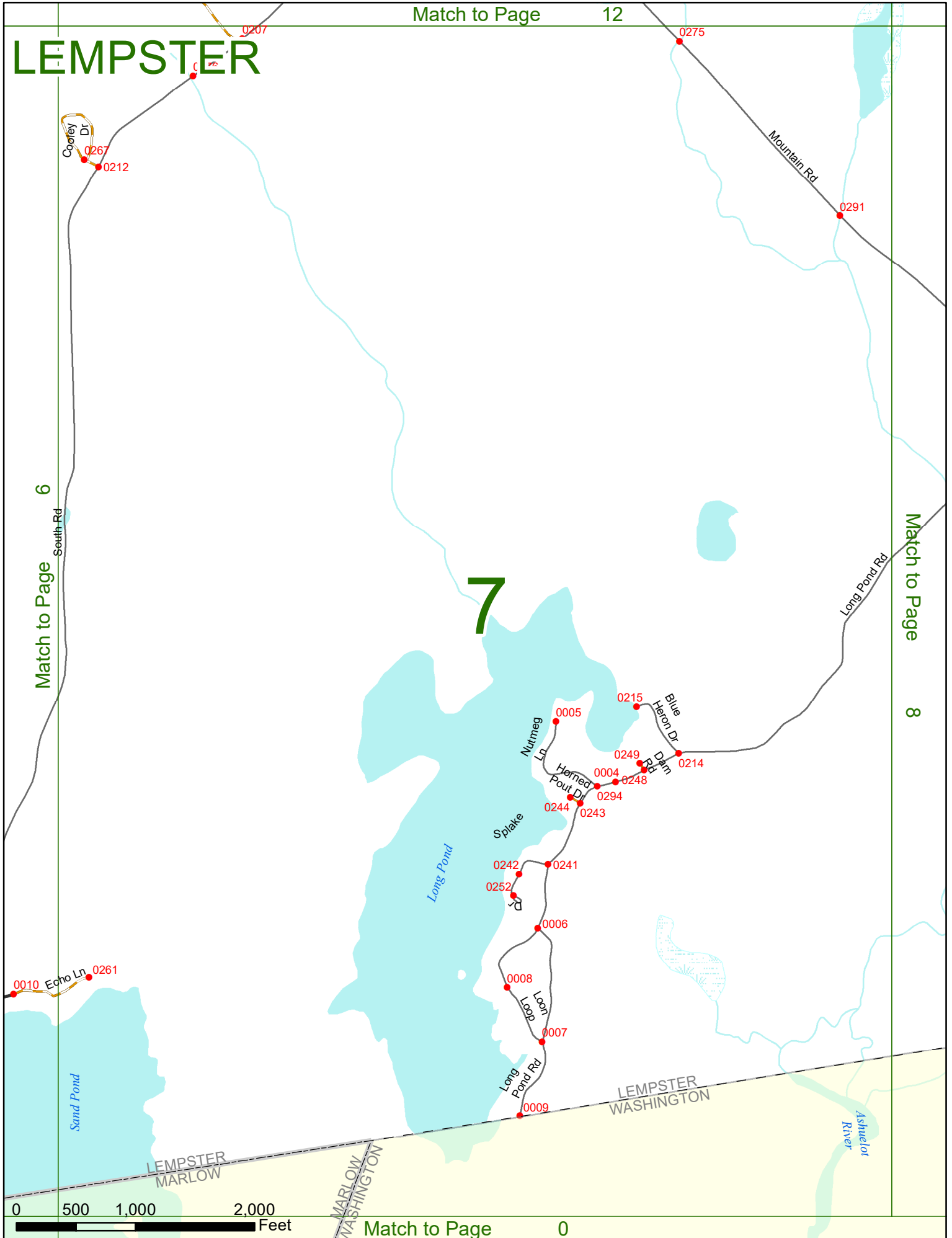
8462

# LEMPSTER

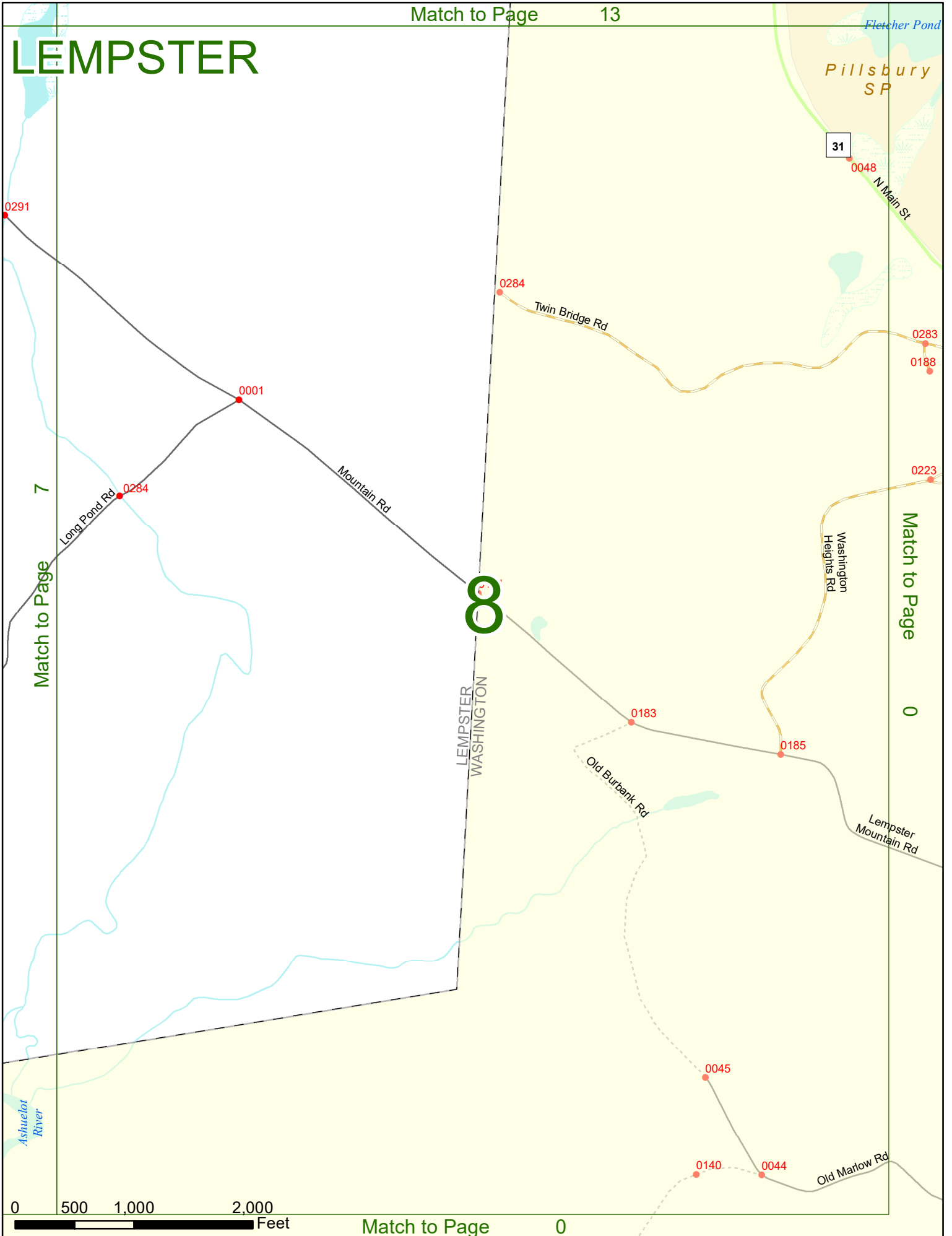
Match to Page 6

Match to Page 8

# 7




# LEMPSTER



Match to Page 7

Match to Page 0



# LEMPSTER

Match to Page 14

14

Keyes Hollow Rd

0231

Laboury Ln

0232

6093

0084

Cold River

Allen Rd

Deer Hill Rd

0070

0069

0230

Streeter Rd

0229

Charlestown Tpke

0

Match to Page 0

River Rd

0068

0071

Clark Rd

9

LEMPSTER  
ACWORTH

6094

0067

Underwood Dr

0333

0394

0333


Adams Rd

0340

River Rd

Match to Page 10

10



Match to Page

4

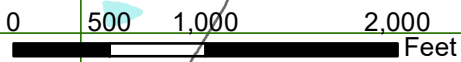
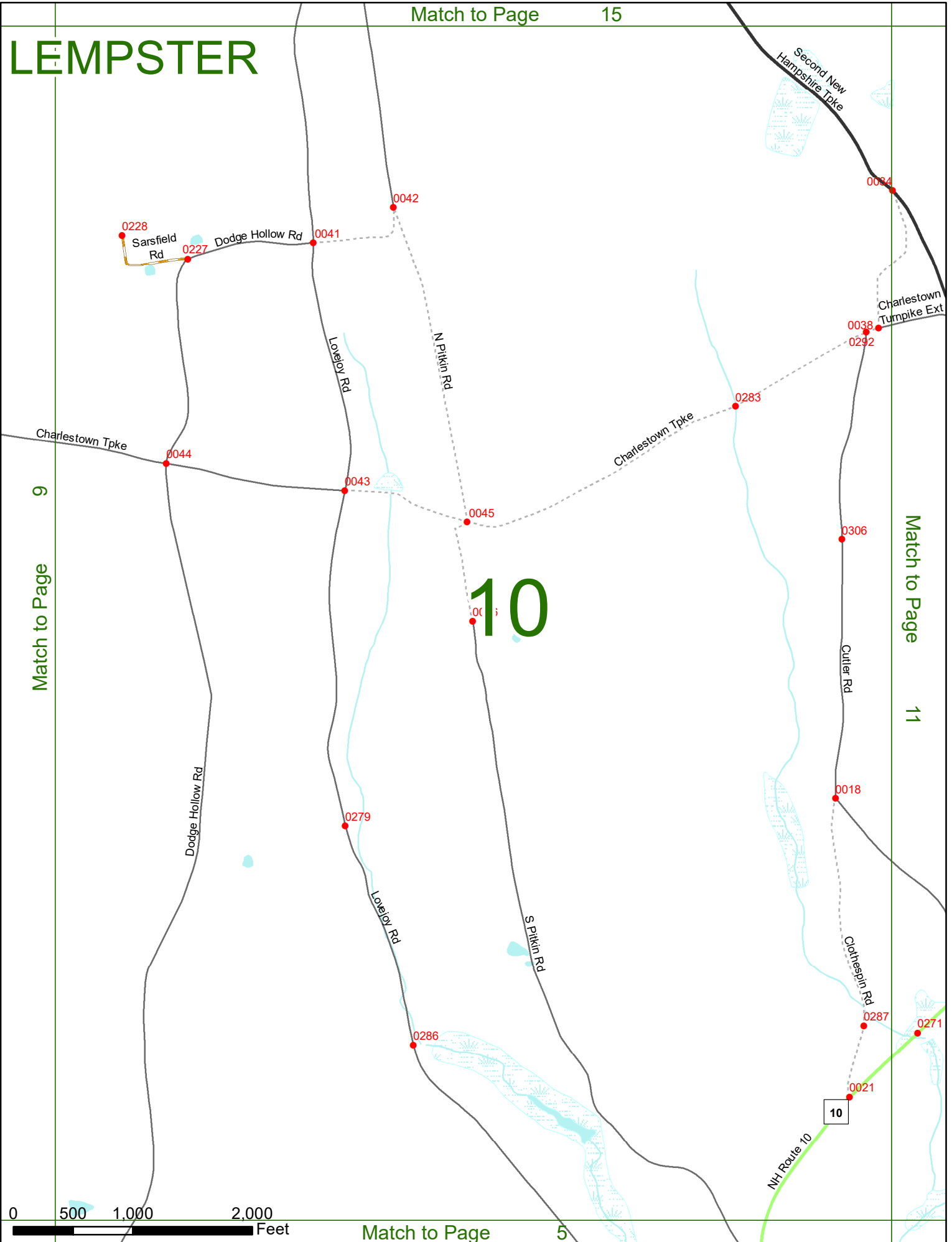


# LEMPSTER

Match to Page 9

Match to Page 11

# 10





# LEMPSTER

Match to Page 17

11

Match to Page

# 12

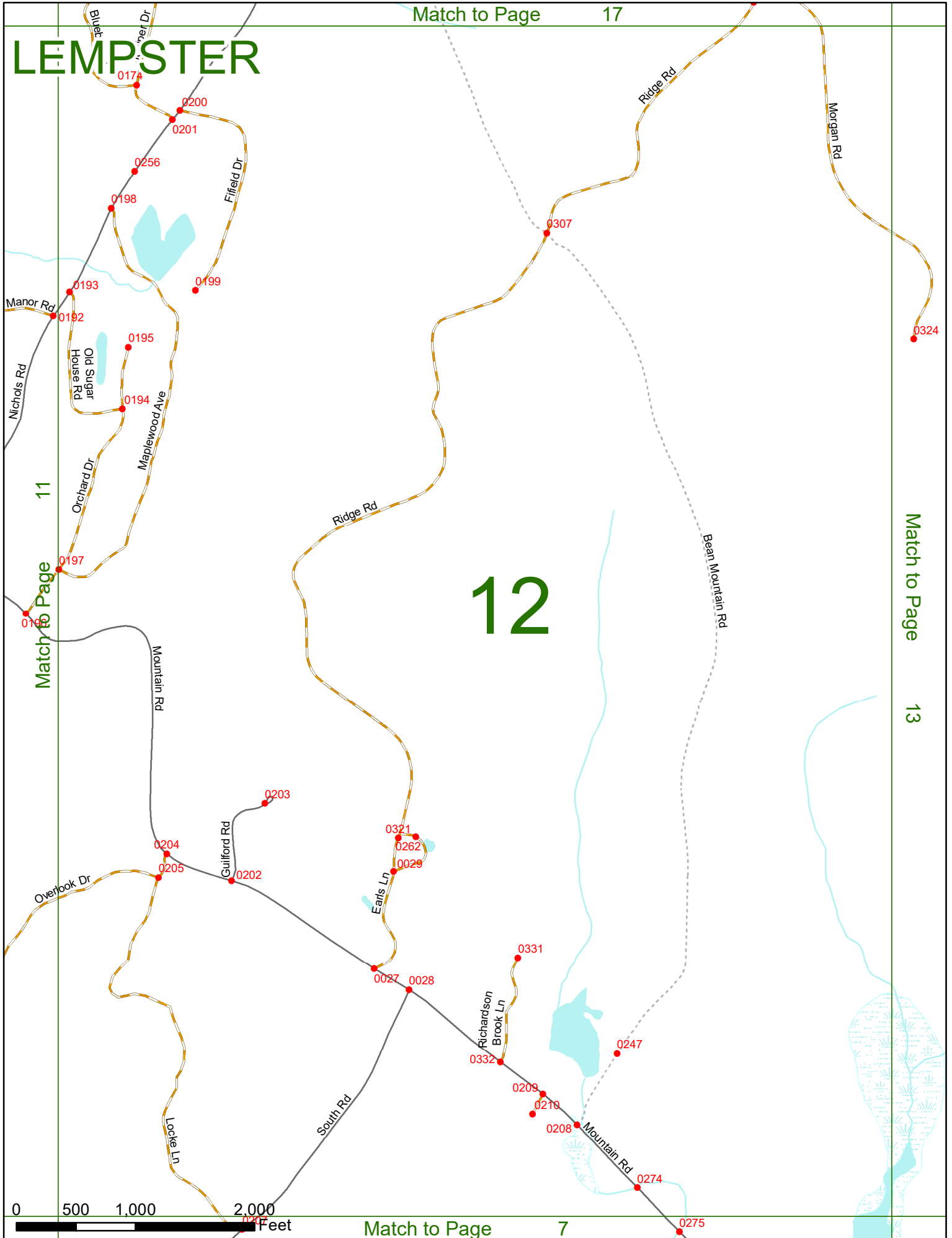
Match to Page

13

0 500 1,000 2,000 Feet

Match to Page

7



Match to Page

# LEMPSTER

18

Vickery Pond

Pillsbury State Park

N Main St

0291  
0071

May Pond

31

Morgan Rd

0324

Felch Pasture Rd

6325

0325

0070

12

Match to Page

# 13

LEMPSTER  
WASHINGTON

Pillsbury SP

Match to Page

0

N Main St

0069

Hedgehog Pond



Match to Page

8

Fletcher Pond



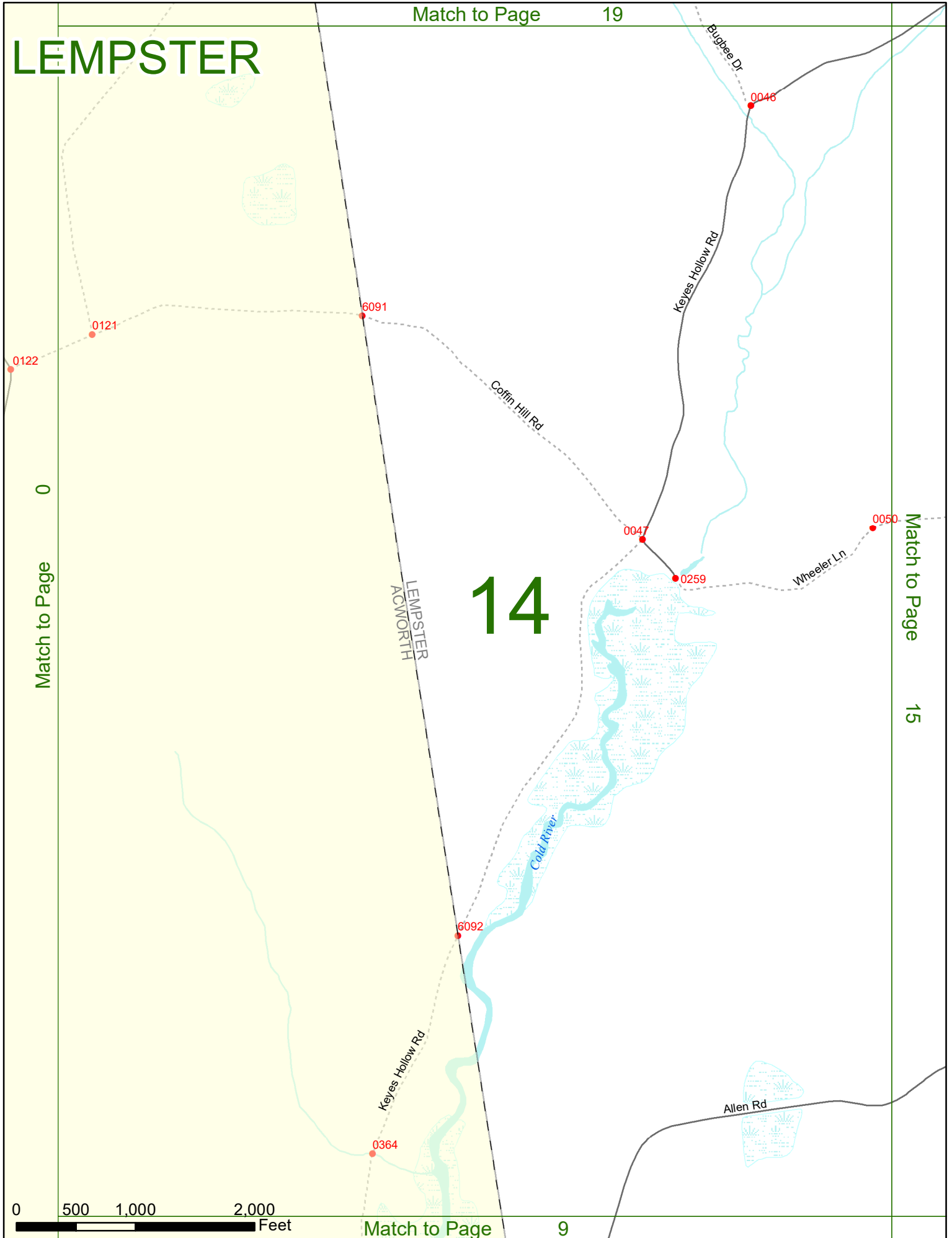

# LEMPSTER

Match to Page 0

Match to Page 15

# 14

LEMPSTER  
ACWORTH

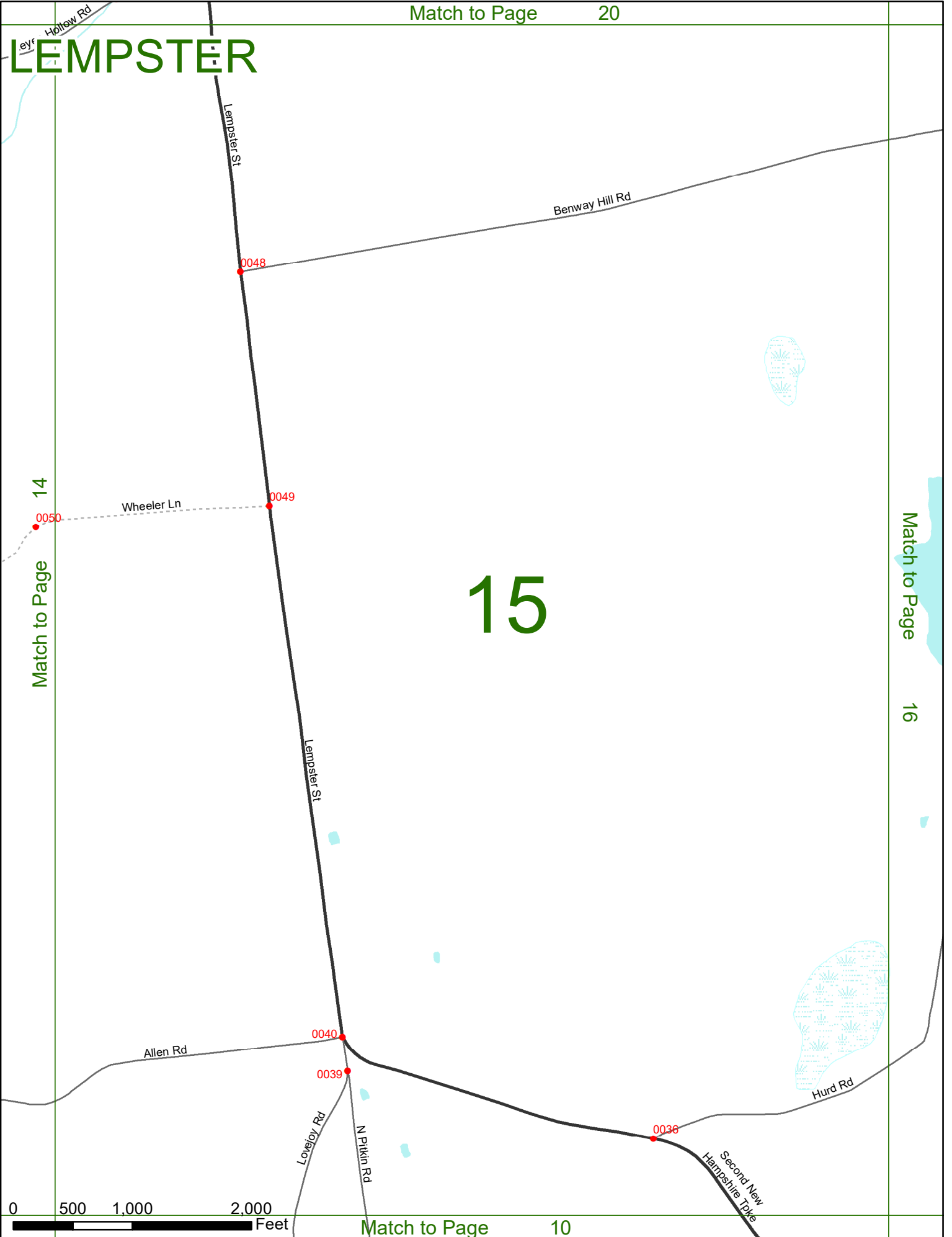


# LEMPSTER

# 15

Match to Page 14

Match to Page 16



# LEMPSTER

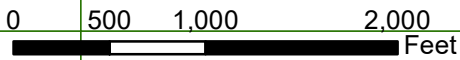
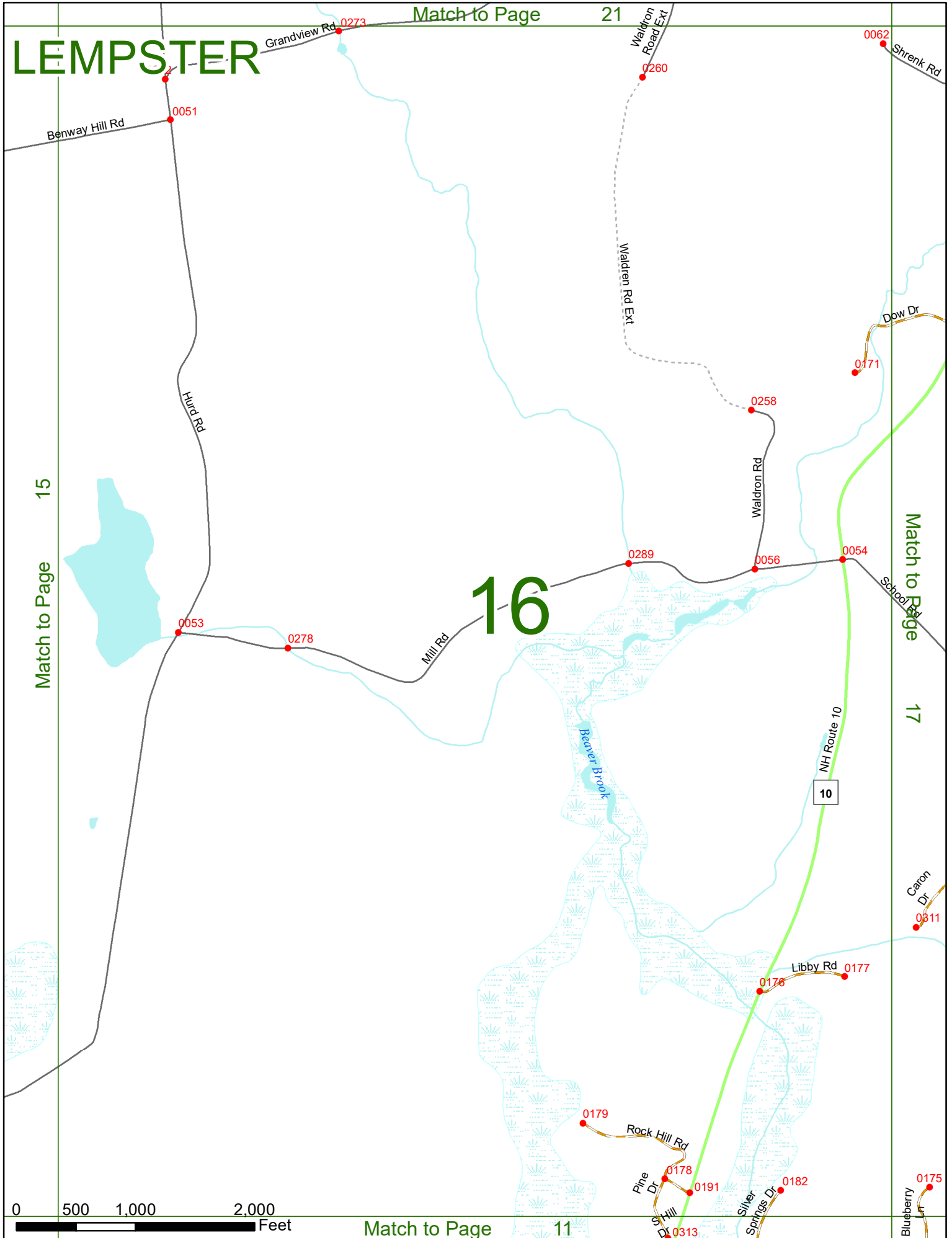
Match to Page 21

Match to Page 15

Match to Page 17

# 16

Match to Page 11



0062 Shrenk Rd

0260 Waldron Road Ext

0273 Grandview Rd

0051 Benway Hill Rd

Waldron Rd Ext

0171 Dow Dr

Hurd Rd

0258 Waldron Rd

0289 Mill Rd

0056 Waldron Rd

0054 School Rd

0053 Mill Rd

0278 Mill Rd

NH Route 10  
10

0311 Canon Dr

0177 Libby Rd

0179 Rock Hill Rd

0178 Pine Dr

0191 St Hill Dr

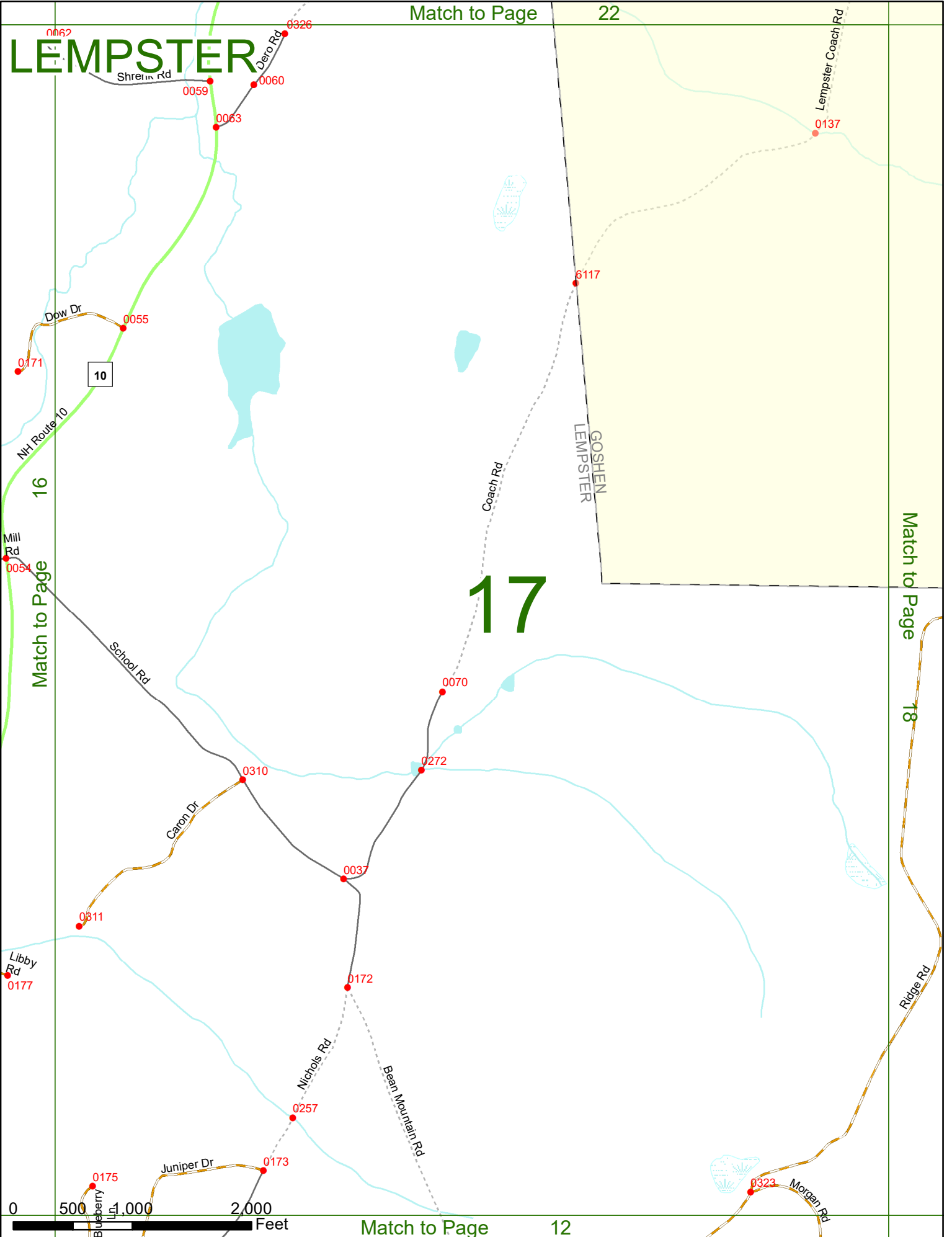
0182 Silver Springs Dr

0175 Blueberry Ln

0313

# LEMPSTER

# 17



# LEMPSTER

17

Match to Page

GOSHEN  
LEMPSTER

# 18

0127

6118

GOSHEN  
WASHINGTON

Match to Page

0

Ridge Rd

0822

LEMPSTER  
WASHINGTON

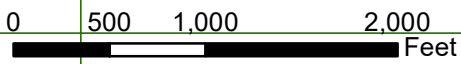
0078

31

N Main St

*Pillsbury SP*

Vickery  
Pond



# LEMPSTER

# 19

Gilman Pond Rd  
0091

0383

0012

0303

N. Kosh Rd

Gilman Pond Rd

0013

North Shore Rd

0

2nd N.H. Tpke

Match to Page

20

Match to Page

0014

Meadow Hill Rd

Morgan Rd

UNITY  
LEMPSTER

6050

6305

0237

Mountain View Rd

6049

UNITY  
ACWORTH

East Shore Dr

0310

6048

0313

0072

0236

0311

0312

Crescent Lake

Ginter Rd

0400

6284

0080

0277

Stage Rd

Crescent Lake Rd

0124

6090

E Shore Rd

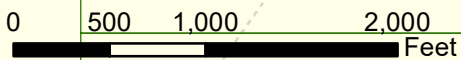
LEMPSTER  
ACWORTH

Lempster St

0329

Bugbee Dr

Keyes Hollow Rd



# LEMPSTER

Gilman Pond

Eastman Loop

0092  
0022

Egan Rd

0347  
0007

Unity Springs Rd

0302

Kanto Rd

0009

0301

0008

S Koski Rd

0304

0260

19

Match to Page

# 20

Match to Page

21

Quimby Farm Rd

0234

UNITY LEMPSTER

6051

0314  
0261

Morgan Rd

0237

Hurd Pond

Stage Rd

0076

Lempster St

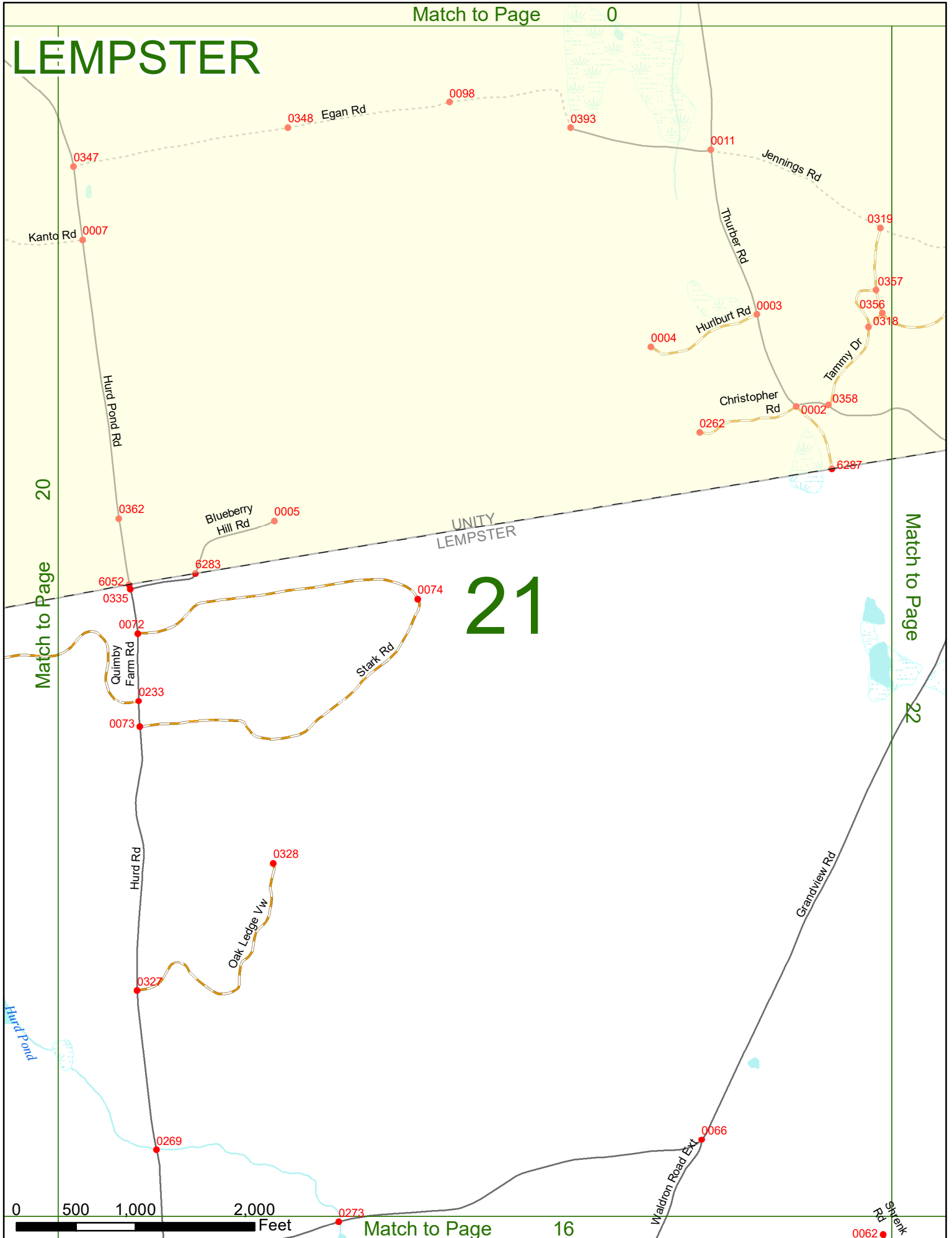
0077

How Rd

0285



# LEMPSTER



20

Match to Page

UNITY  
LEMPSTER

# 21

Match to Page

22

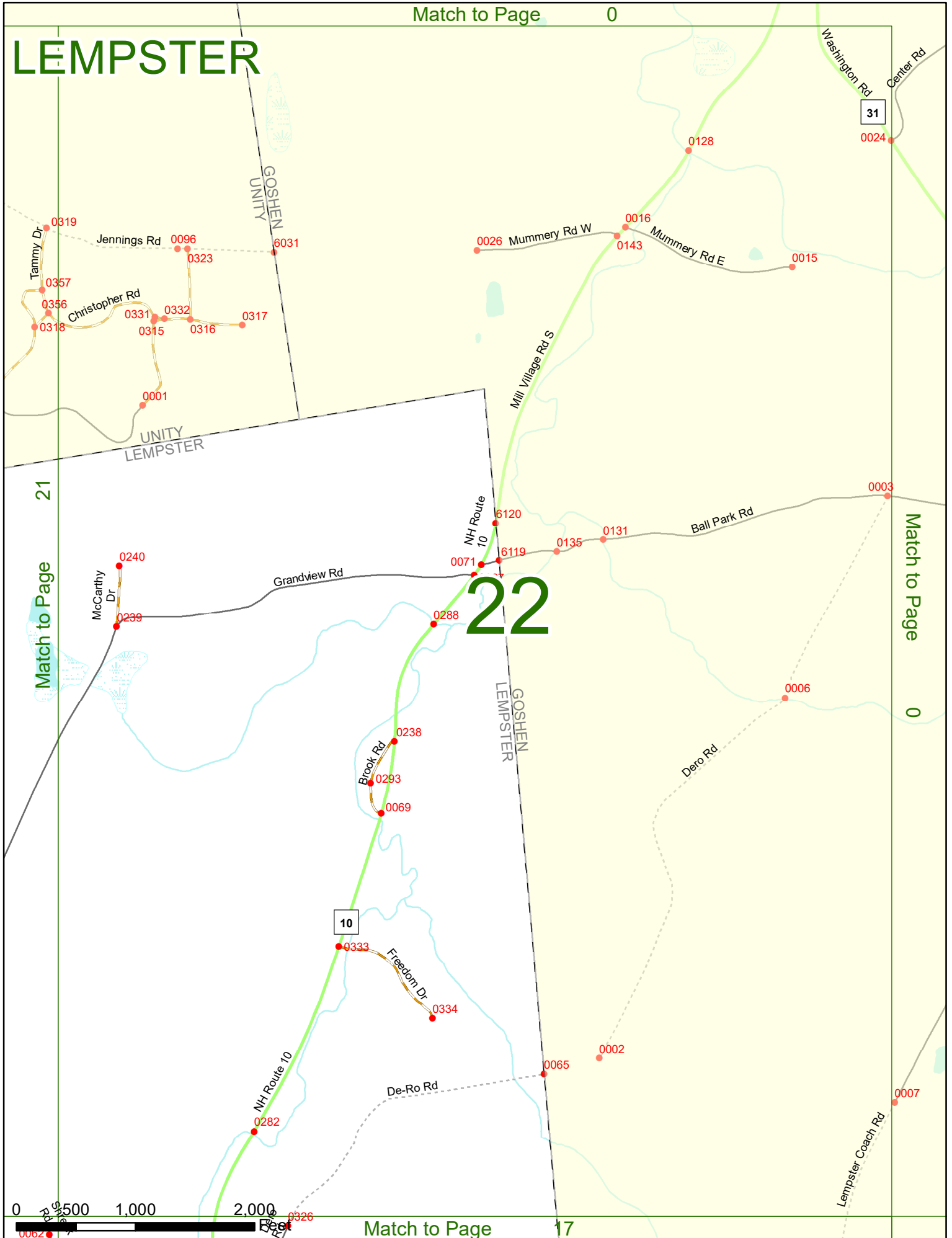
0 500 1,000 2,000 Feet

Match to Page 16

0062



# LEMPSTER



21

Match to Page

# 22

Match to Page

0

