

New Hampshire  
**DOT**  
 Department of Transportation

Maps and data sets are not guaranteed to be free from errors and omissions. Data is in a constant state of update and correction by various groups and agencies. Information displayed on this map is the best available at the time of publication.

# 2022 Nodal Reference Bookmap

## LEGEND



NHDOT will accept crash locations based on the State of NH Uniform Police Traffic Accident Report.

Crash occurred on:

**Option 1**     Street Address  
                   123 Main Street

**Option 2**     Route No and/or     Distance from             NESW             Intesecting Road, Bridge,  
                   Street name             Intersecting Street                                     Town/County line  
                   Main Street                     500                     E                     Oak Street

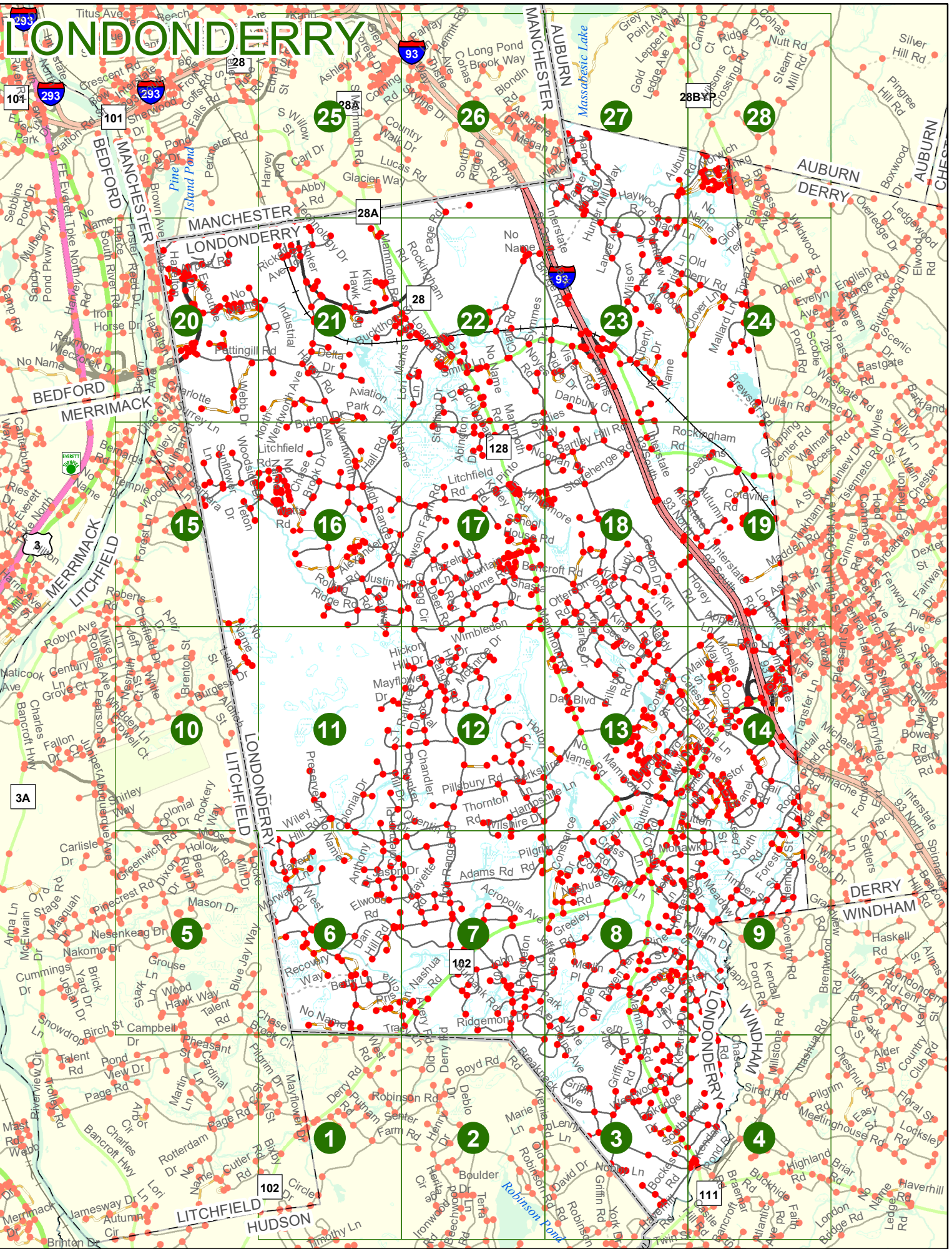
**Option 3**     First Node                     Distance from First Node                     Second Node  
                   515                                     212                                     632

**Option 4**     Route No and/or             Mile Marker on Interstate Only             NESW             Mile (Marker)  
                   Street name  
                   189S                                     700 feet                                     S                     36.8

**Option 3 – Example**

Street Name                     Loudon Road  
First Node                             803  
Distance from First Node             318 Ft  
Second Node                             813





# LONDONDERRY

Match to Page 6

LONDONDERRY HUDSON


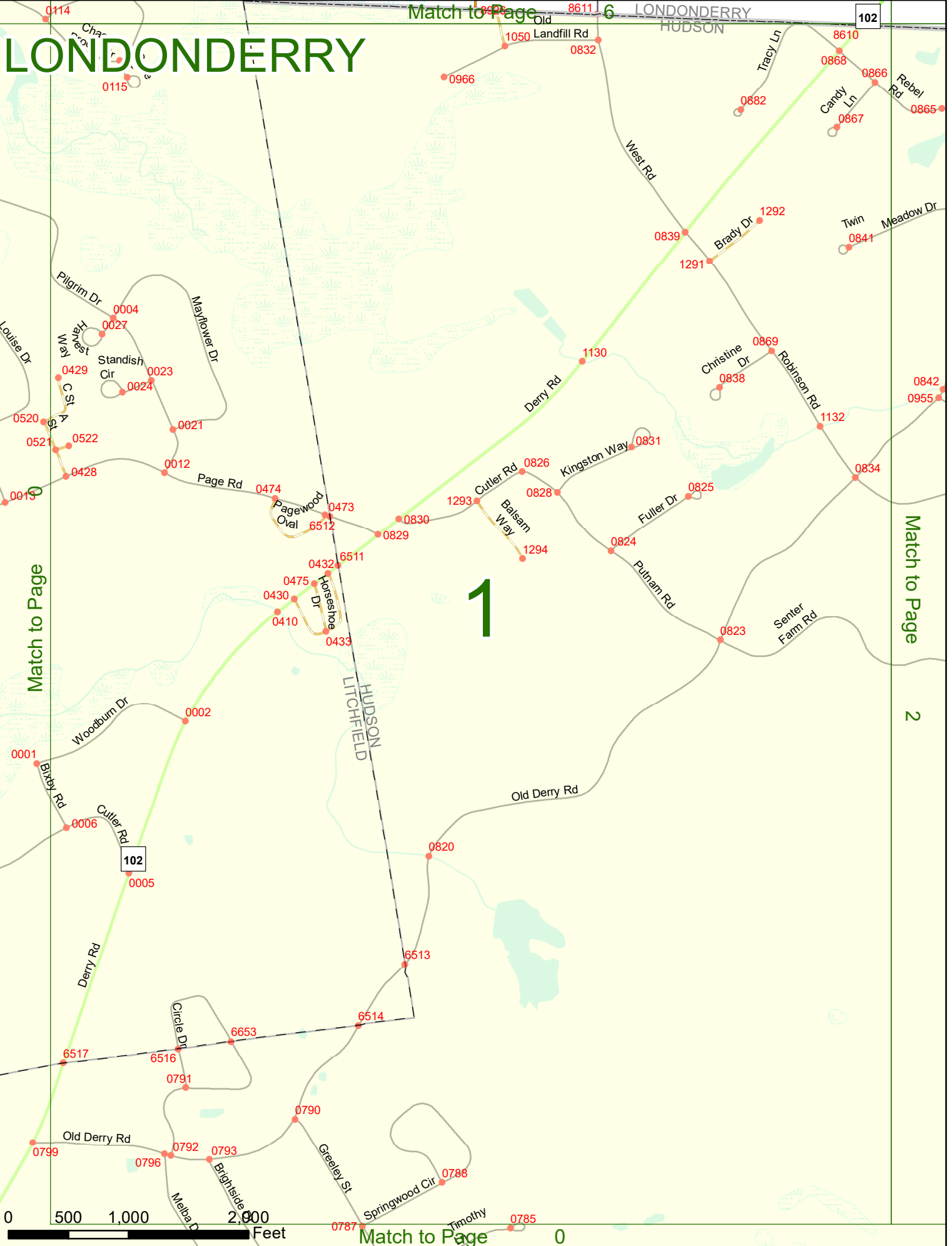
102

# 1

Match to Page 2

2

Match to Page 0

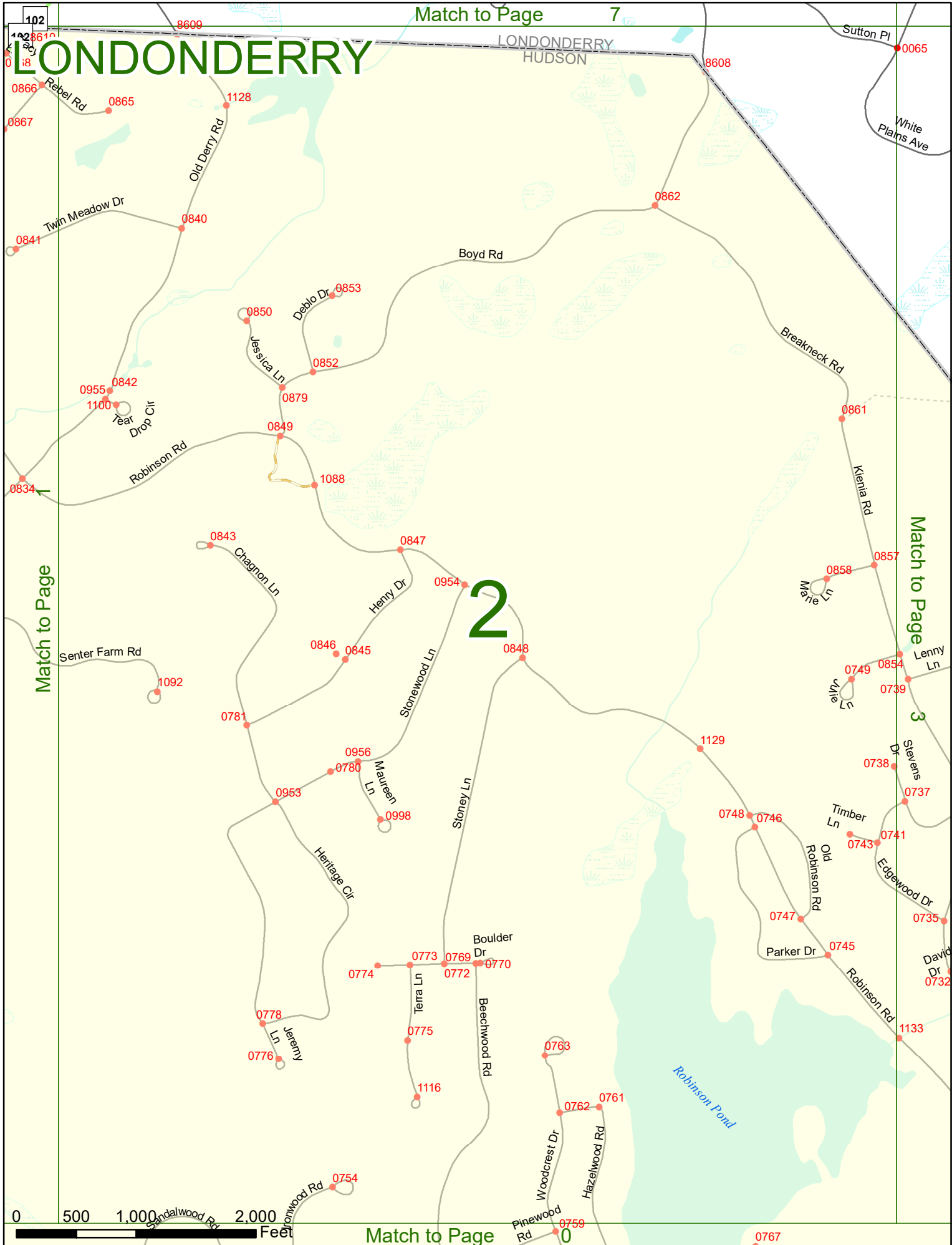


Match to Page 0

0

# LONDONDERRY

LONDONDERRY HUDSON



Match to Page

Match to Page

# 2

Match to Page

Match to Page



Match to Page

Match to Page

# LONDONDERRY

Match to Page 8

8


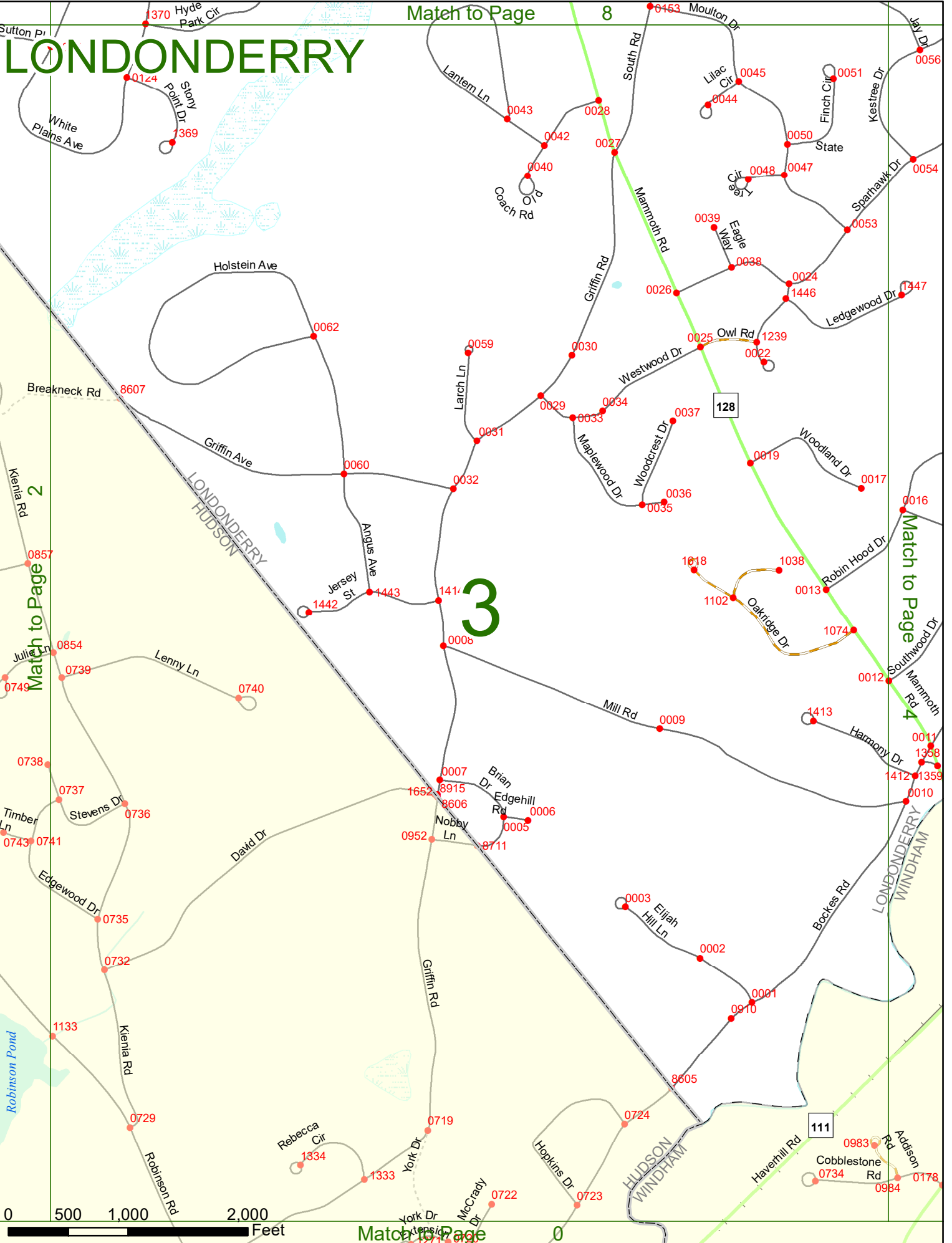
3

Match to Page 4

4

Match to Page 0

0



# LONDONDERRY

Match to Page

9

Match to Page

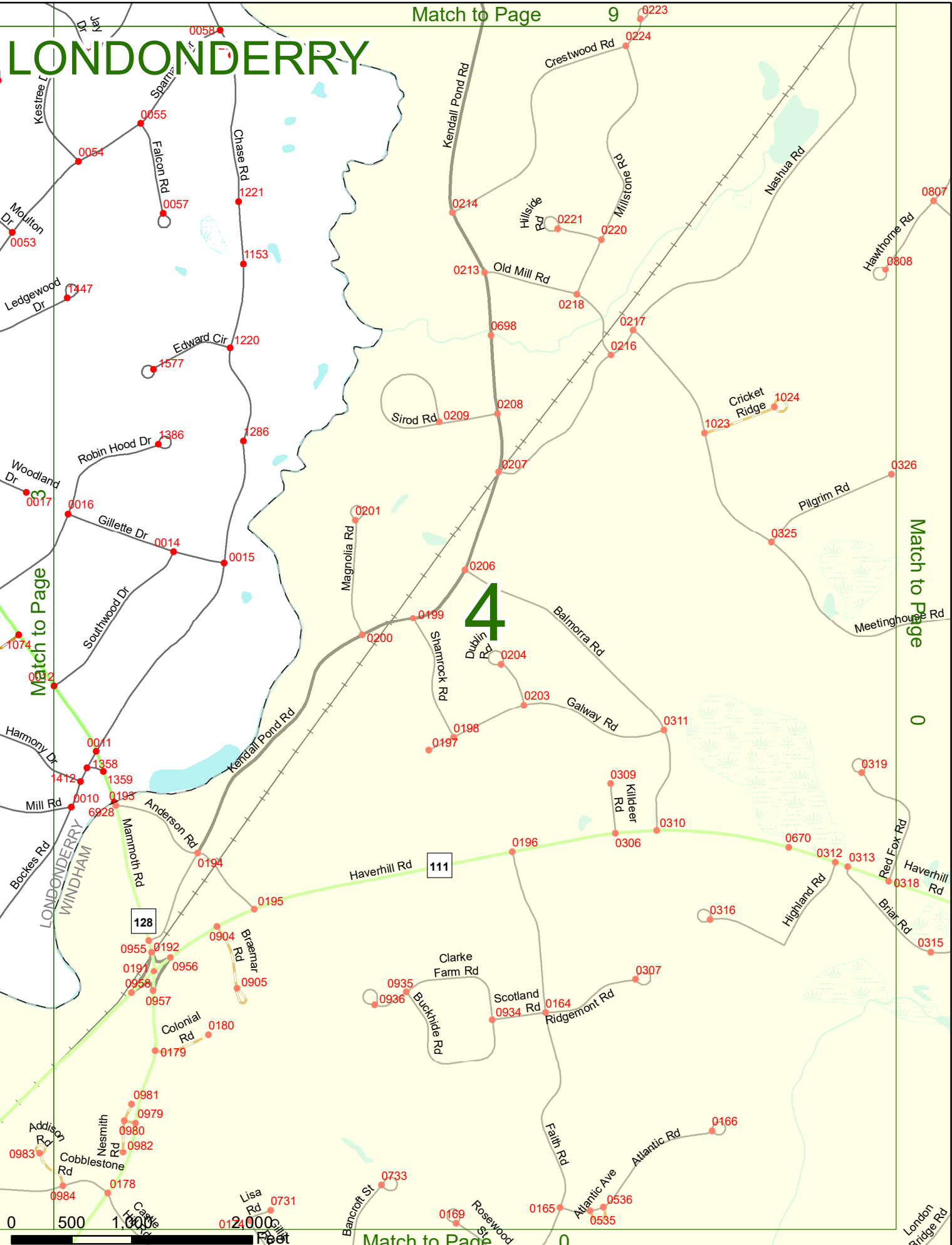
Match to Page

0

Match to Page

0

# 4



# LONDONDERRY

Match to Page 10

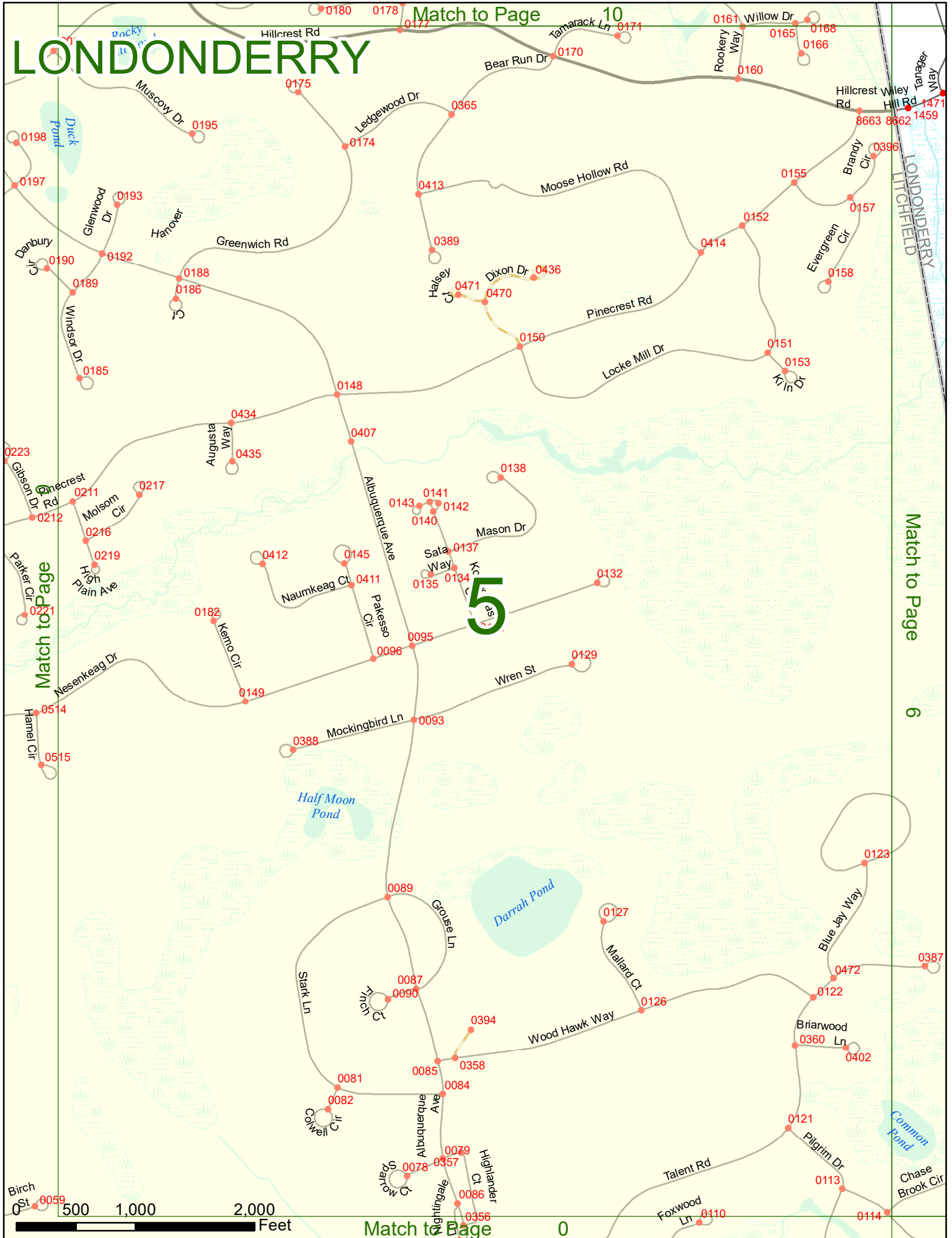
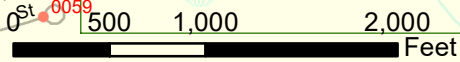
10

Match to Page 6

6

Match to Page 0

0



Match to Page

9

Match to Page

0



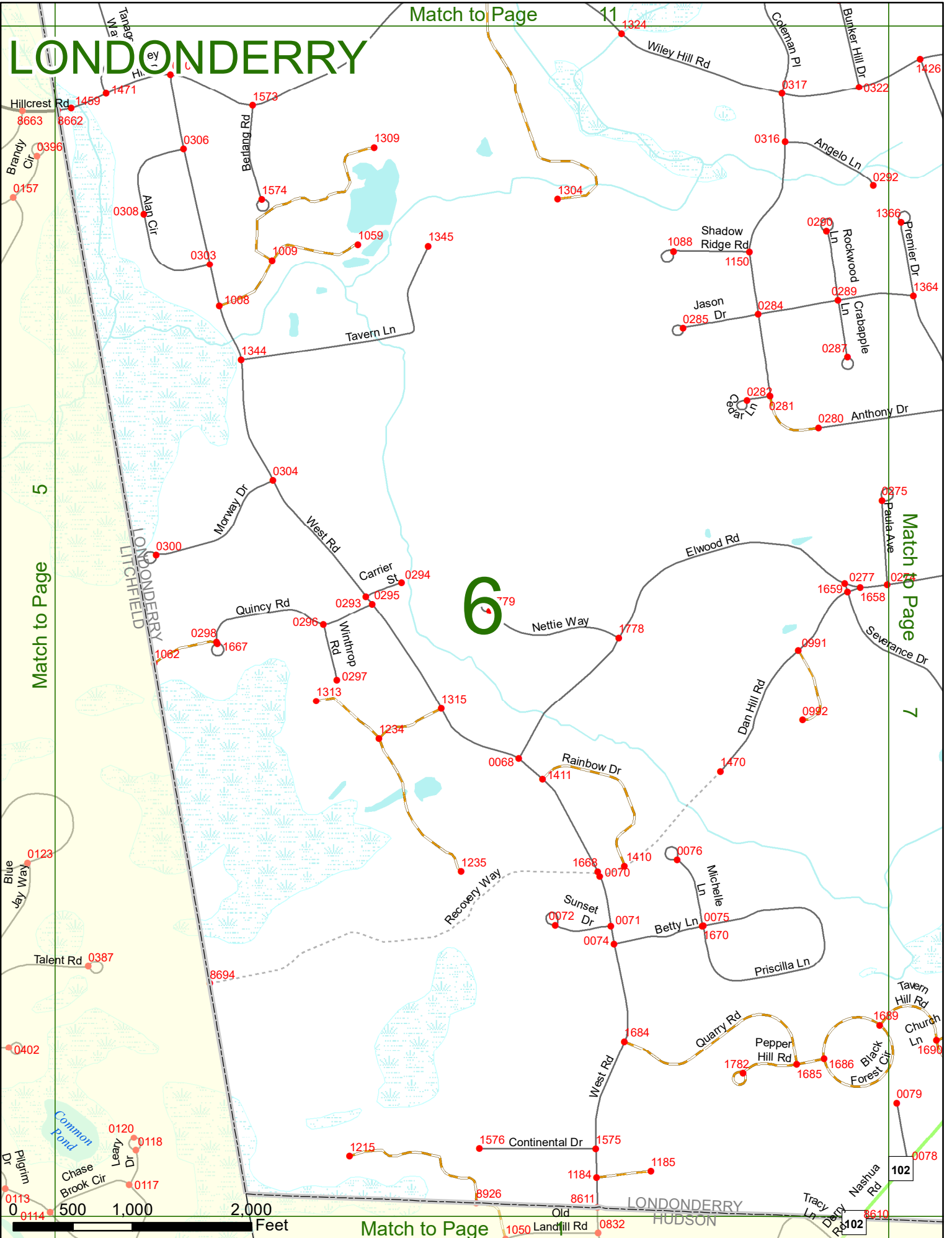
# LONDONDERRY

Match to Page 11

Match to Page 5

Match to Page 7

# 6



Match to Page

LONDONDERRY HUDSON

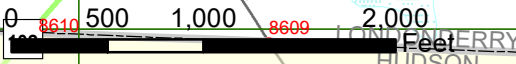
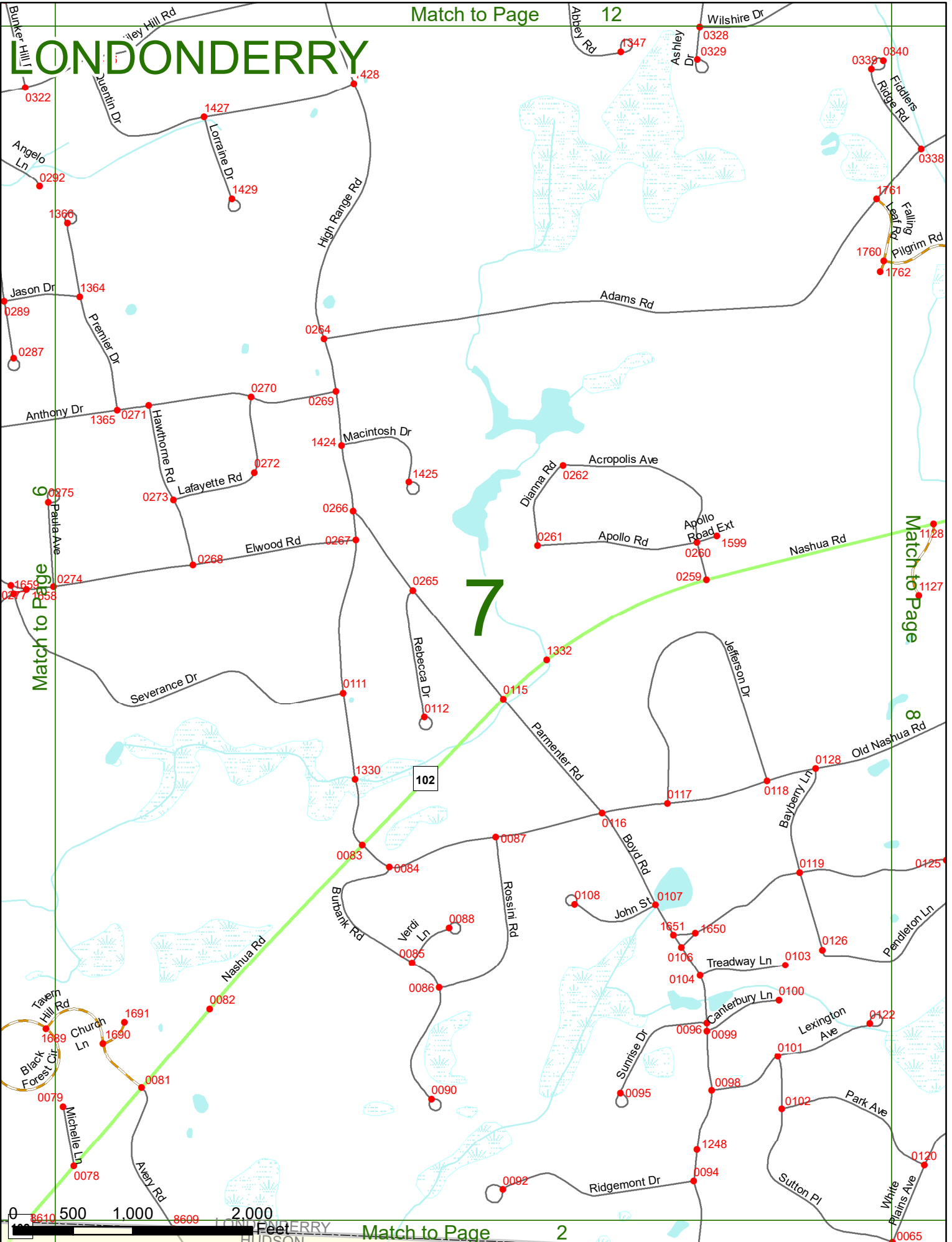
0 500 1,000 2,000 Feet

# LONDONDERRY

# 7

Match to Page 6

Match to Page 8



# LONDONDERRY

Match to Page 13

7

8

Match to Page 6

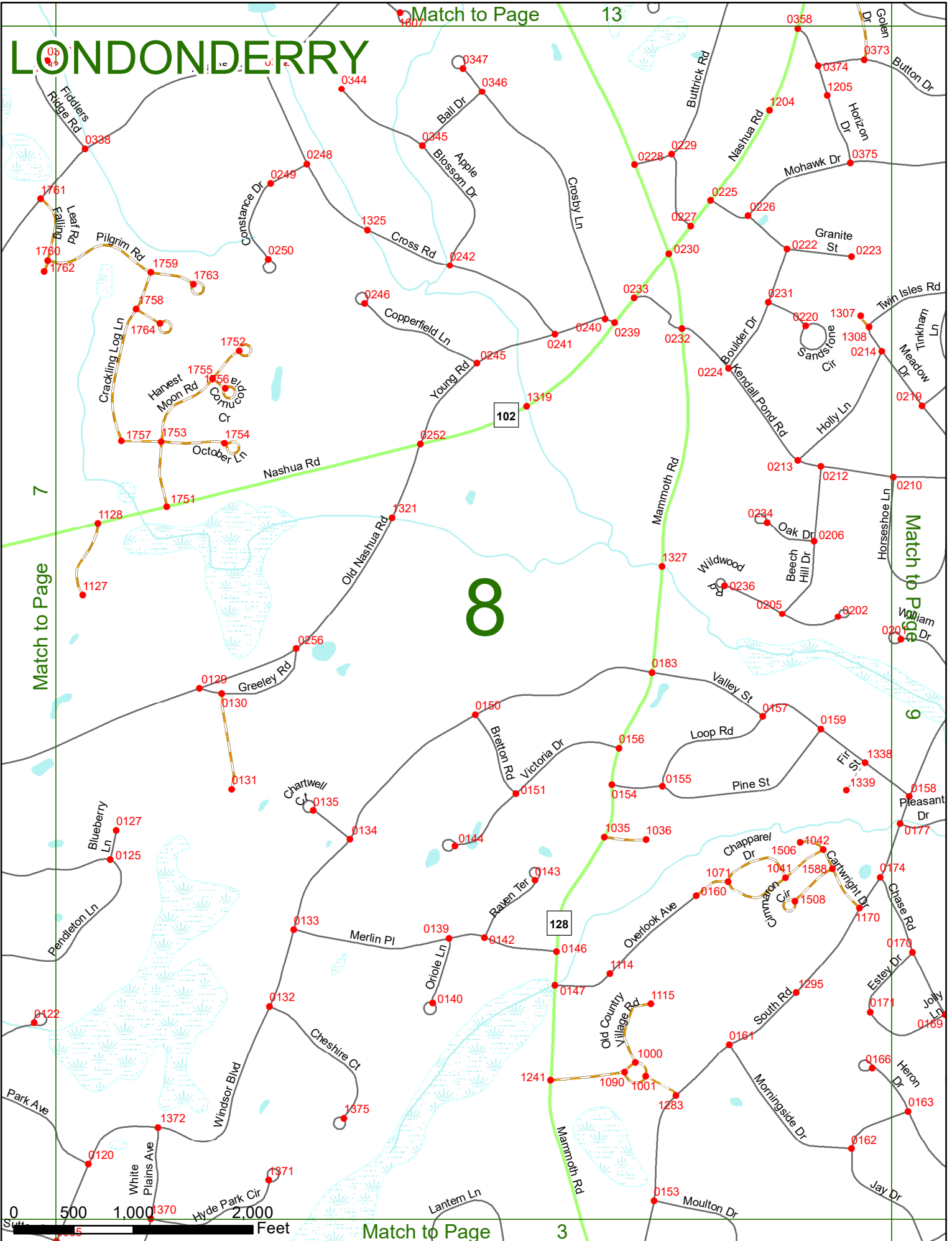
6

Match to Page

Match to Page

Match to Page

3



0 500 1,000 2,000 Feet

# LONDONDERRY

Match to Page

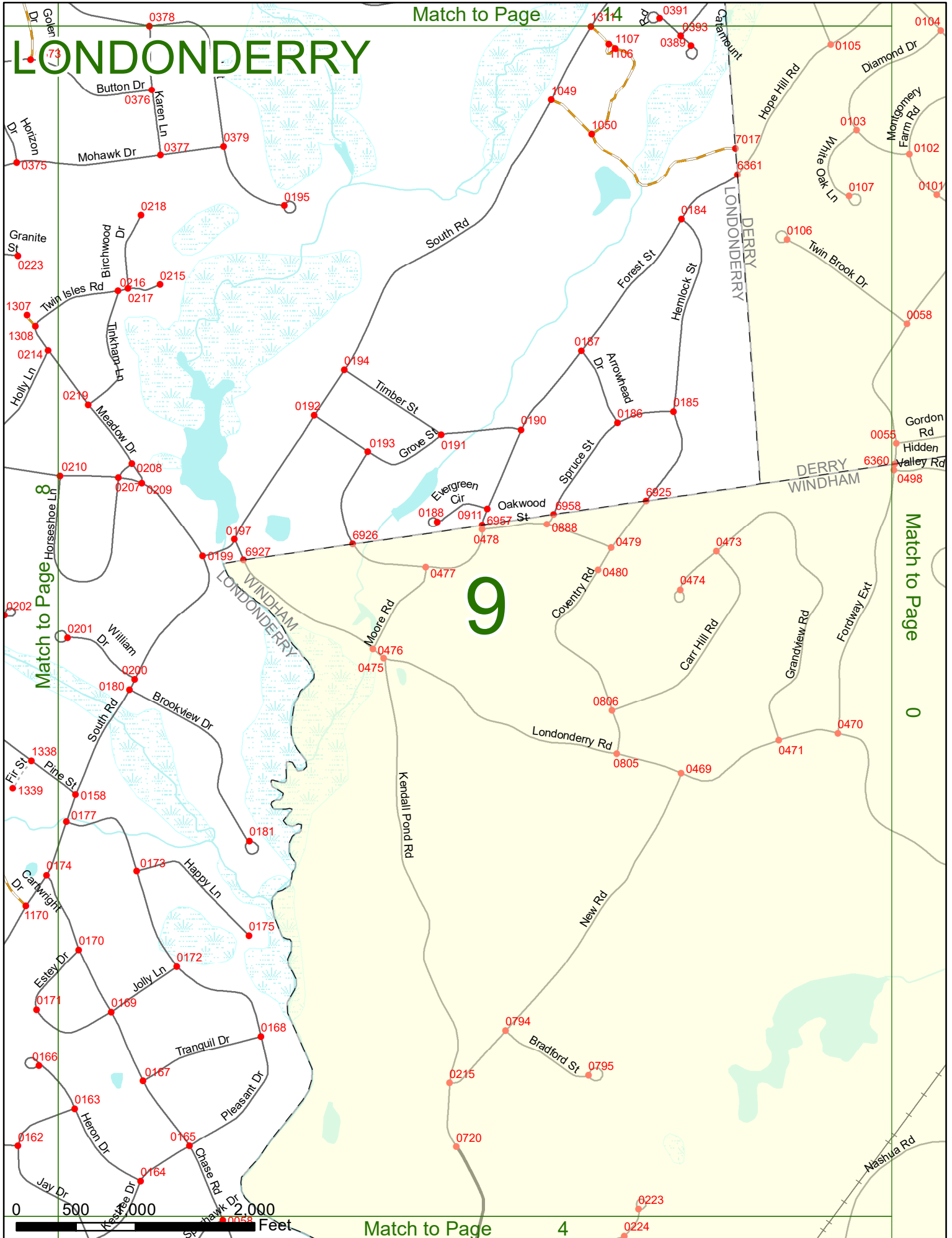
# 9

Match to Page

0

Match to Page

4



Match to Page

8

Match to Page

0



# LONDONDERRY

Match to Page 15

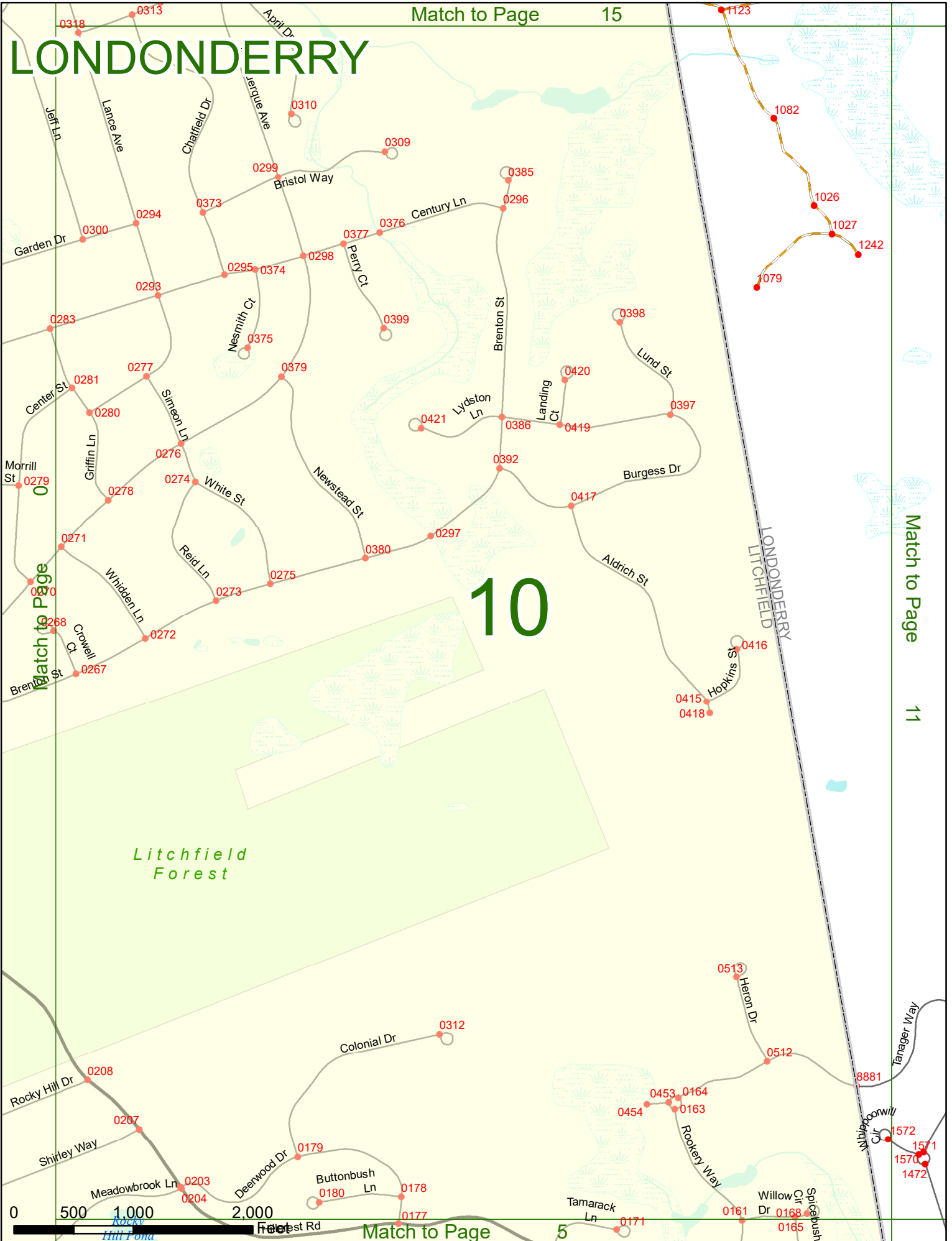
# 10

Match to Page 11

Litchfield Forest

0 500 1,000 2,000 Feet

Match to Page 5



Match to Page 16

# LONDONDERRY

10

Match to Page

11

Match to Page

12

1242

0483

0489

0487

0497

Laurel Hill Rd

0479

Chestnut Hill Dr

0476

0475

Mayflower Dr

7229

0468

0465

0462

Royal Ln

0463

1380

Tyler Dr

1374

Hancock Dr

1373

0314

1381

1433

Preserve Dr

1435

Watercrest Dr

1434

1780

Patriot Way

1781

1568

Bunker Hill Dr

1382

8881

Whippoorwill

1572

1571

1570

1472

Tanager Way

1303

1432

Wiley Hill Rd

0313

Colonial Dr

1324

0318

Coleman Pl

0321

Mont Vernon Dr

Chandler Dr



Match to Page

6

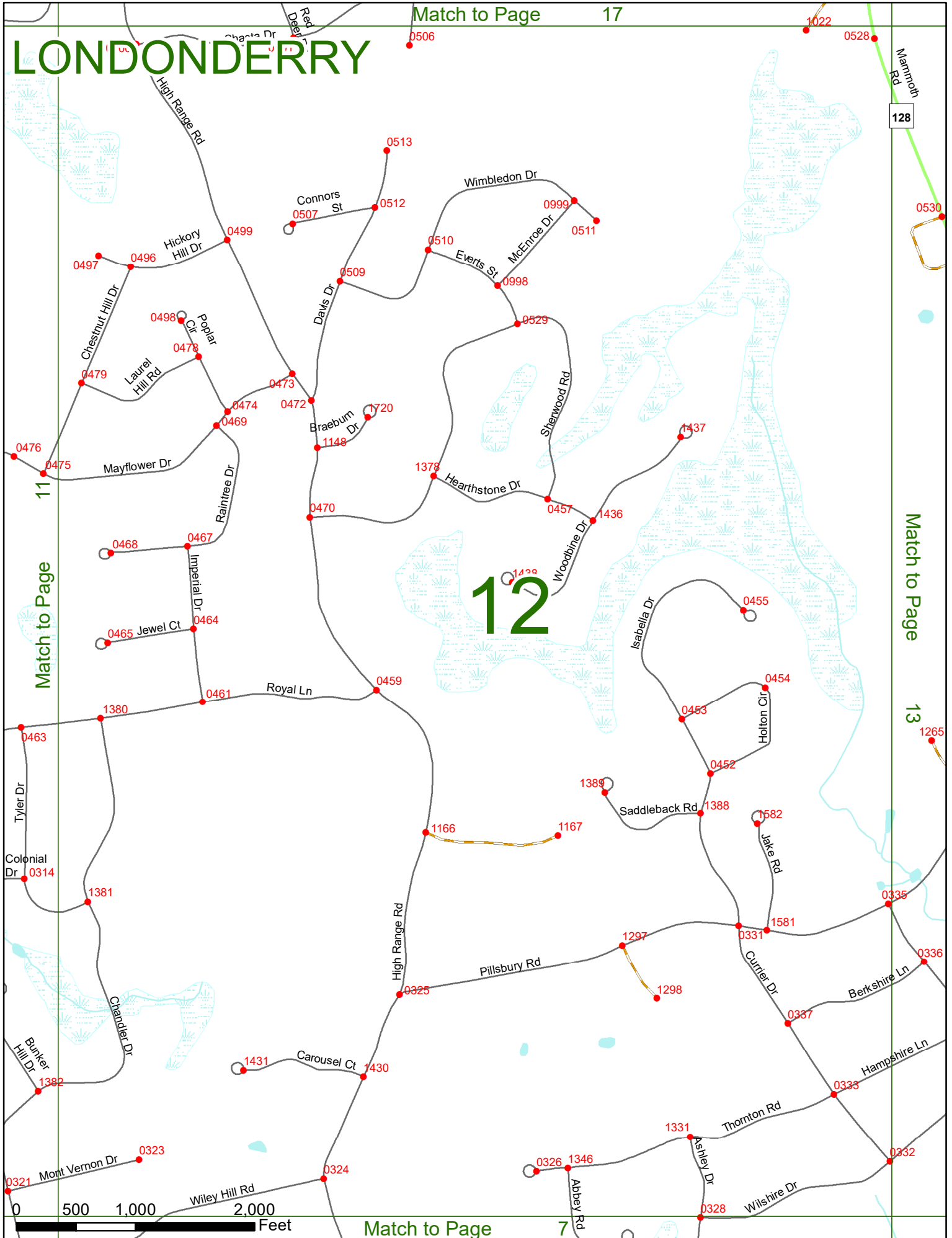
# LONDONDERRY

Match to Page 17

Match to Page 11

Match to Page 13

# 12



Match to Page 7





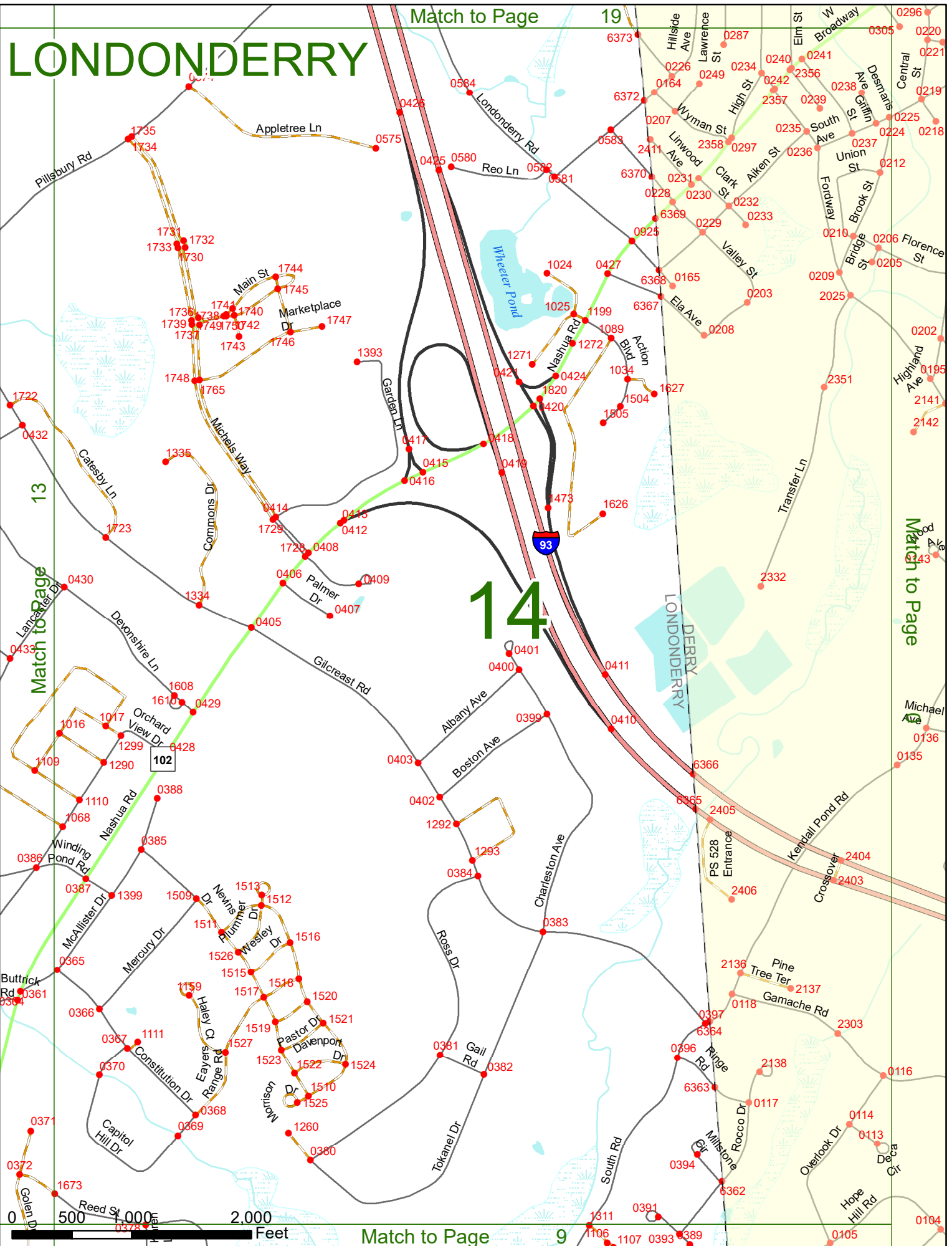
# LONDONDERRY

Match to Page 19

13

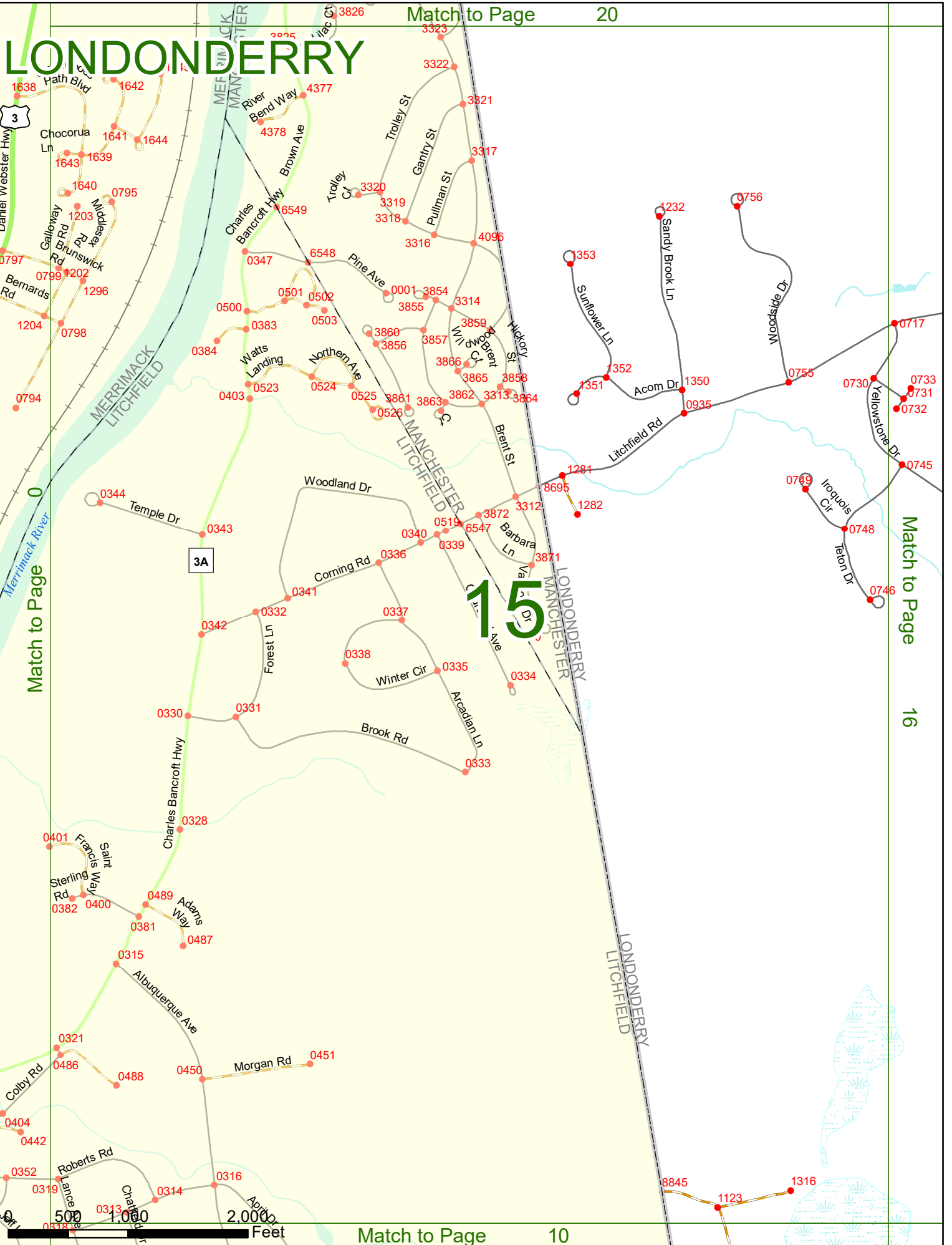
14

Match to Page 15



Match to Page 9

# LONDONDERRY



Match to Page 20

Match to Page 0

Match to Page 16

Match to Page 10

3A

15

Feet

500 1,000 2,000

# LONDONDERRY

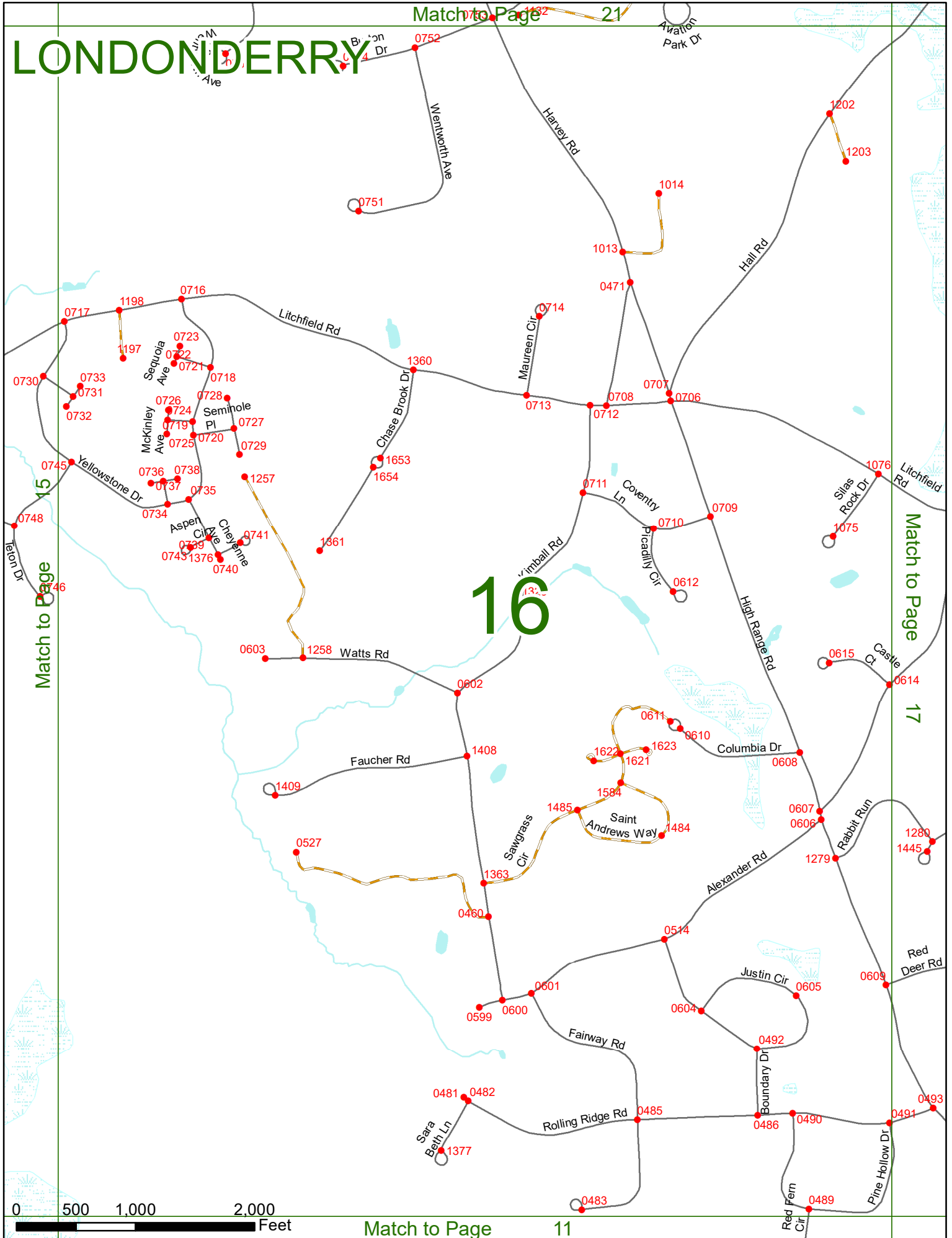
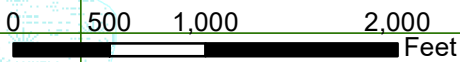
Match to Page 21

Match to Page 15

Match to Page 17

# 16

Match to Page 11



# LONDONDERRY


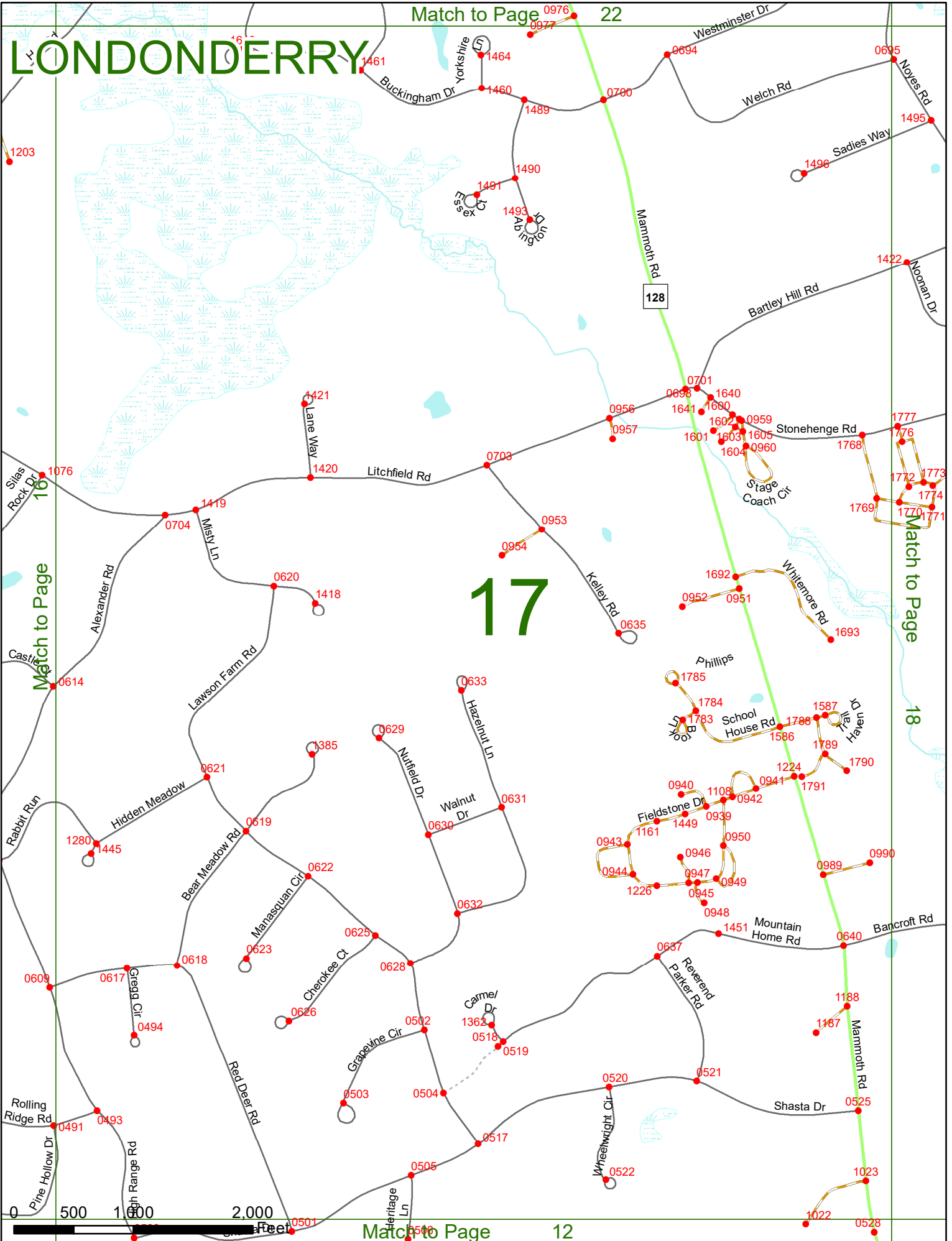
Match to Page 22

# 17

Match to Page 18

Match to Page 16

Match to Page 12



# LONDONDERRY

Match to Page 17

28

28

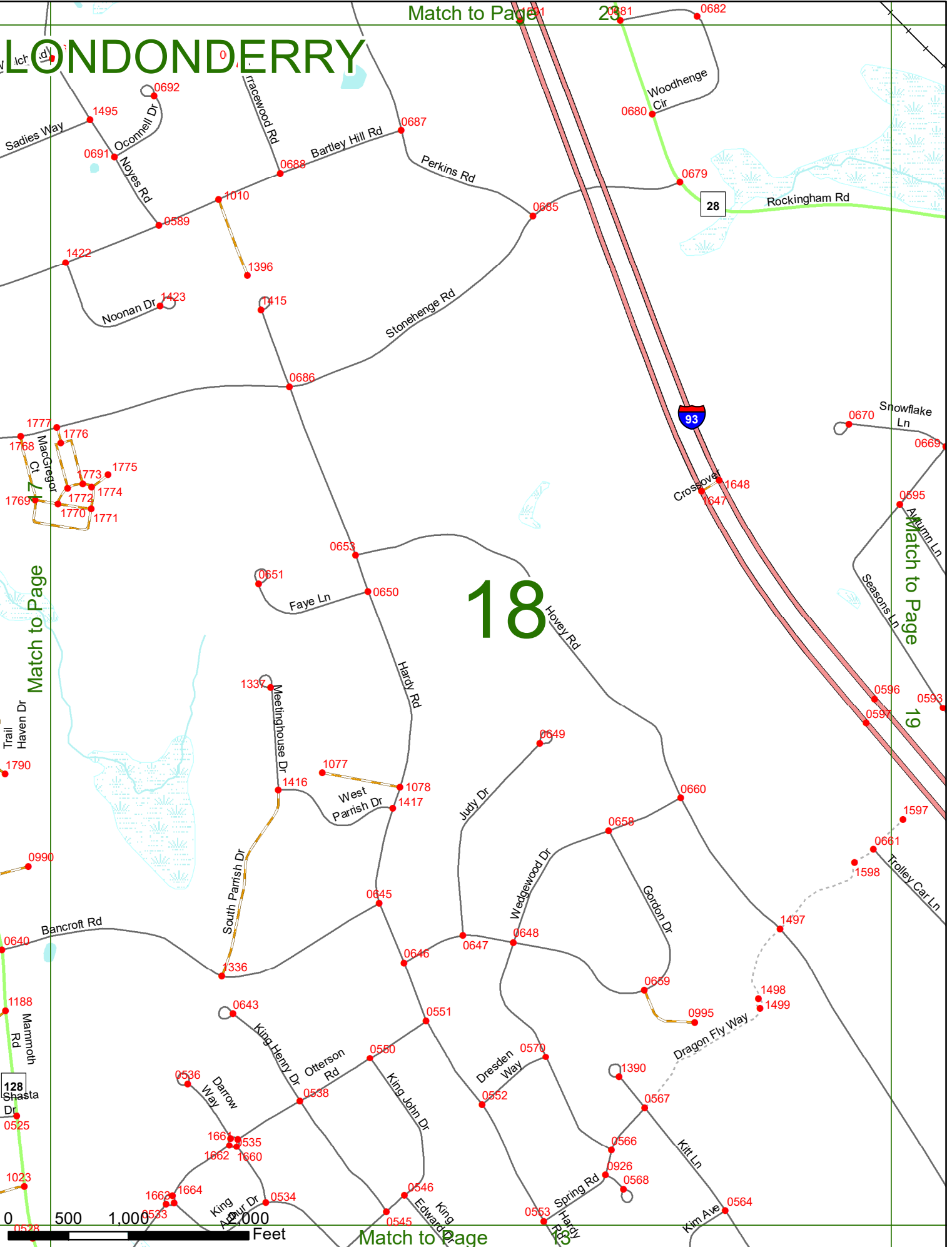
# 18

19

Match to Page 17

Match to Page 19

Match to Page 15



128 Shasta Dr



# LONDONDERRY

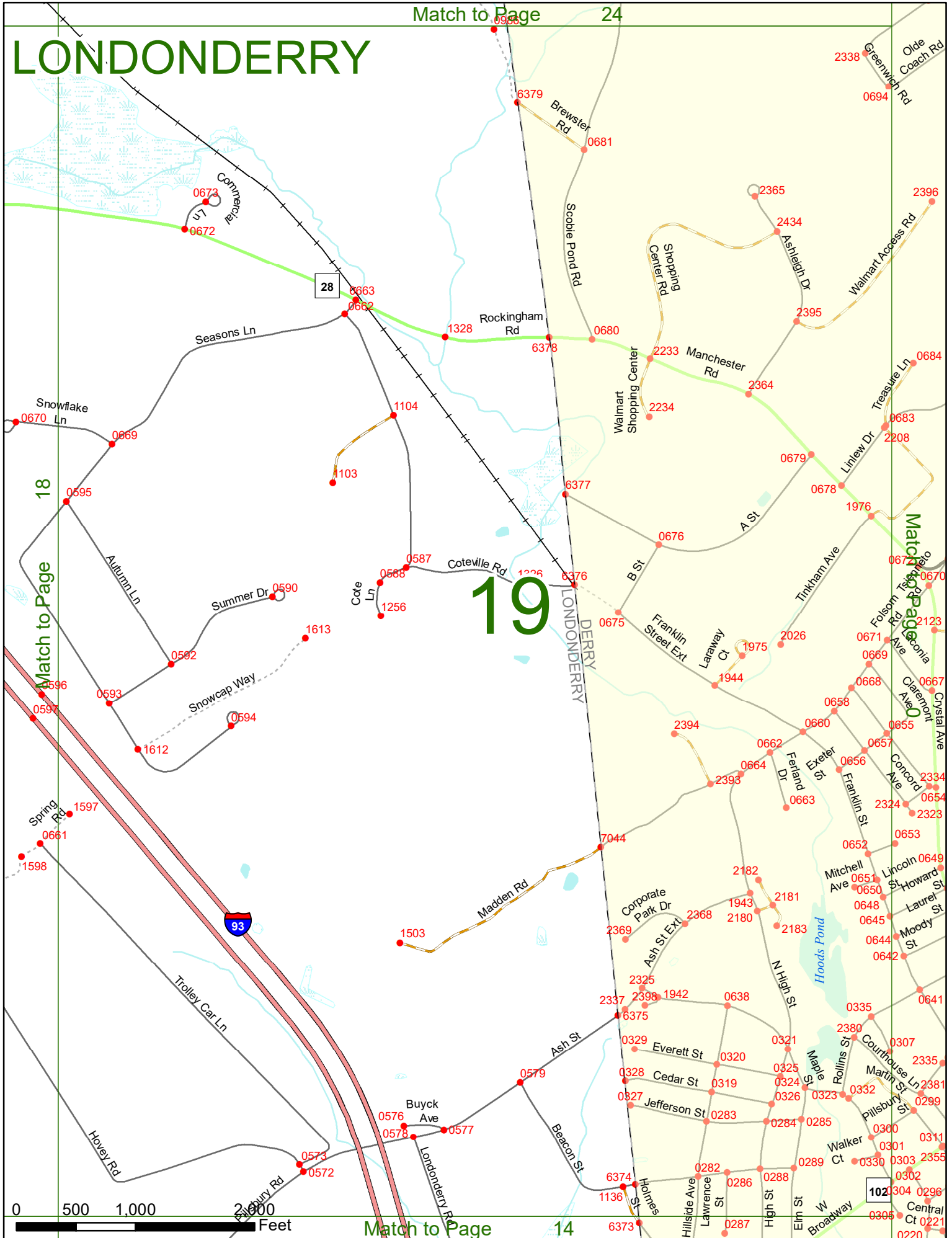
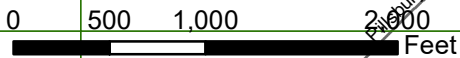
Match to Page 24

18

# 19

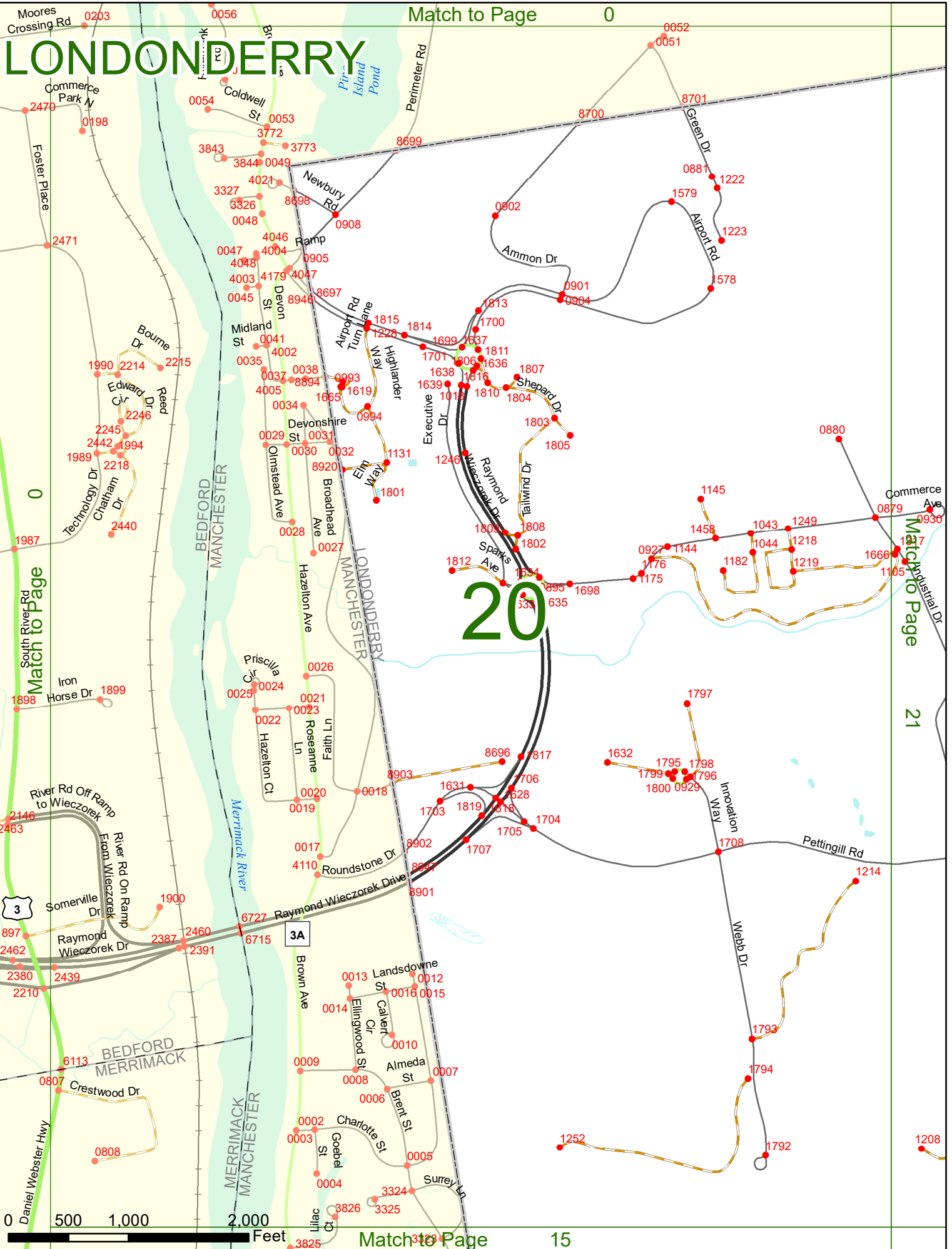
Match to Page 102

Match to Page 14



# LONDONDERRY

Match to Page 0



# 20

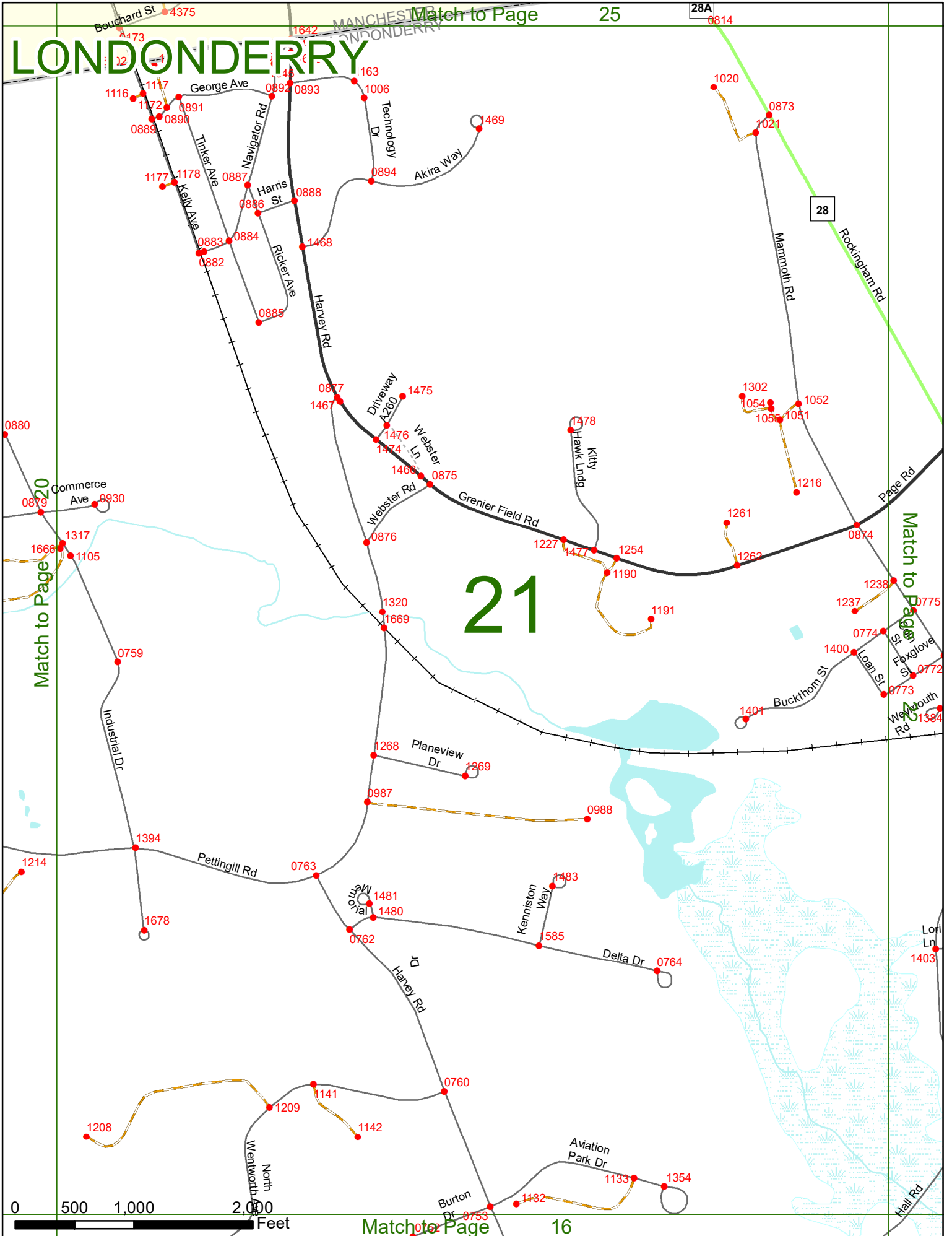
0 500 1,000 2,000 Feet

Match to Page 15

# LONDONDERRY

Match to Page 25

28A



Match to Page 20

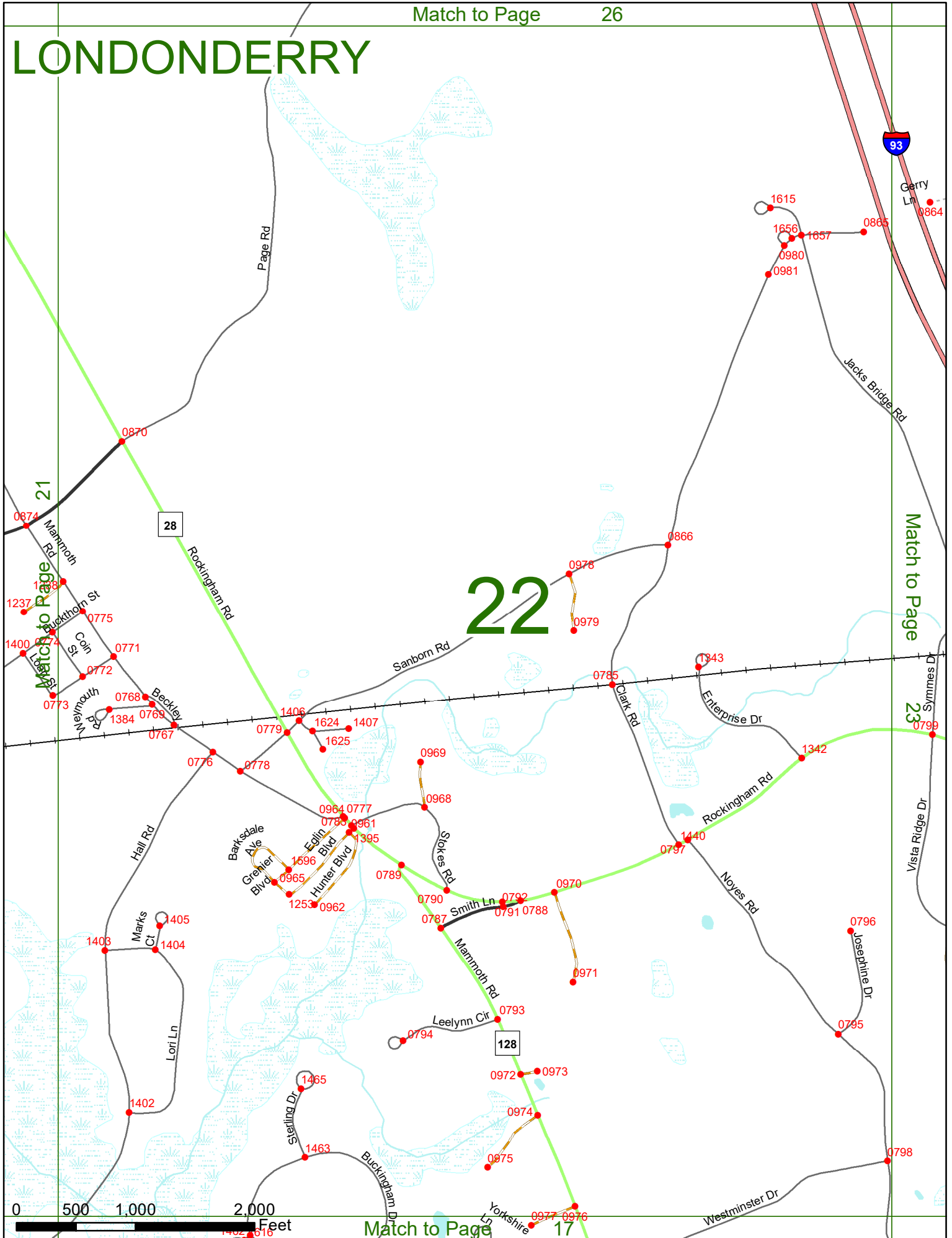
Match to Page 28

0 500 1,000 2,000 Feet

Match to Page 16



# LONDONDERRY



# 22

21

Match to Page

23

Match to Page

28

128

Match to Page

17



Gerry Ln 0864

1615  
1656  
1657  
0980  
0981  
0865

Jacks Bridge Rd

Match to Page  
1237  
1400  
0874  
0775  
0771  
0772  
0773  
0768  
0769  
0767  
1384  
0776  
0778  
1406  
0779  
1624  
1407  
1625  
0969  
0968  
0964  
0777  
0783  
0961  
1395  
1596  
0965  
1253  
0962  
0789  
0790  
0787  
0792  
0791  
0788  
0970  
0971  
1440  
0797  
1403  
1404  
1402  
1465  
1463  
0974  
0975  
0972  
0973  
0974  
0975  
0977  
0976

Rockingham Rd

Sanborn Rd

Clark Rd

Enterprise Dr

Rockingham Rd

Noyes Rd

Hall Rd

Barksdale Ave  
Grenier Blvd

Eglin Blvd  
Hunter Blvd

Stokes Rd

Smith Ln

Mammoth Rd

Leelynn Cir

Sterling Dr

Buckingham Dr

Yorkshire Ln

Westminster Dr

Symmes Dr

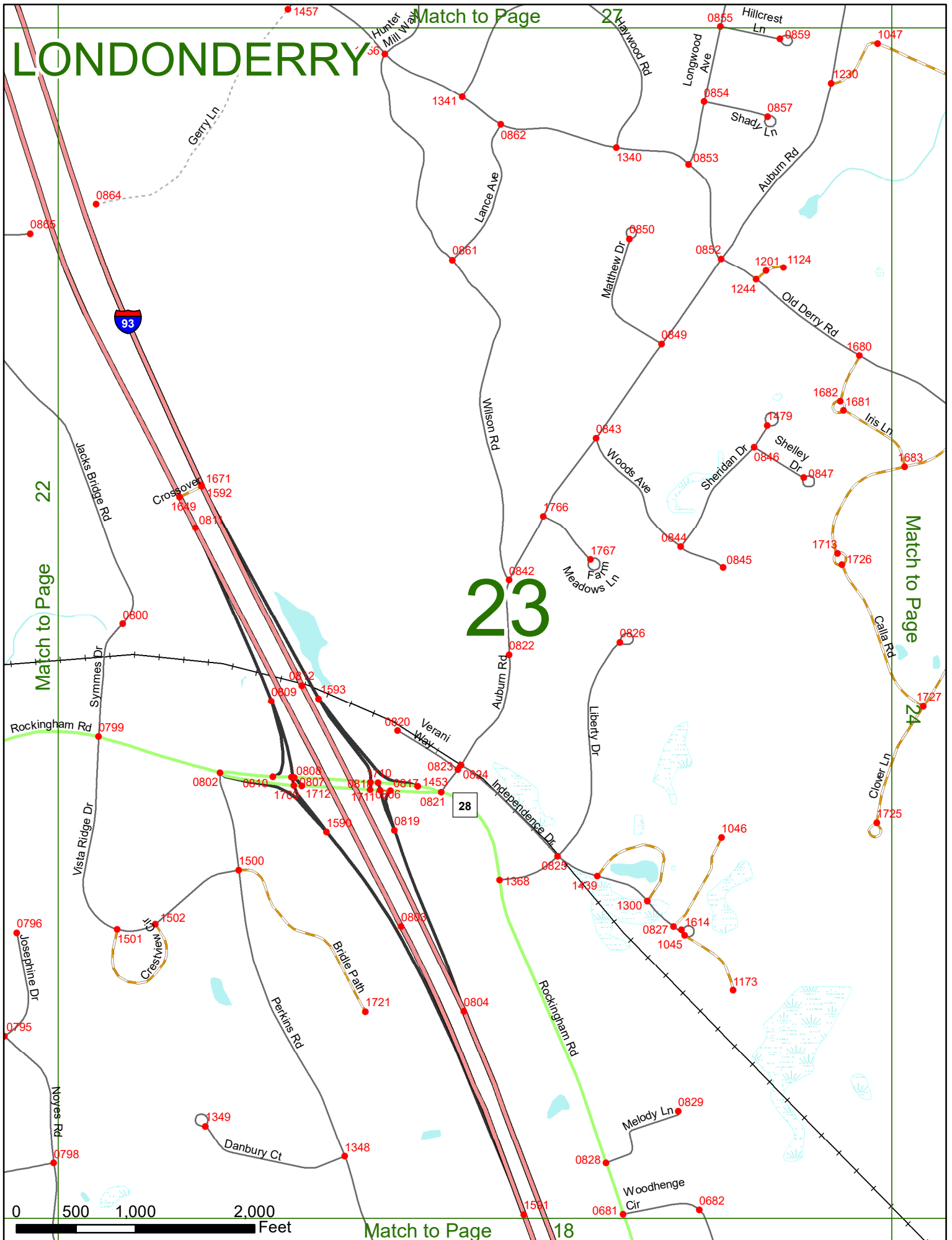
Vista Ridge Dr

Josephine Dr

0798

1462  
1616

# LONDONDERRY



0 500 1,000 2,000 Feet

Match to Page 18

# LONDONDERRY

Match to Page 23

23

# 24

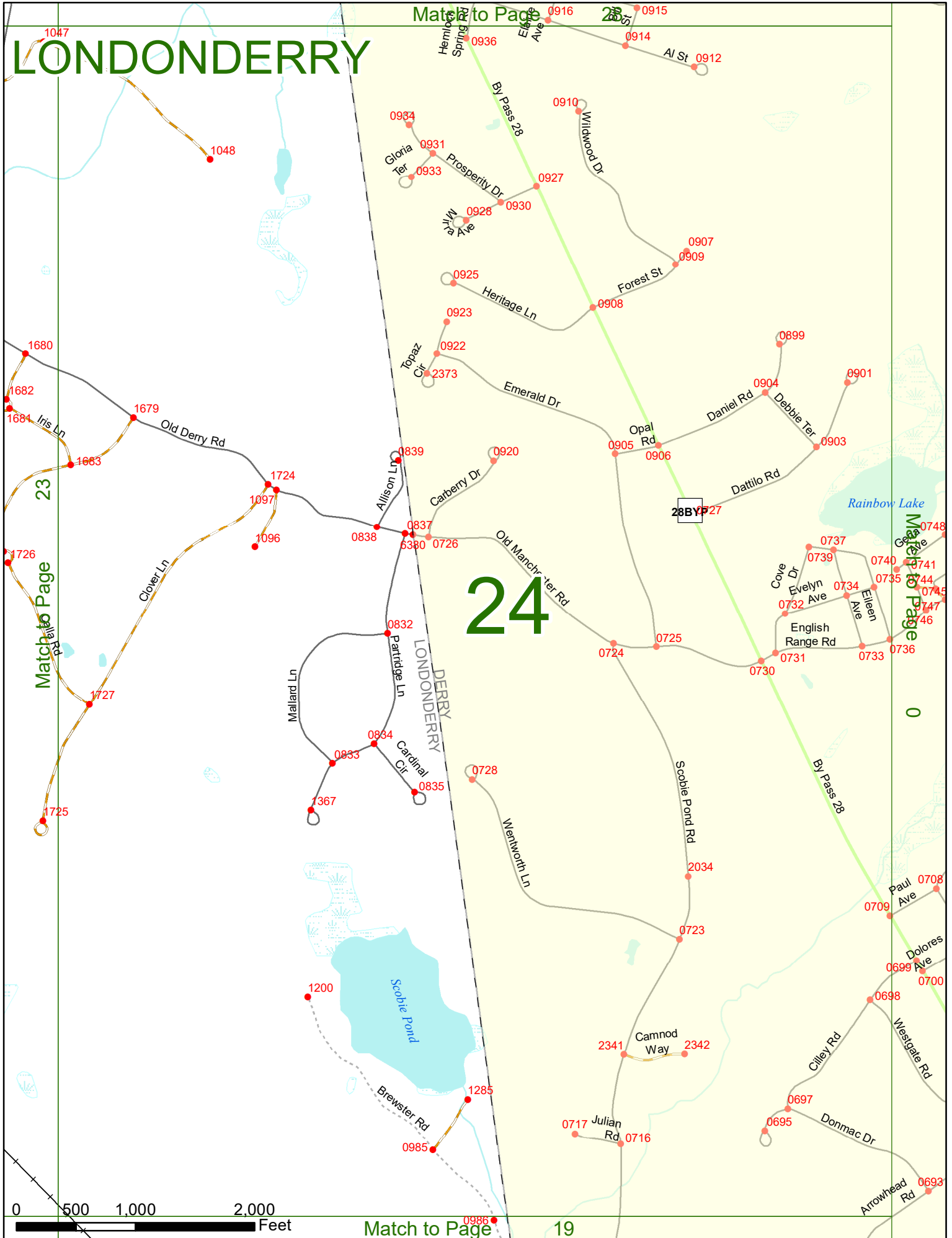
Match to Page 0

0



Match to Page 19

19



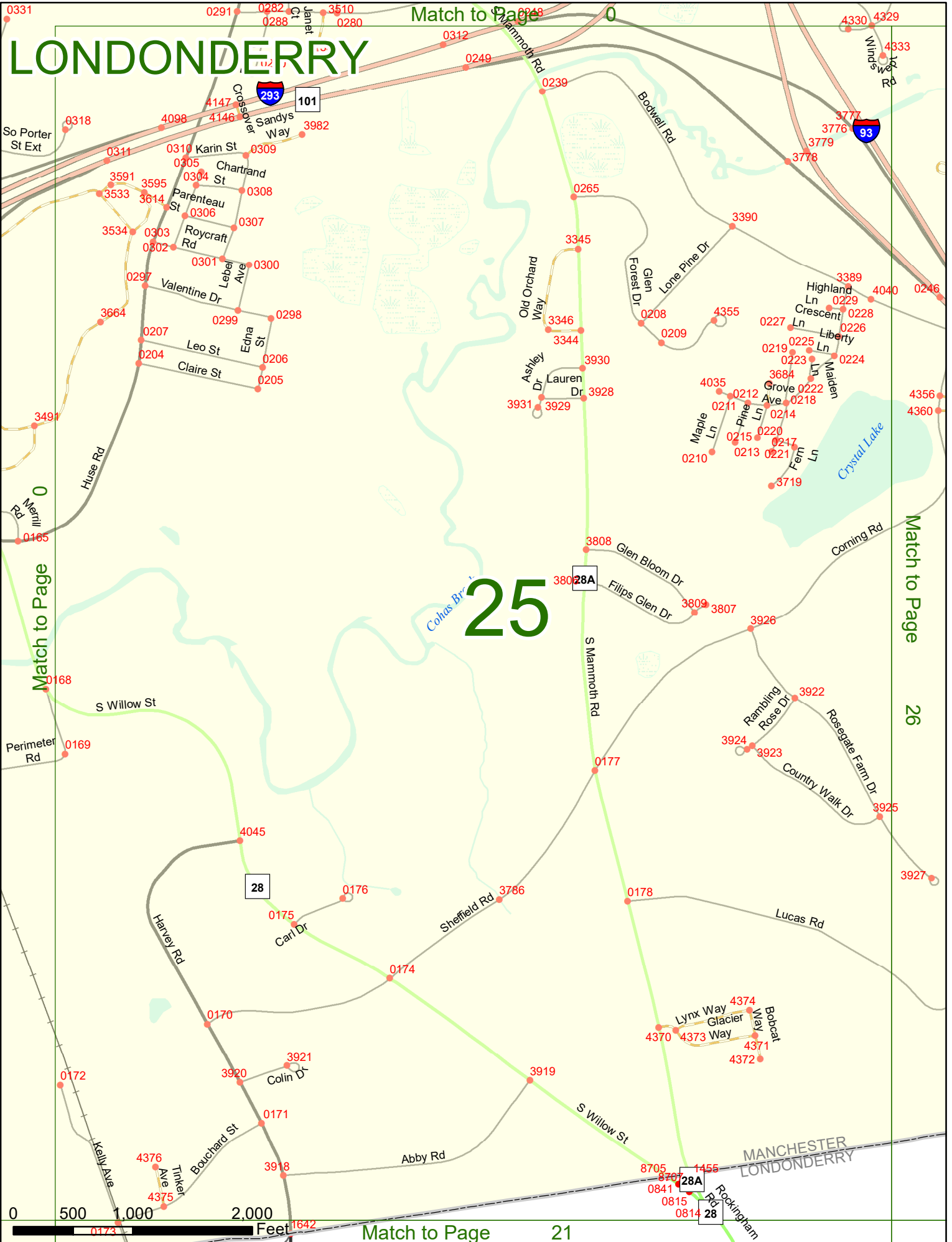
# LONDONDERY

Match to Page 0

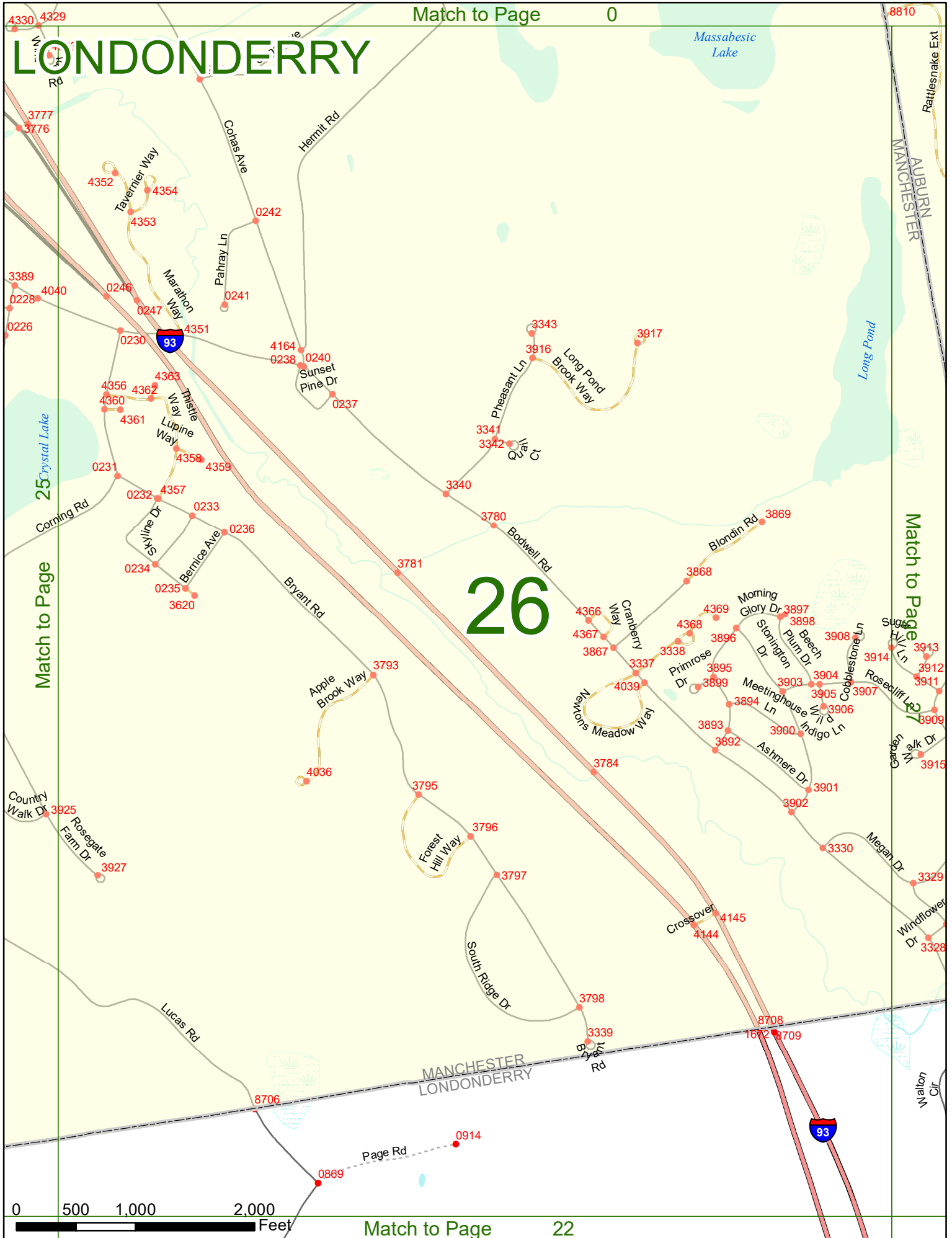
# 25

Match to Page 26

Match to Page 21



# LONDONDERRY




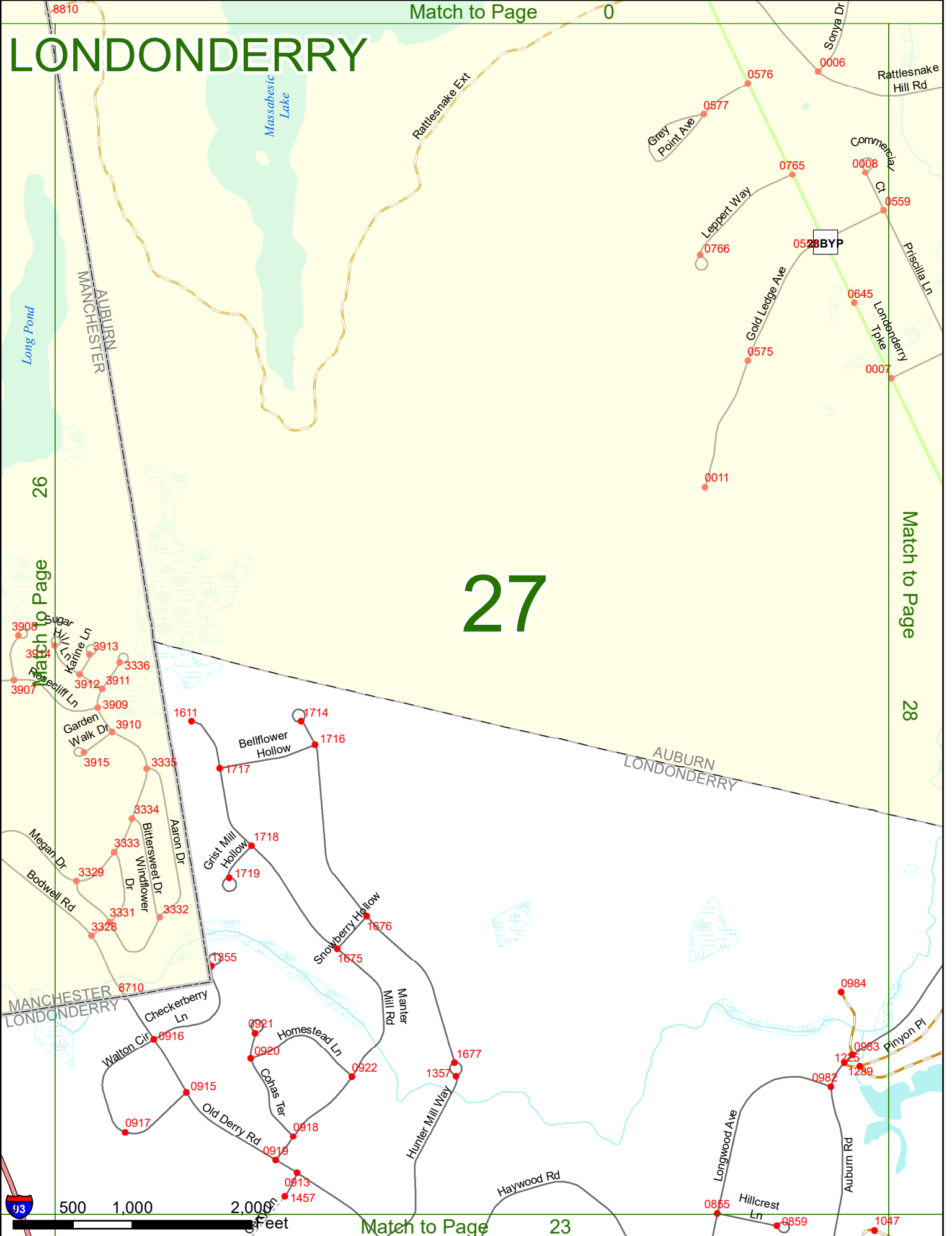
# 26

# LONDONDERRY

Match to Page 0

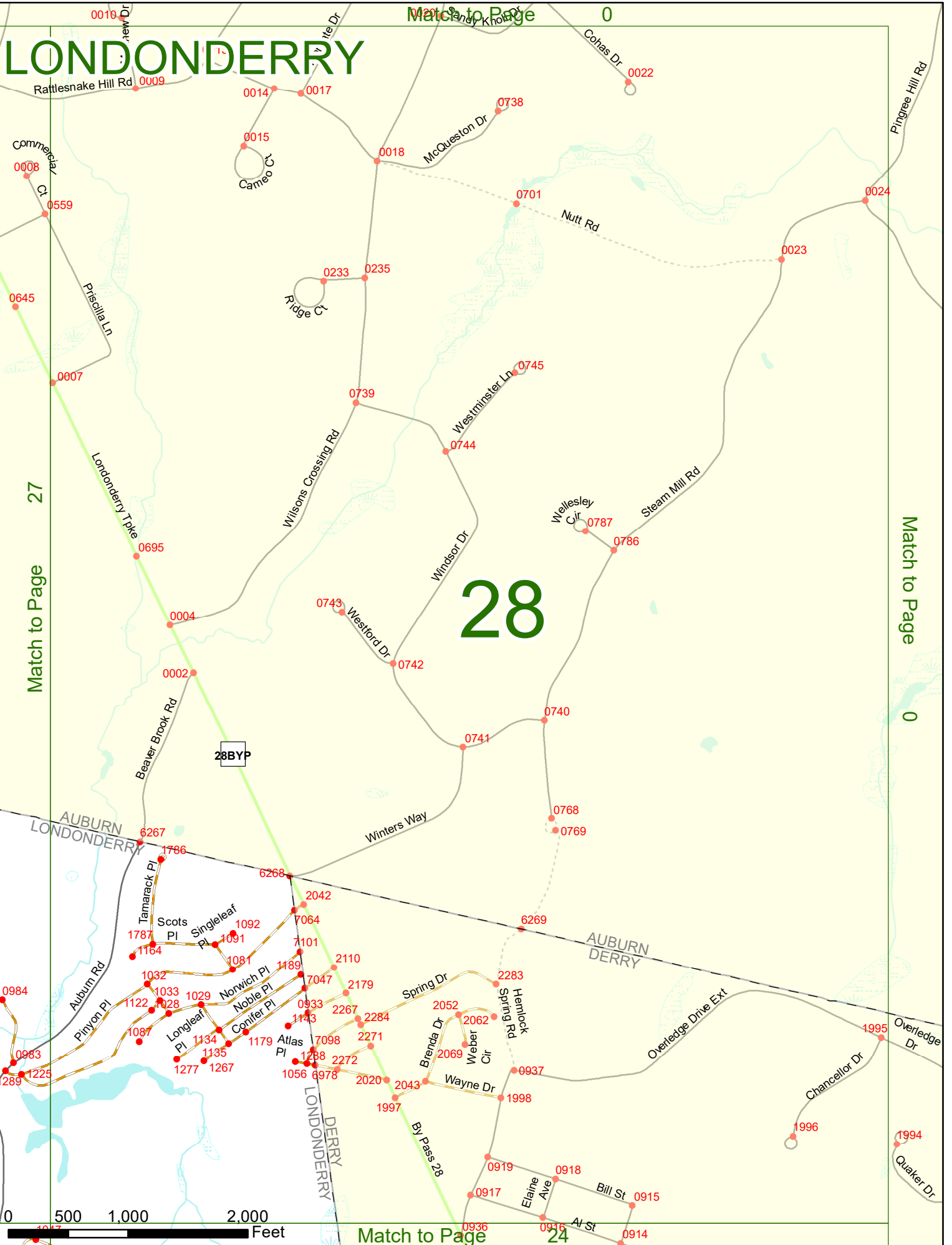
# 27

Match to Page 28



Match to Page 23

# LONDONDERRY



0 500 1,000 2,000 Feet

Match to Page 0  
Match to Page 0  
Match to Page 24  
Match to Page 27