

New Hampshire
DOT
Department of Transportation

Maps and data sets are not guaranteed to be free from errors and omissions. Data is in a constant state of update and correction by various groups and agencies. Information displayed on this map is the best available at the time of publication.

2022 Nodal Reference Bookmap

LEGEND



NHDOT will accept crash locations based on the State of NH Uniform Police Traffic Accident Report.

Crash occurred on:

Option 1 Street Address
 123 Main Street

Option 2 Route No and/or Distance from NESW Intesecting Road, Bridge,
 Street name Intersecting Street Town/County line
 Main Street 500 E Oak Street

Option 3 First Node Distance from First Node Second Node
 515 212 632

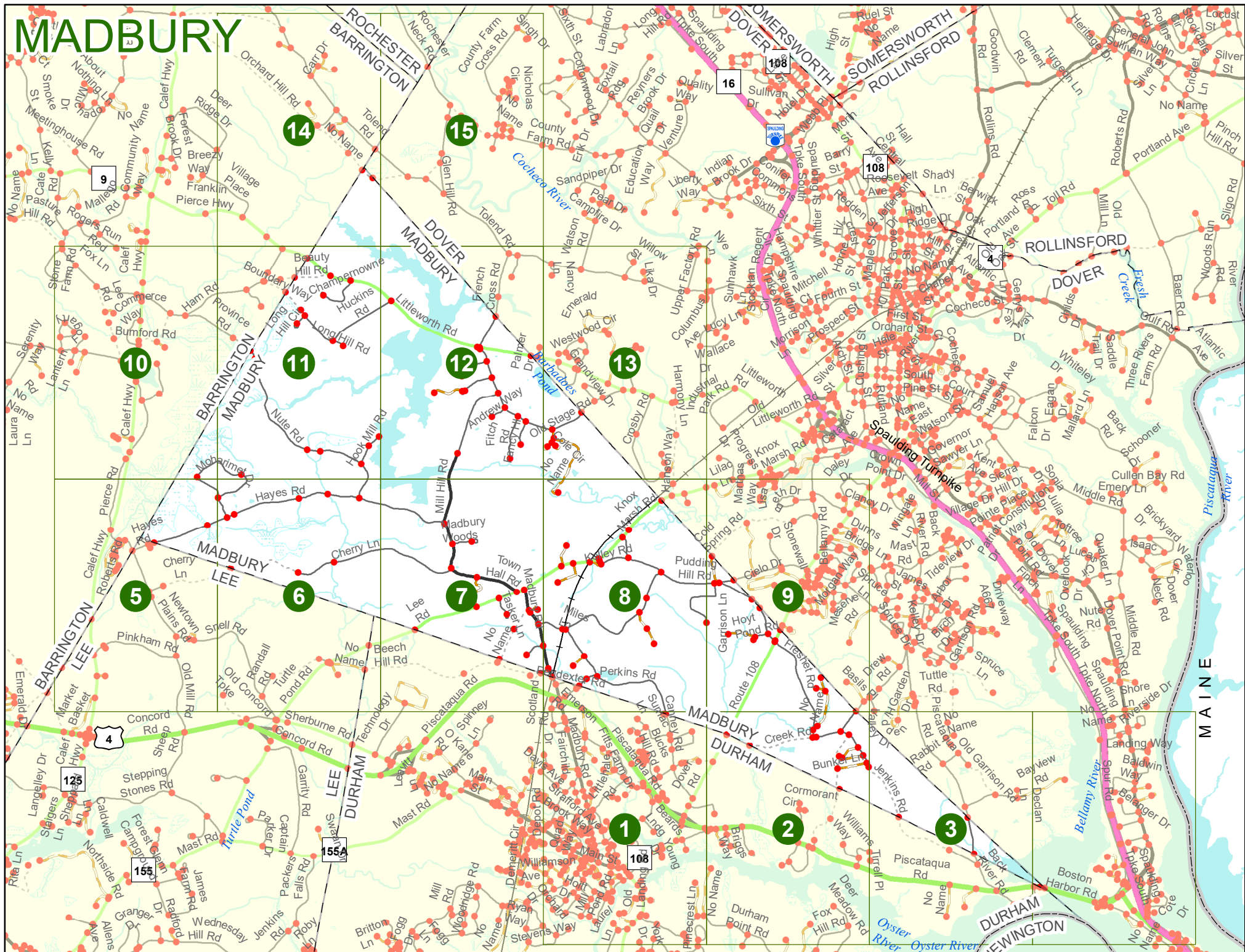
Option 4 Route No and/or Mile Marker on Interstate Only NESW Mile (Marker)
 Street name
 189S 700 feet S 36.8

Option 3 – Example

Street Name Loudon Road
First Node 803
Distance from First Node 318 Ft
Second Node 813

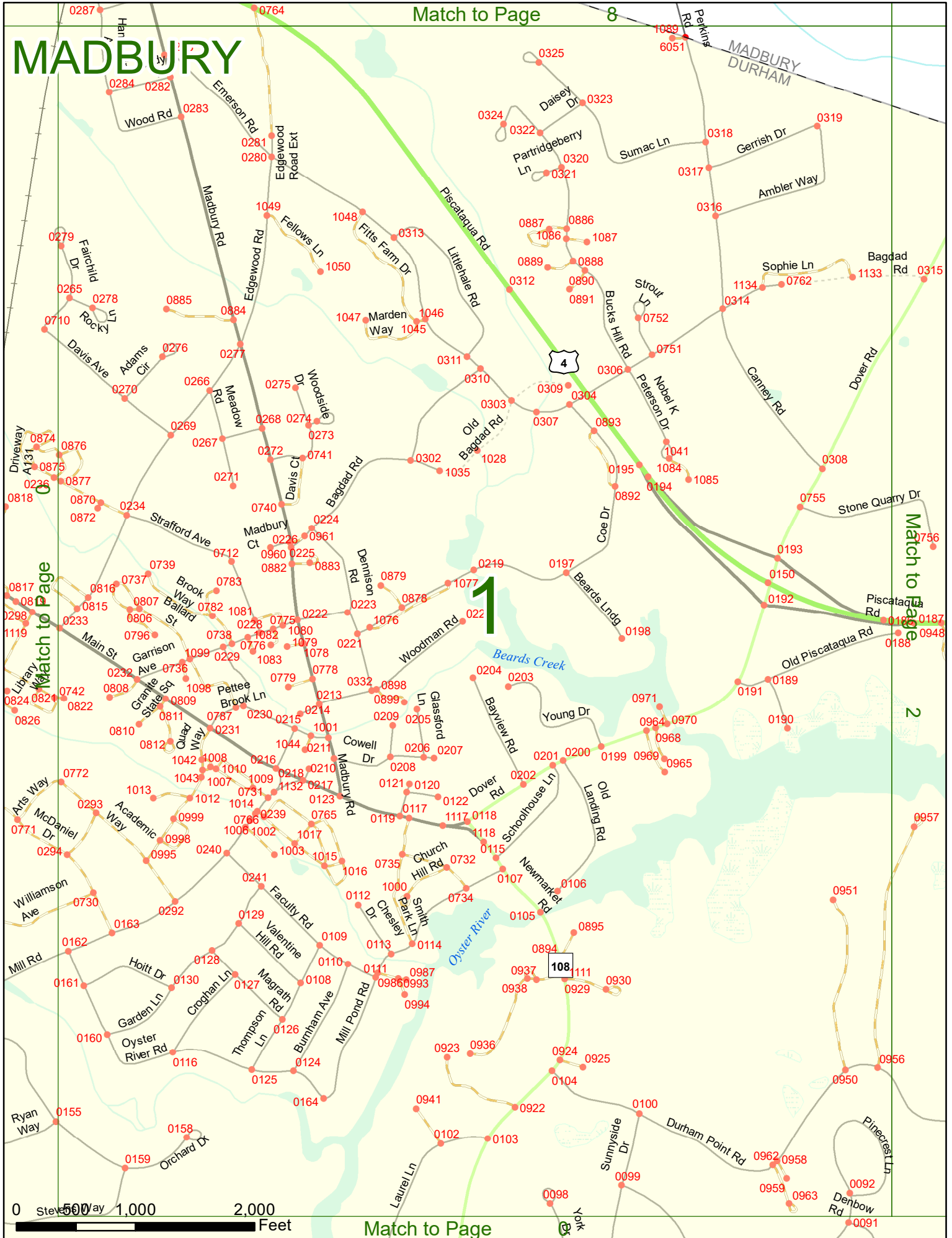


MADBURY



MADBURY

Match to Page 8

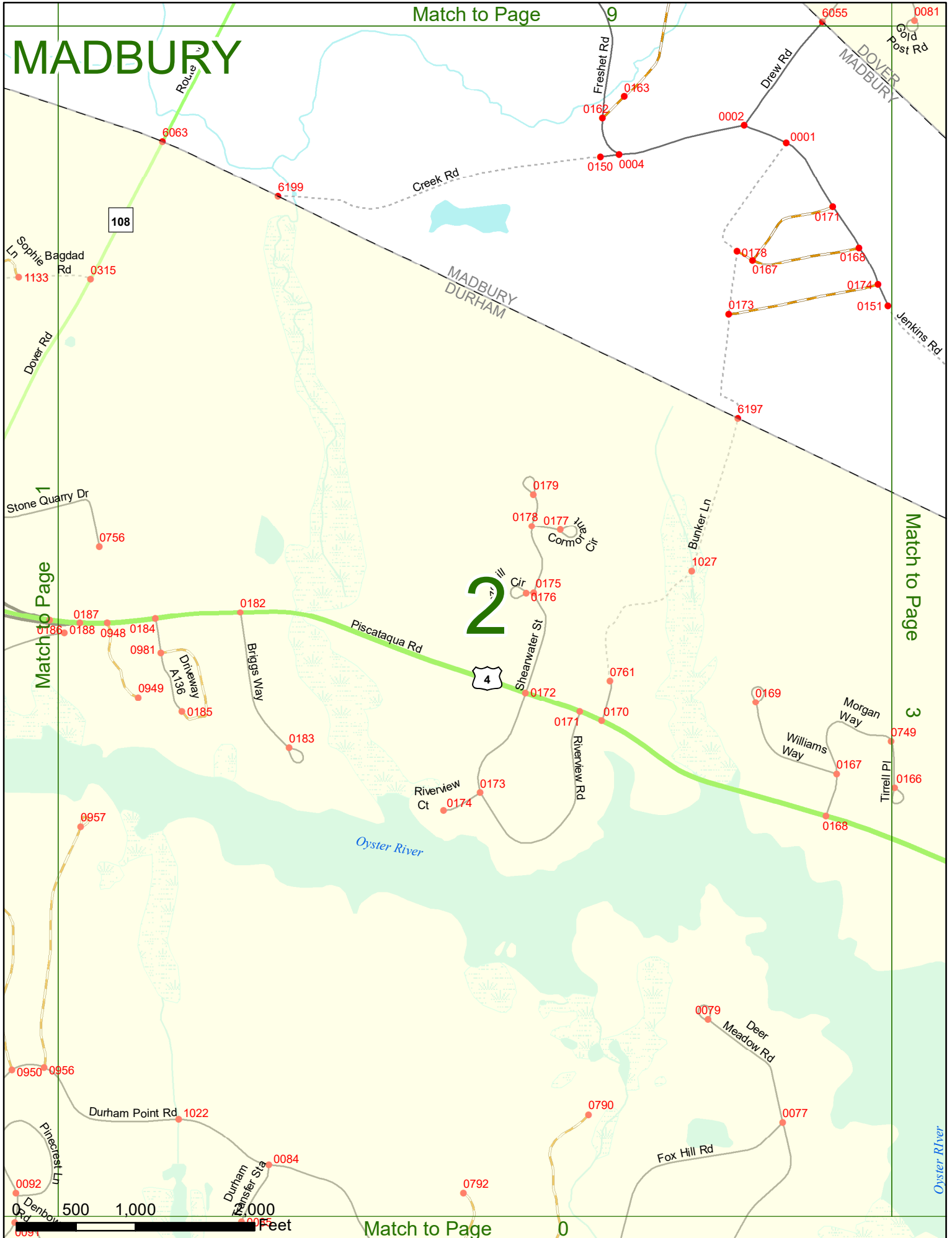


0 500 1,000 2,000 Feet

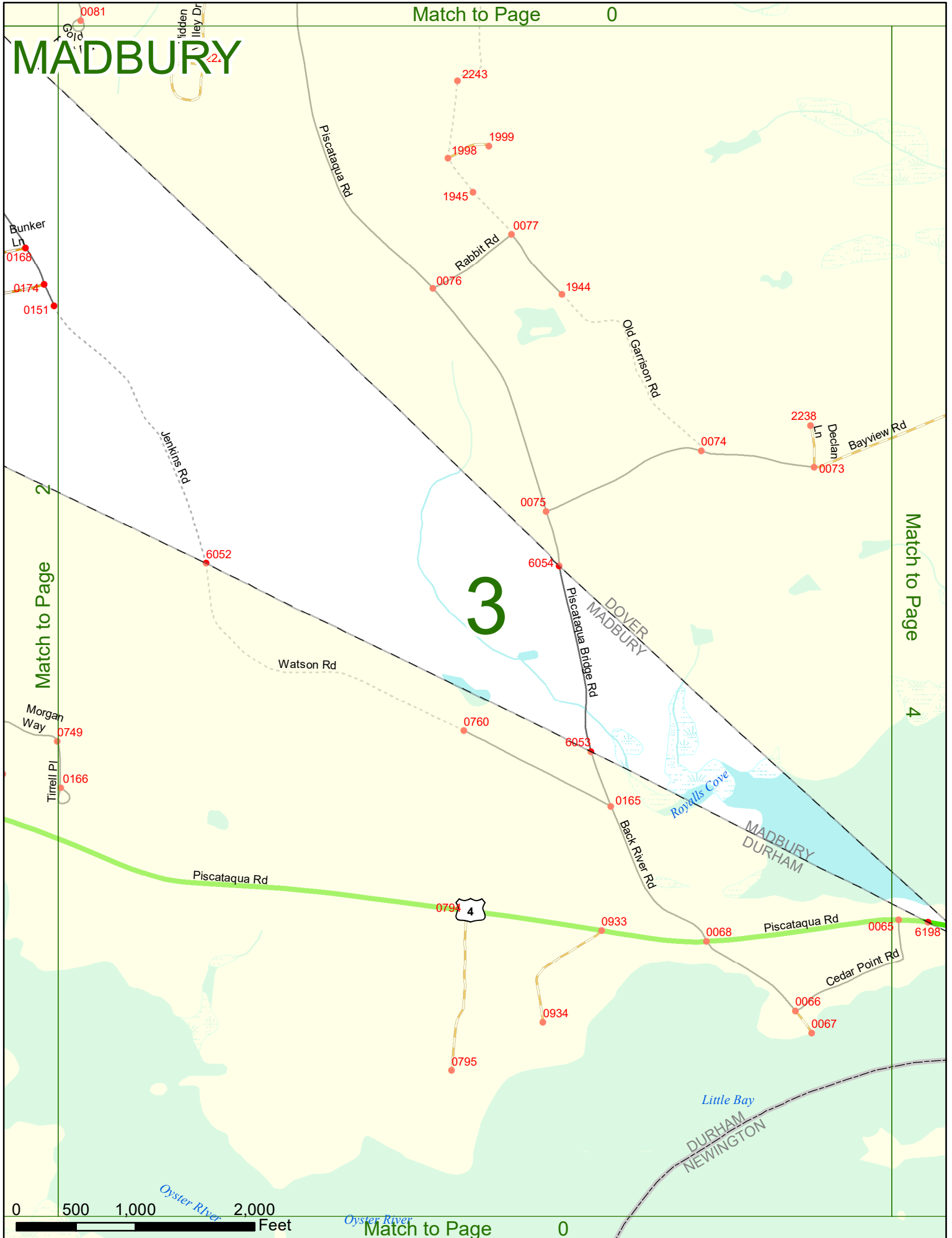
Match to Page



MADBURY



MADBURY



2


Match to Page

Match to Page

4

3

4



MADBURY

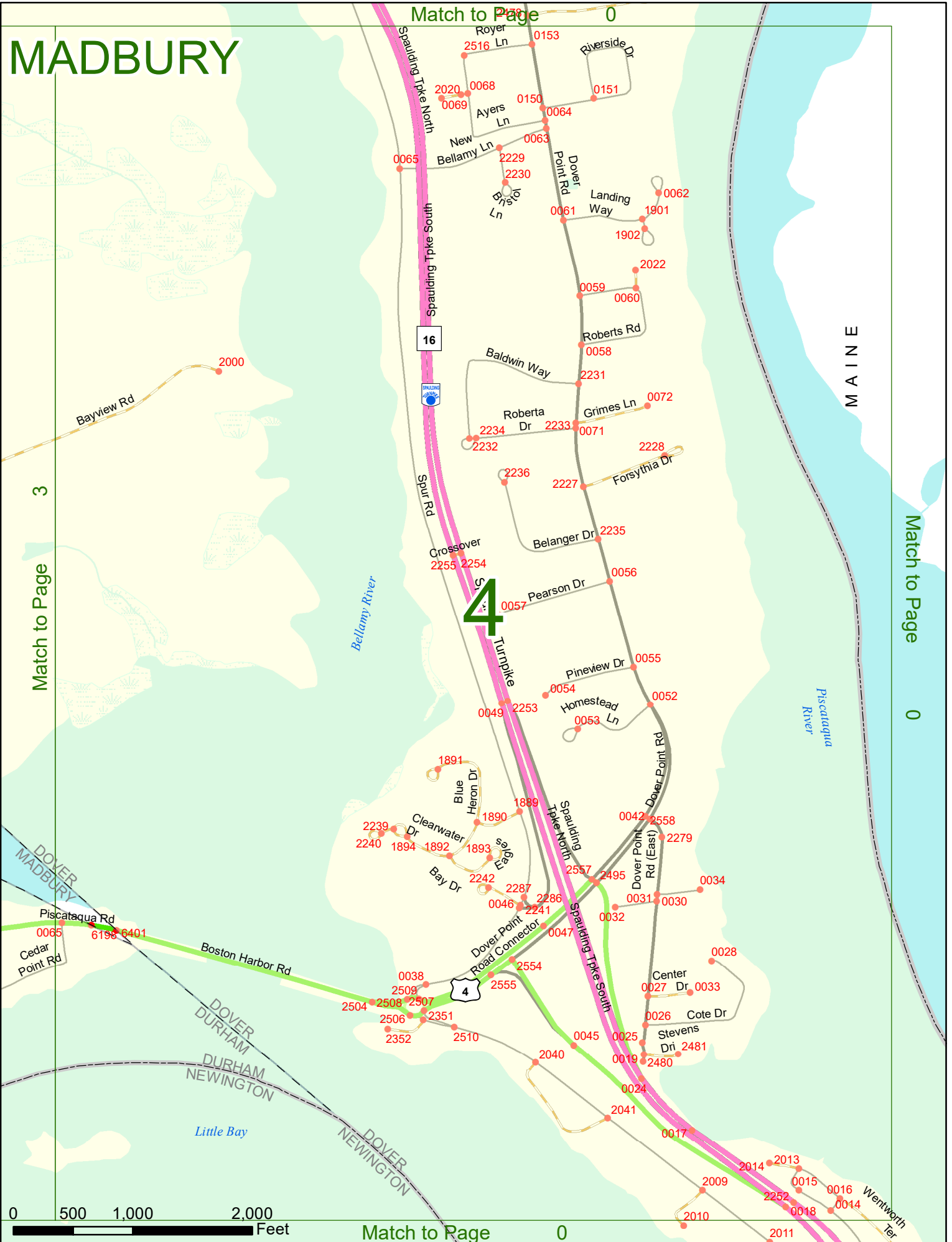
Match to Page 0

Match to Page 3

Match to Page 0

MAINE

4



0 500 1,000 2,000 Feet

Match to Page 0

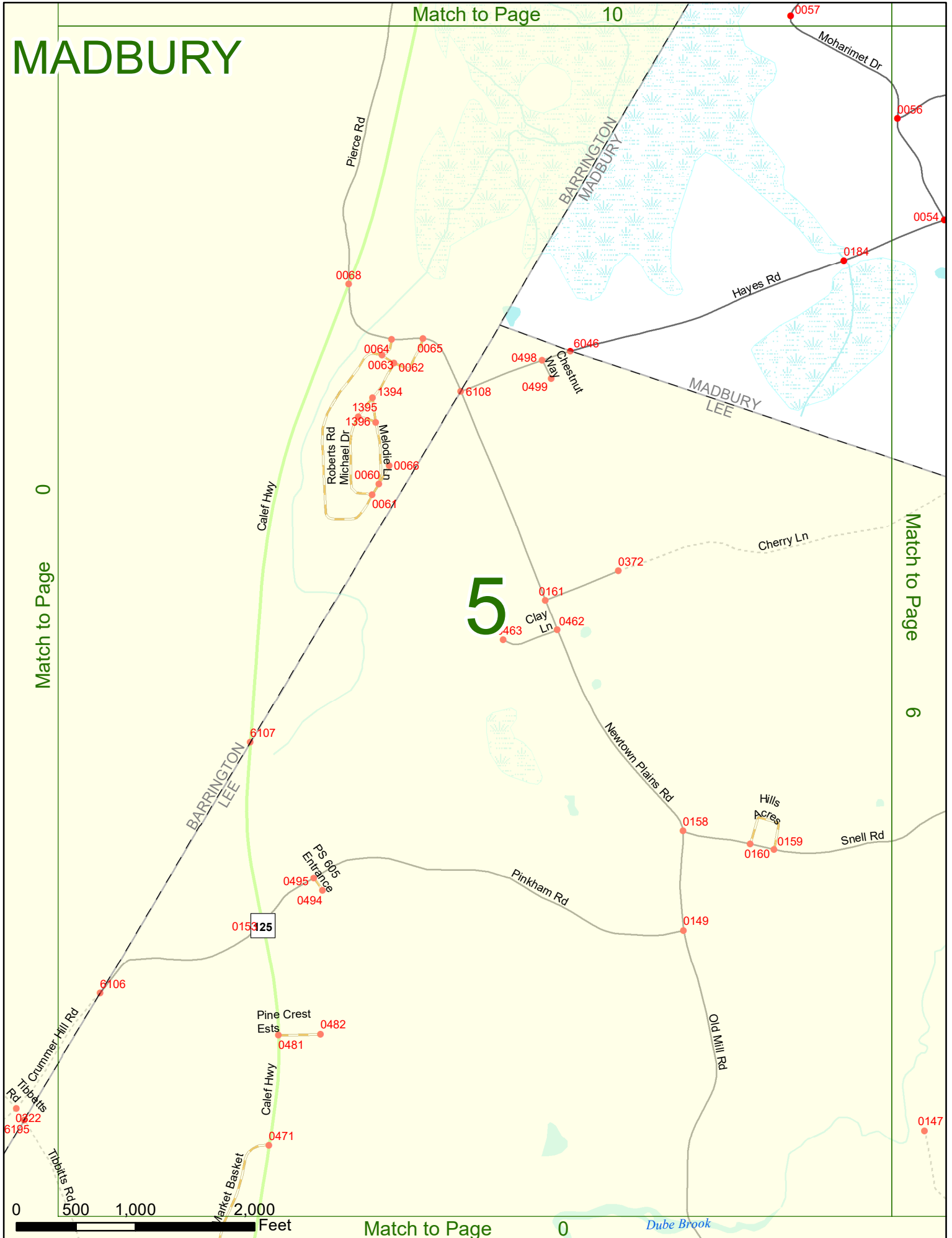
MADBURY

Match to Page 10

Match to Page 0

Match to Page 6

5



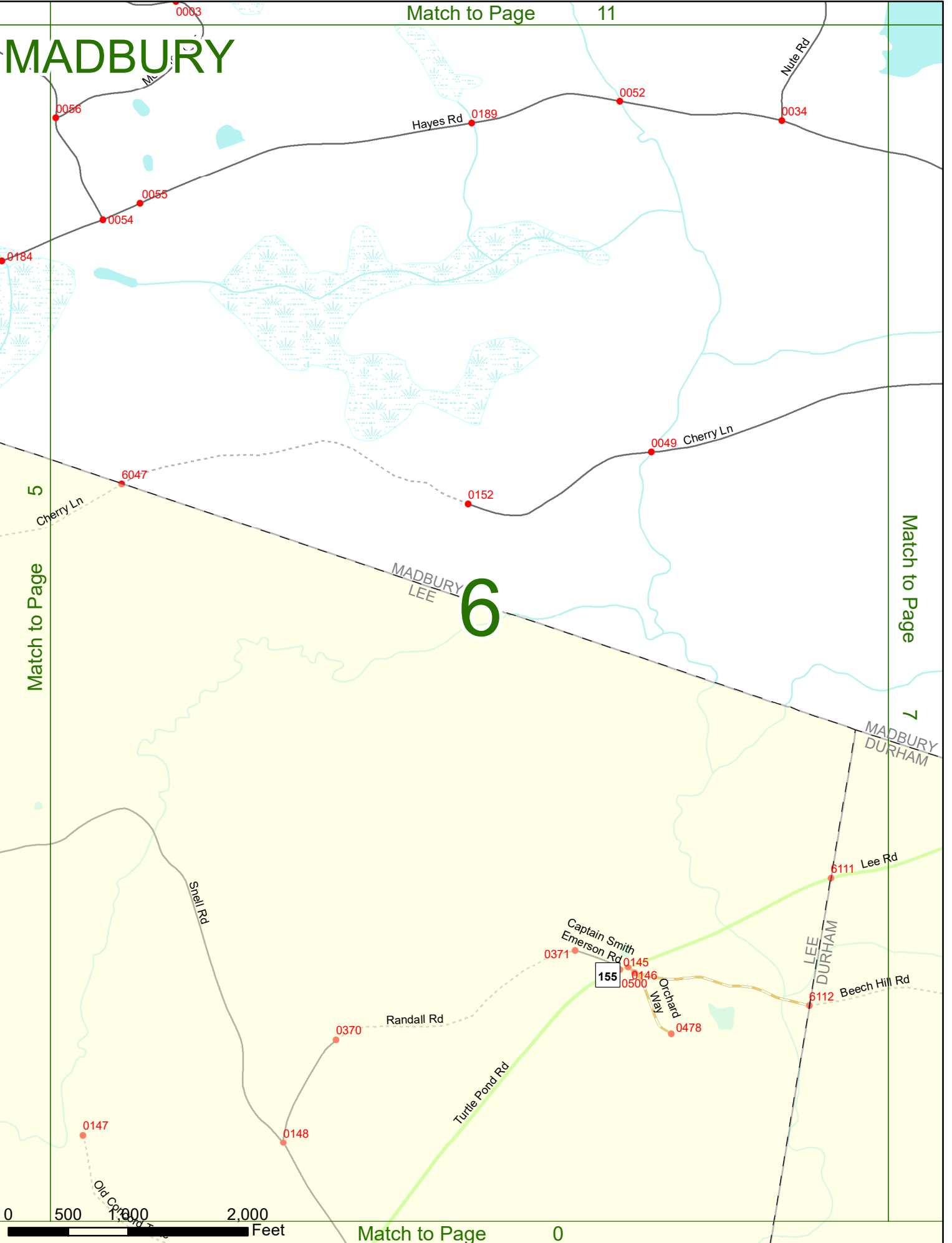
0 500 1,000 2,000 Feet

Match to Page 0

Dube Brook

MADBURY

Match to Page 11



Match to Page 5

Match to Page 7

6

0 500 1,000 2,000 Feet

Match to Page 0

MADBURY

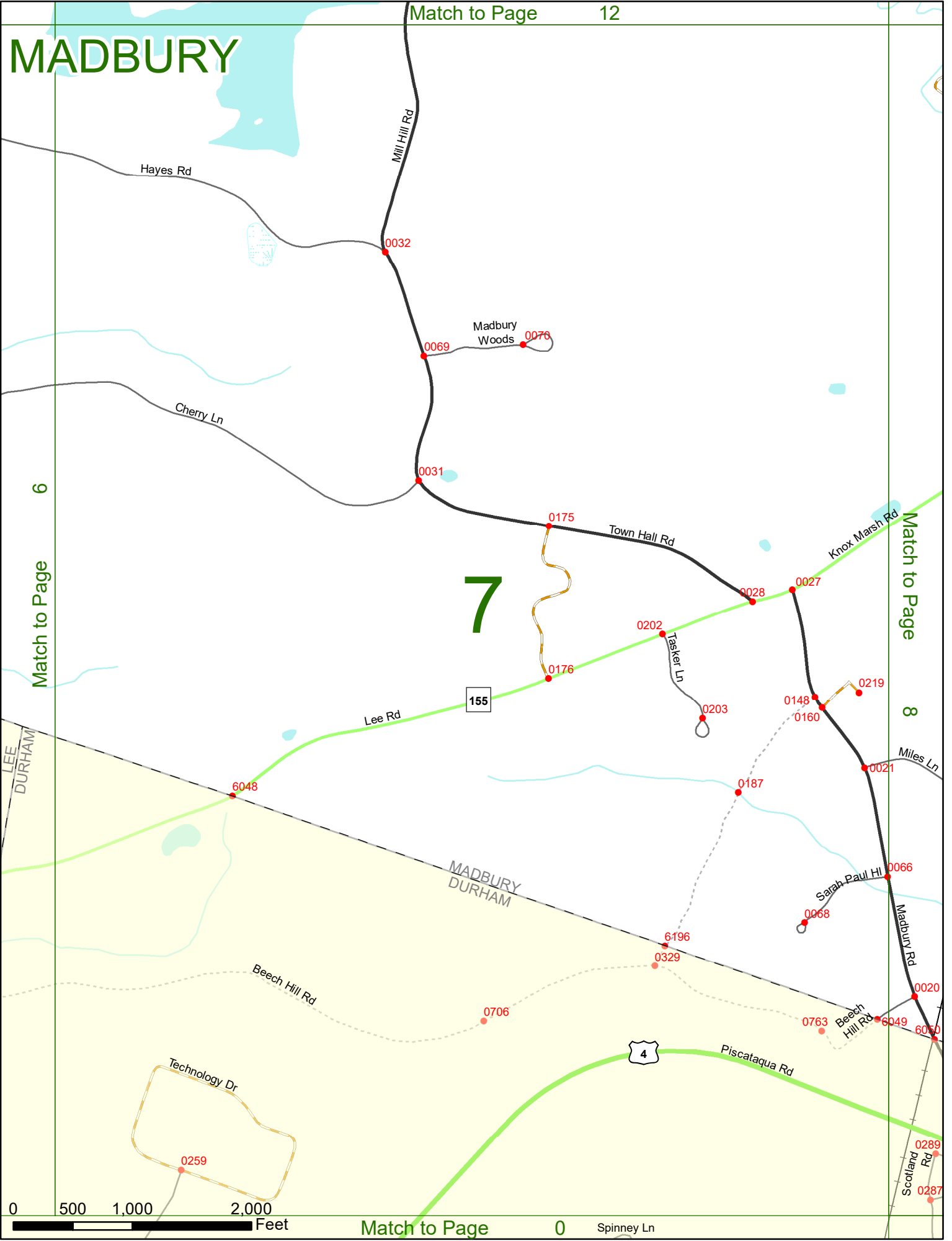

7

Match to Page 6

Match to Page 8

LEE DURHAM

MADBURY DURHAM



MADBURY

Match to Page


13

7

8

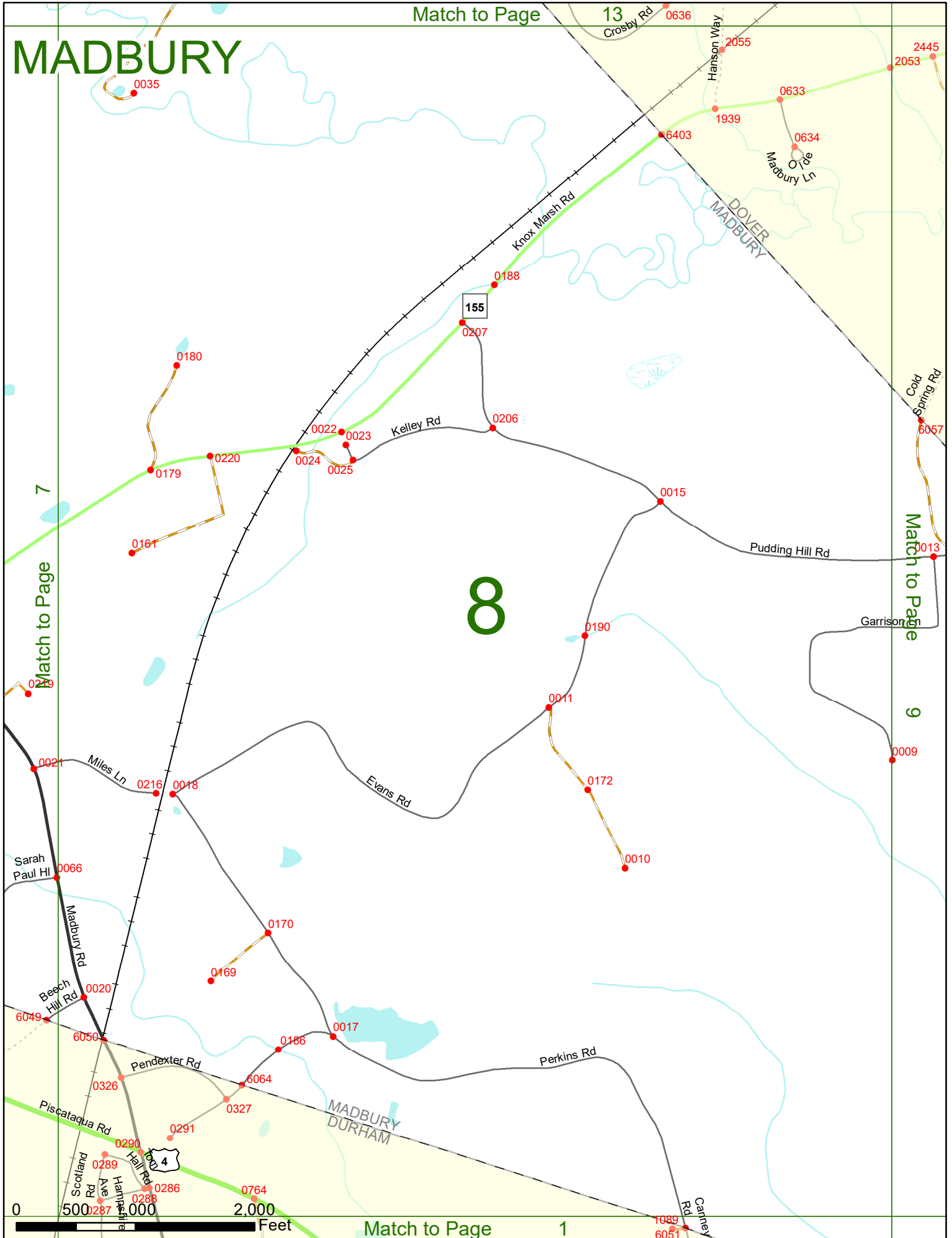
Match to Page

9



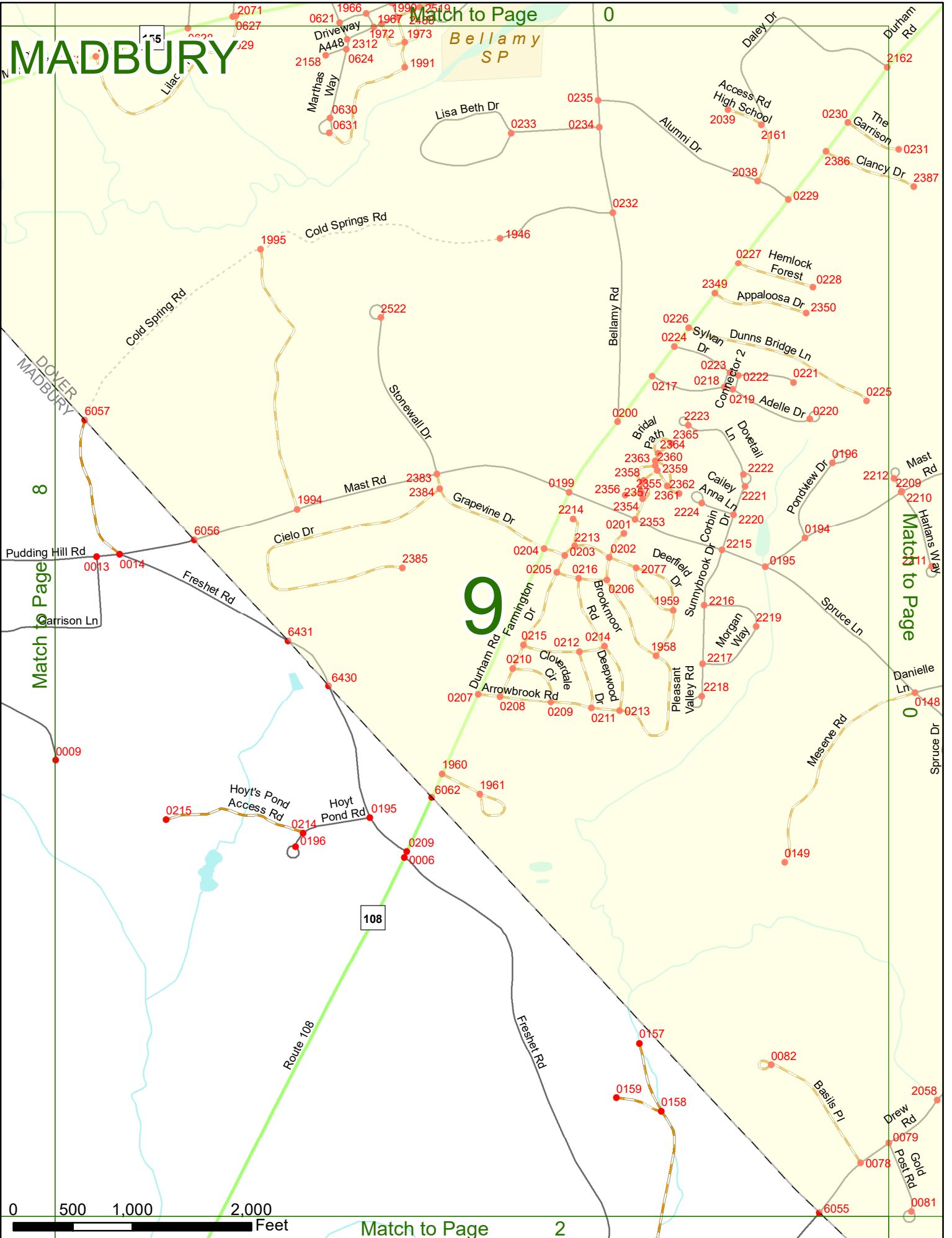
Match to Page

1



MADBURY

Match to Page
Bellamy SP



0 500 1,000 2,000 Feet

Match to Page

2

MADBURY

Match to Page 0

Match to Page 0

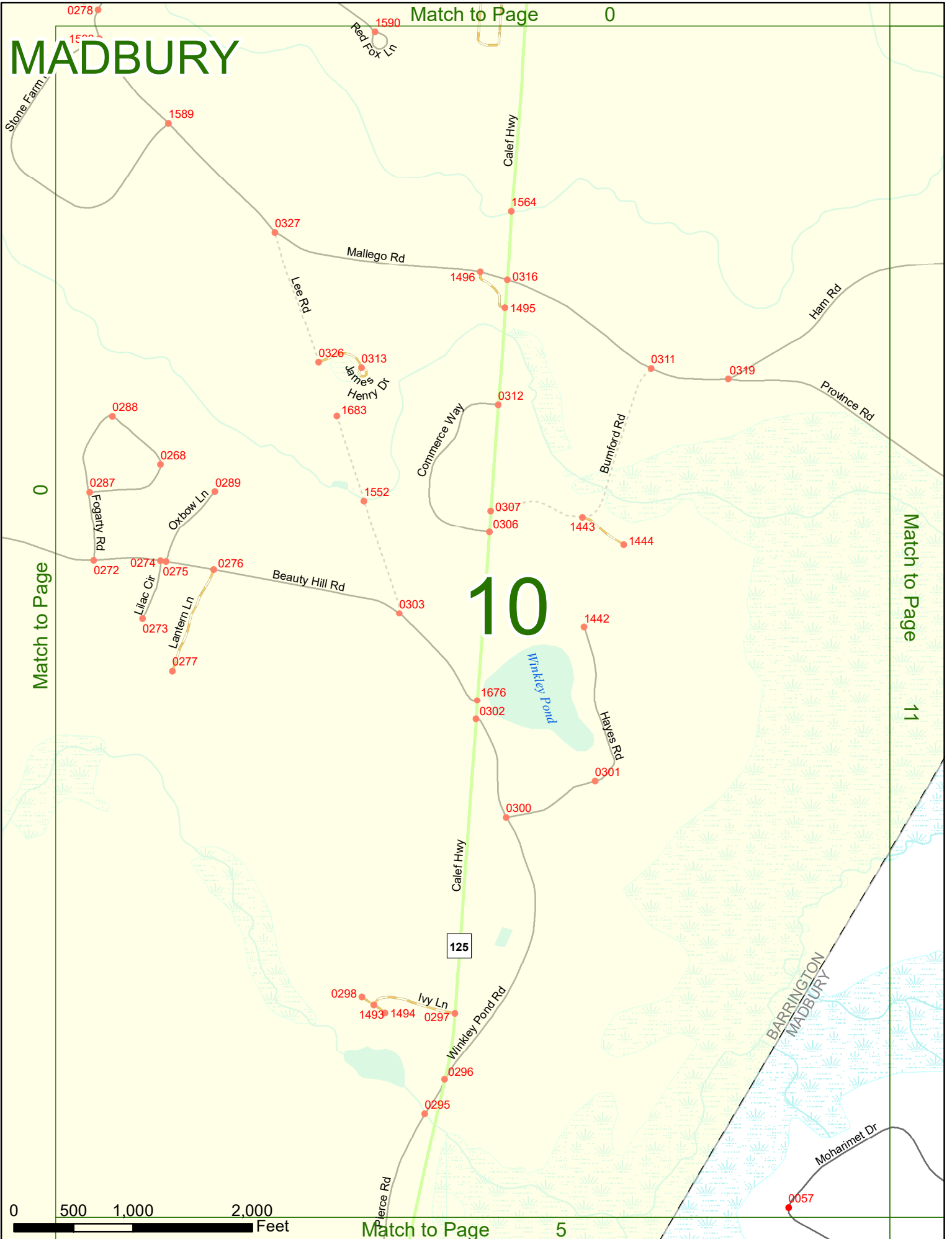
Match to Page 11

10

125

0 500 1,000 2,000 Feet

Match to Page 5



MADBURY

Match to Page 14

14

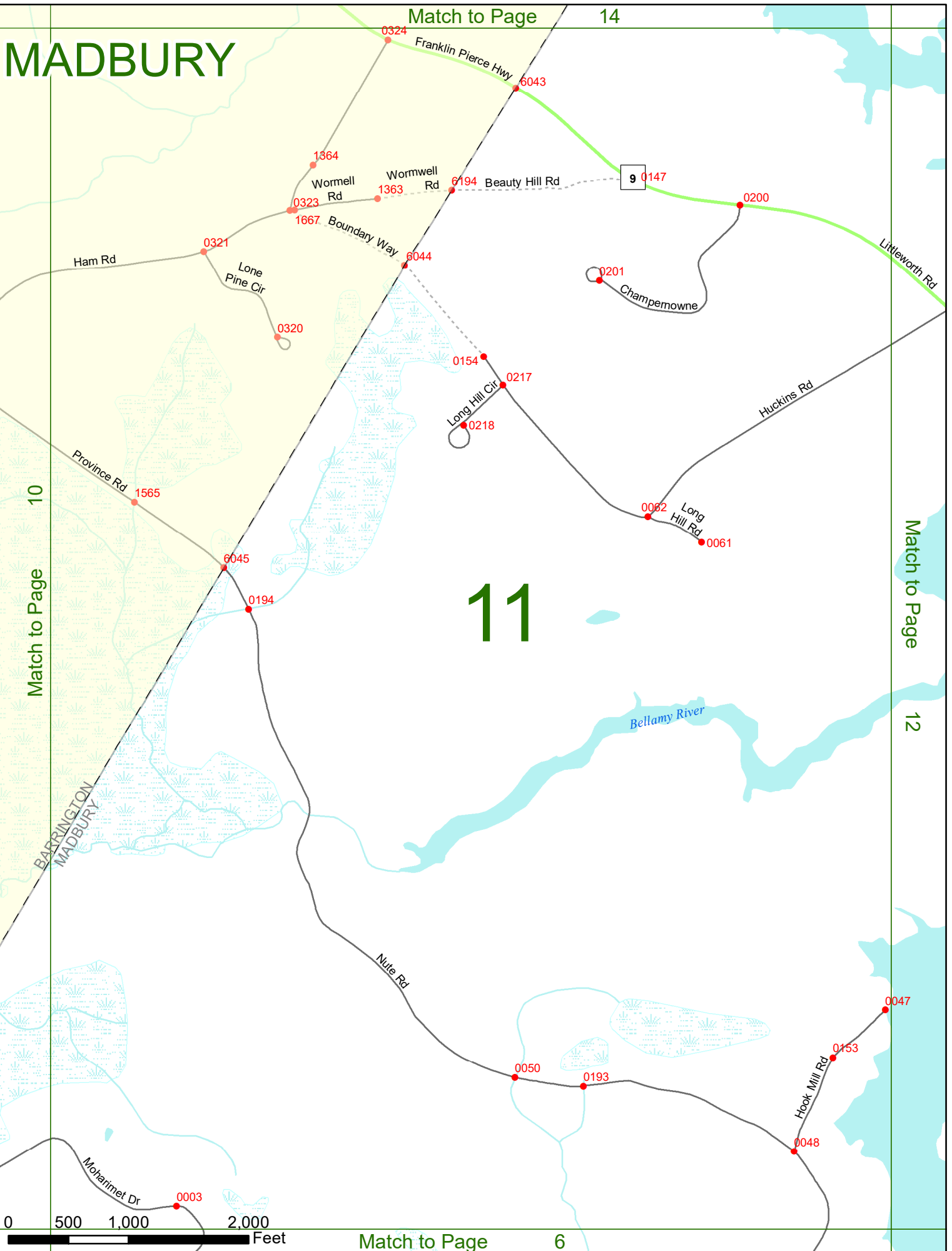
10

Match to Page

Match to Page

12

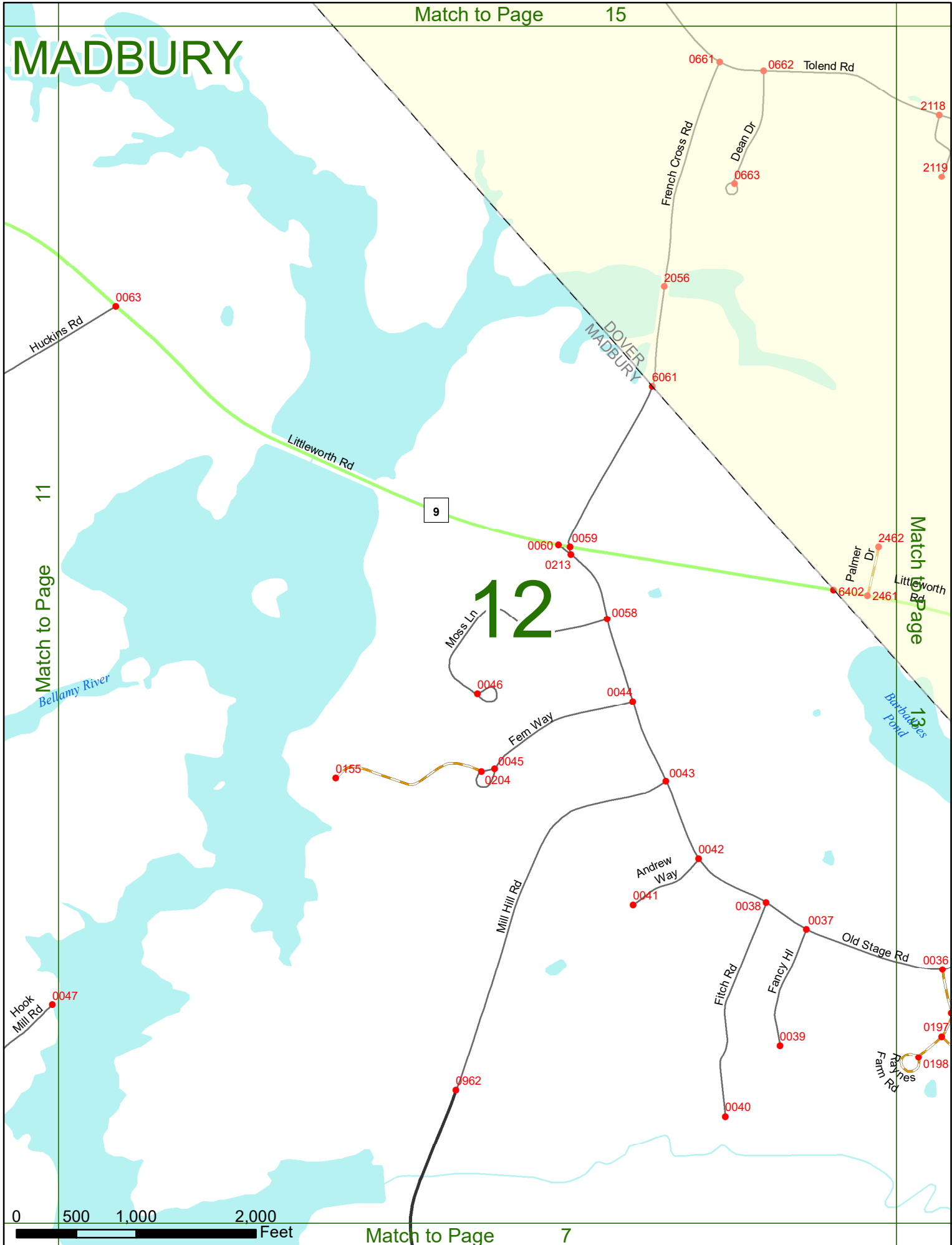
11




Match to Page

6

MADBURY



12



MADBURY

Match to Page 0

12

13

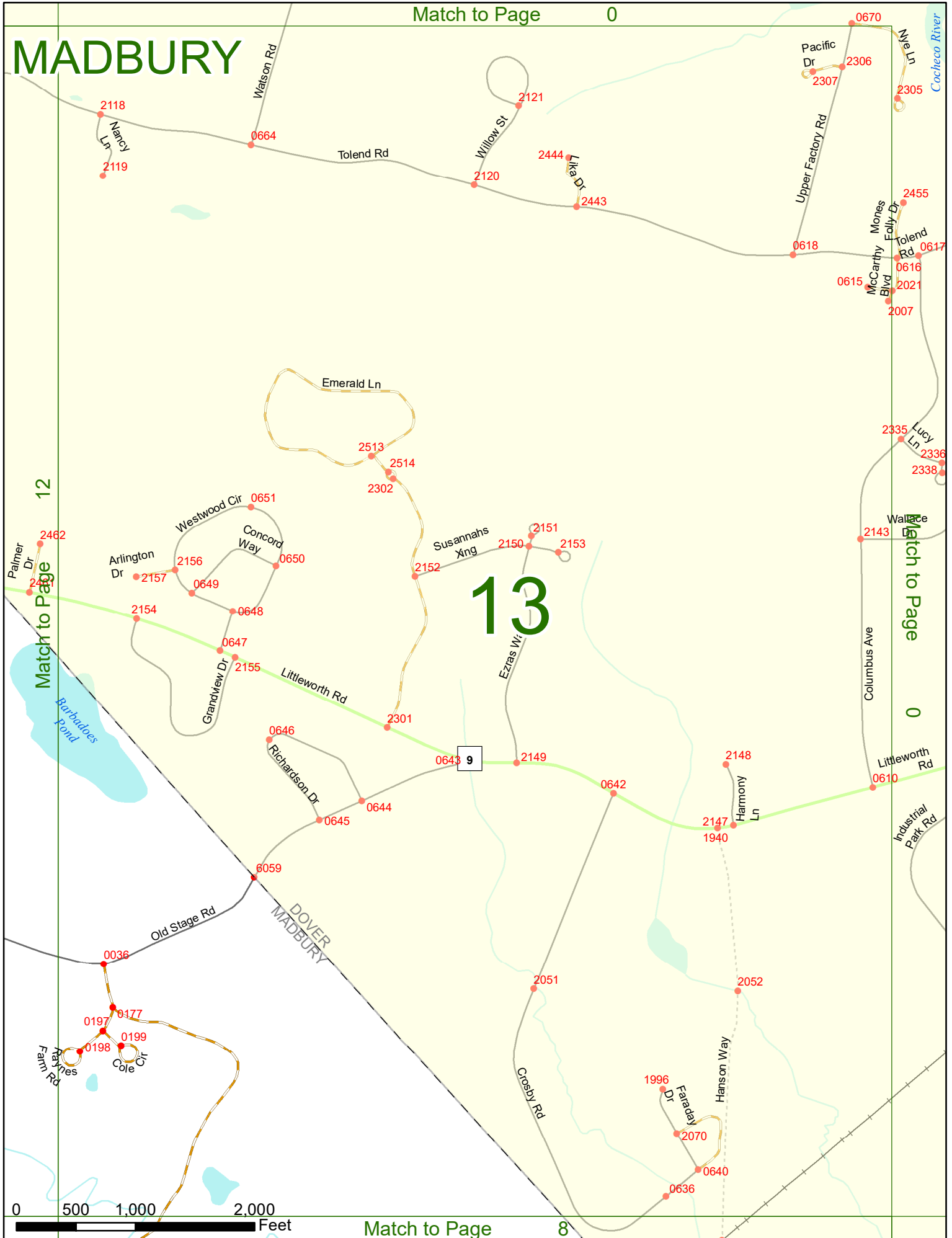
Match to Page 0

9

8



Match to Page



MADBURY

Match to Page 0

Cochecho River

ROCHESTER
BARRINGTON

Tolend Rd

0369

0654

0655

0356

0354

0355

0353

Orchard Hill Rd

1511

0347

Pumpkin
Hollow Rd

0346

0349

1510

1508

0343

1509

Tolend Rd

0

Match to Page

Deer Ridge Dr

0374

Breezy Way

Match to Page

15

BARRINGTON
DOVER

6190

1561

6420

6435

DOVER
MADBURY

14

5.


Village Place

1686

9

Franklin
Pierce Hwy

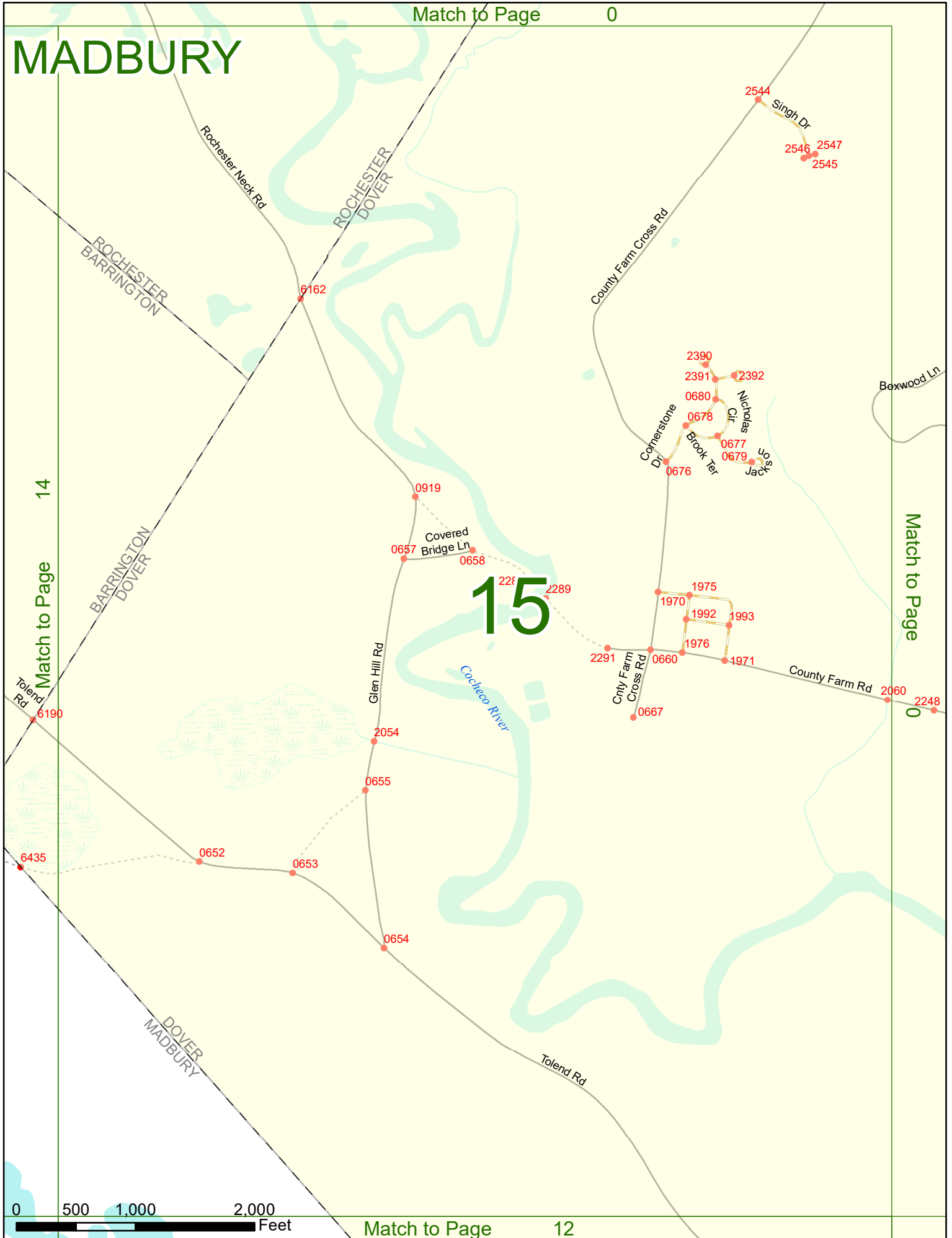
1560



Match to Page

11

MADBURY



14

Match to Page

15

Match to Page

0

