



Maps and data sets are not guaranteed to be free from errors and omissions. Data is in a constant state of update and correction by various groups and agencies. Information displayed on this map is the best available at the time of publication.

2022 Nodal Reference Bookmap

LEGEND



NHDOT will accept crash locations based on the State of NH Uniform Police Traffic Accident Report.

Crash occurred on:

Option 1 Street Address
 123 Main Street

Option 2 Route No and/or Distance from NESW Intesecting Road, Bridge,
 Street name Intersecting Street Town/County line
 Main Street 500 E Oak Street

Option 3 First Node Distance from First Node Second Node
 515 212 632

Option 4 Route No and/or Mile Marker on Interstate Only NESW Mile (Marker)
 Street name
 189S 700 feet S 36.8

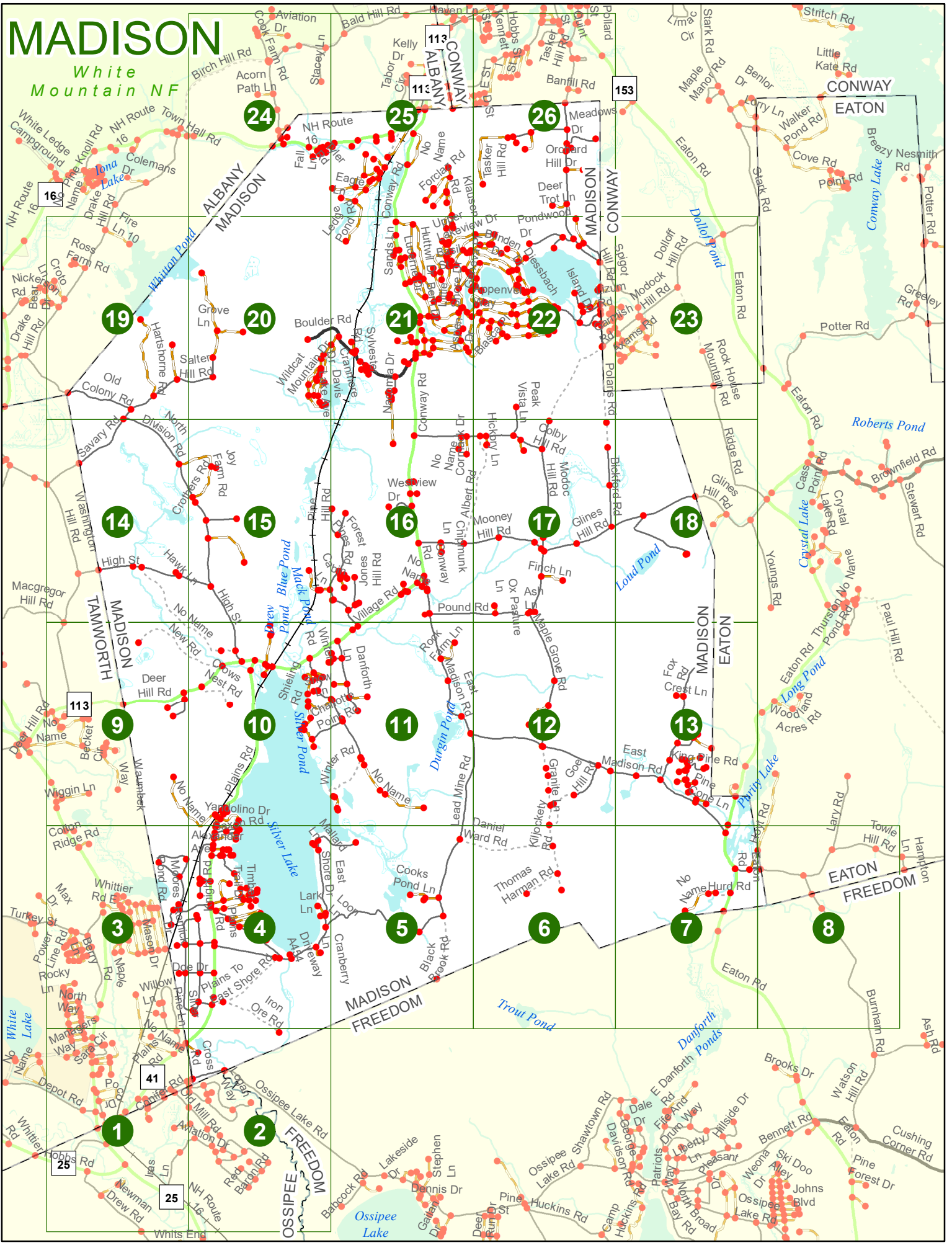
Option 3 – Example

Street Name Loudon Road
First Node 803
Distance from First Node 318 Ft
Second Node 813



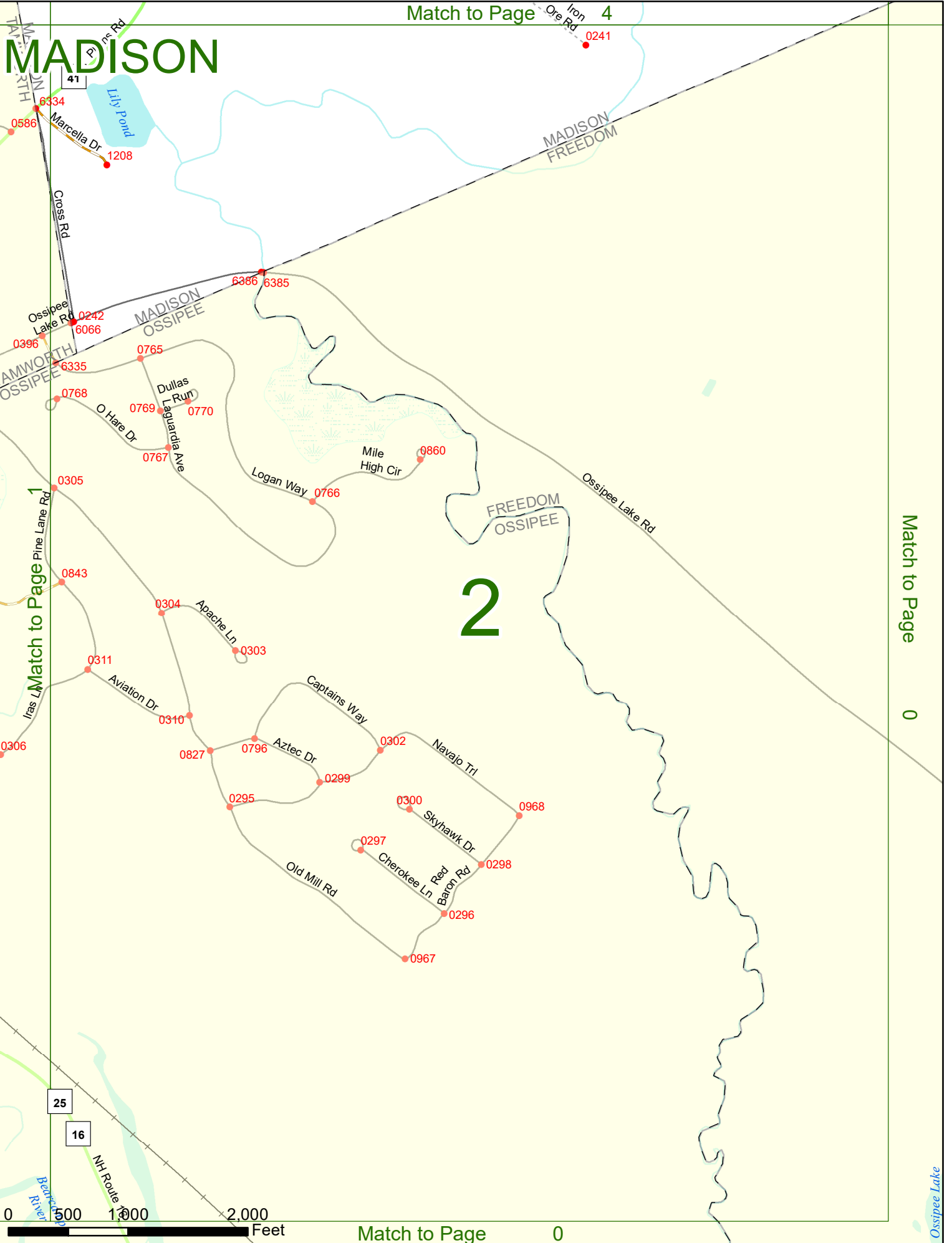
MADISON

White Mountain NF



MADISON

Match to Page 4



Match to Page 0

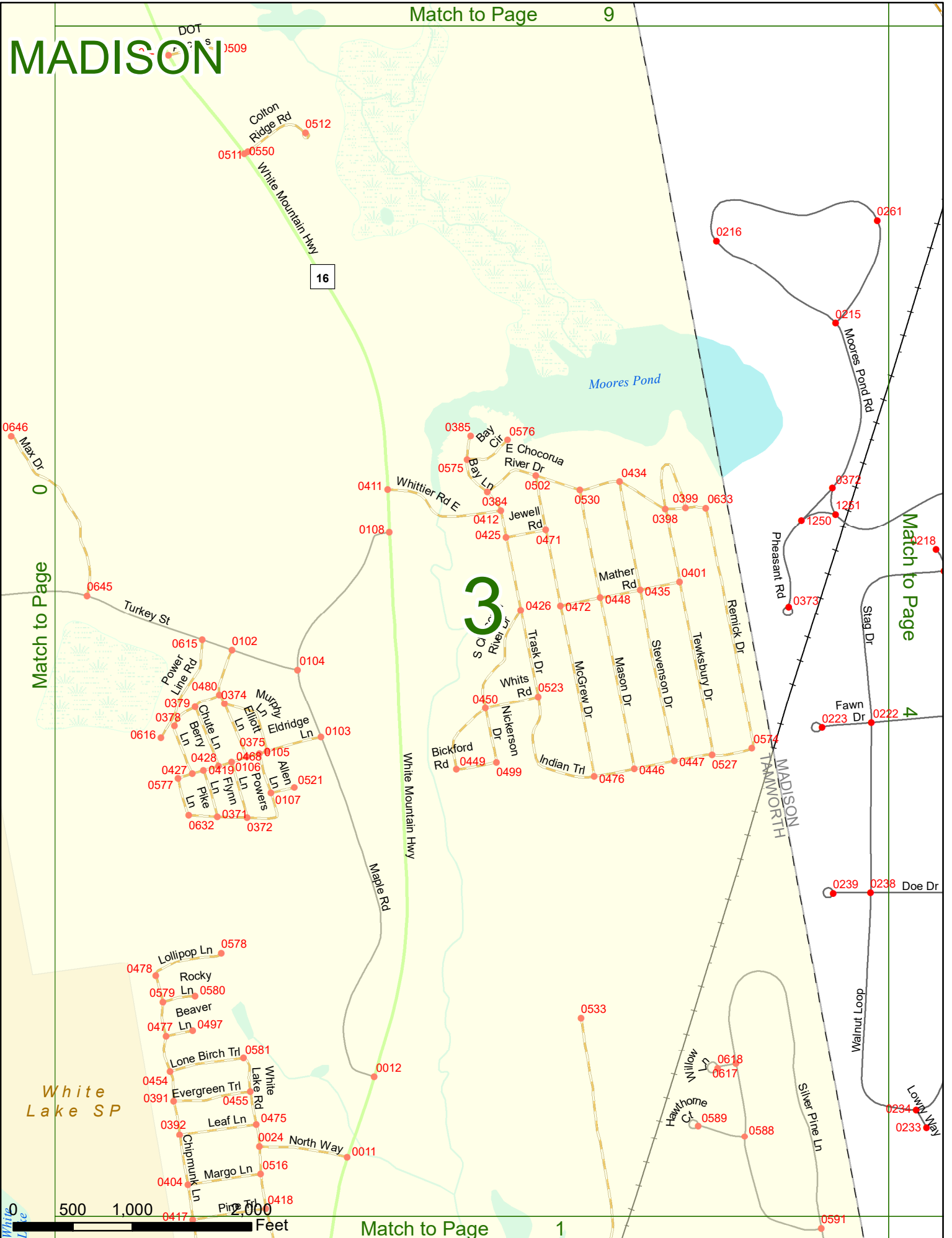
0 500 1,000 2,000 Feet

Match to Page 0

Ossiipee Lake


MADISON

Match to Page 9



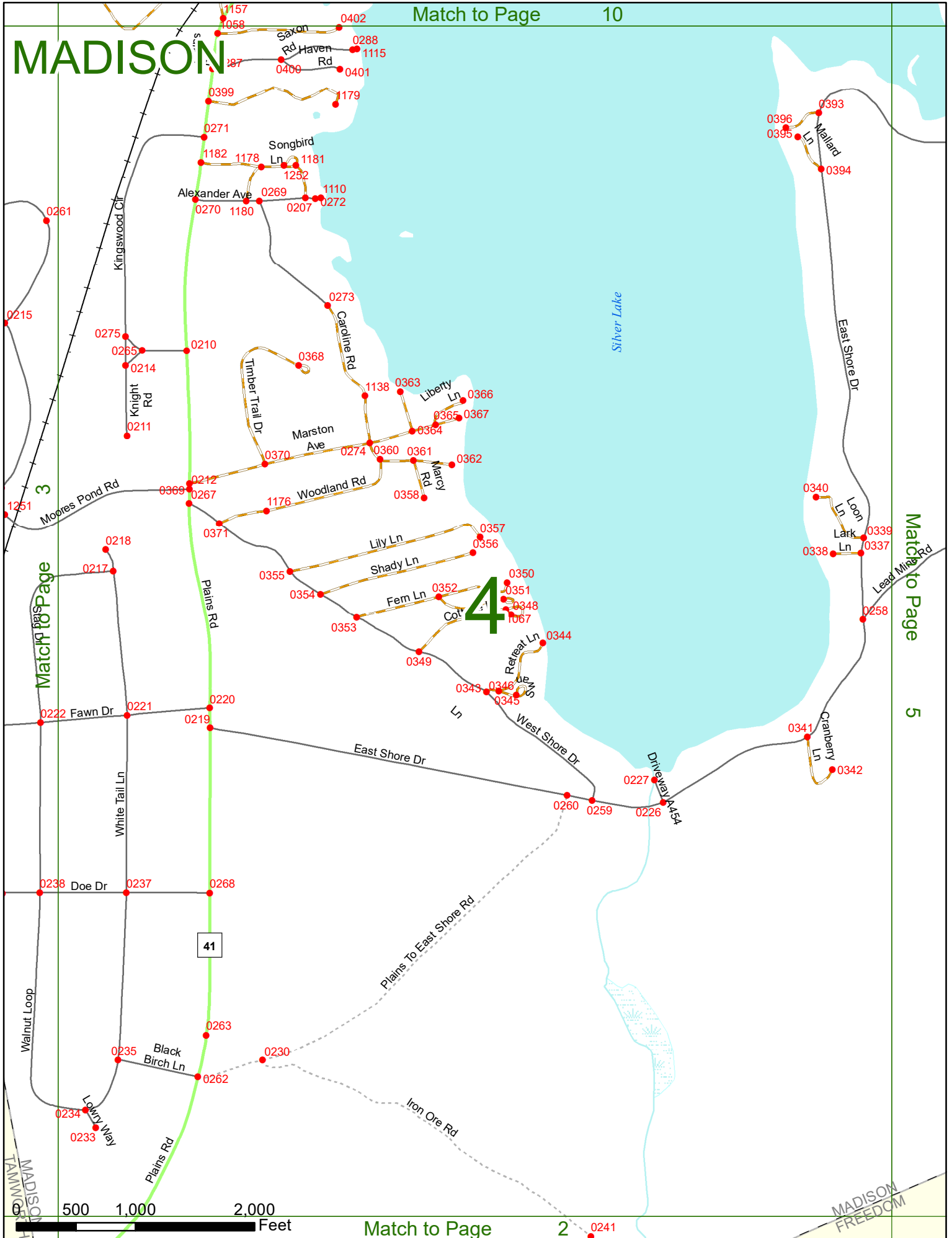
Match to Page 0

Match to Page 4




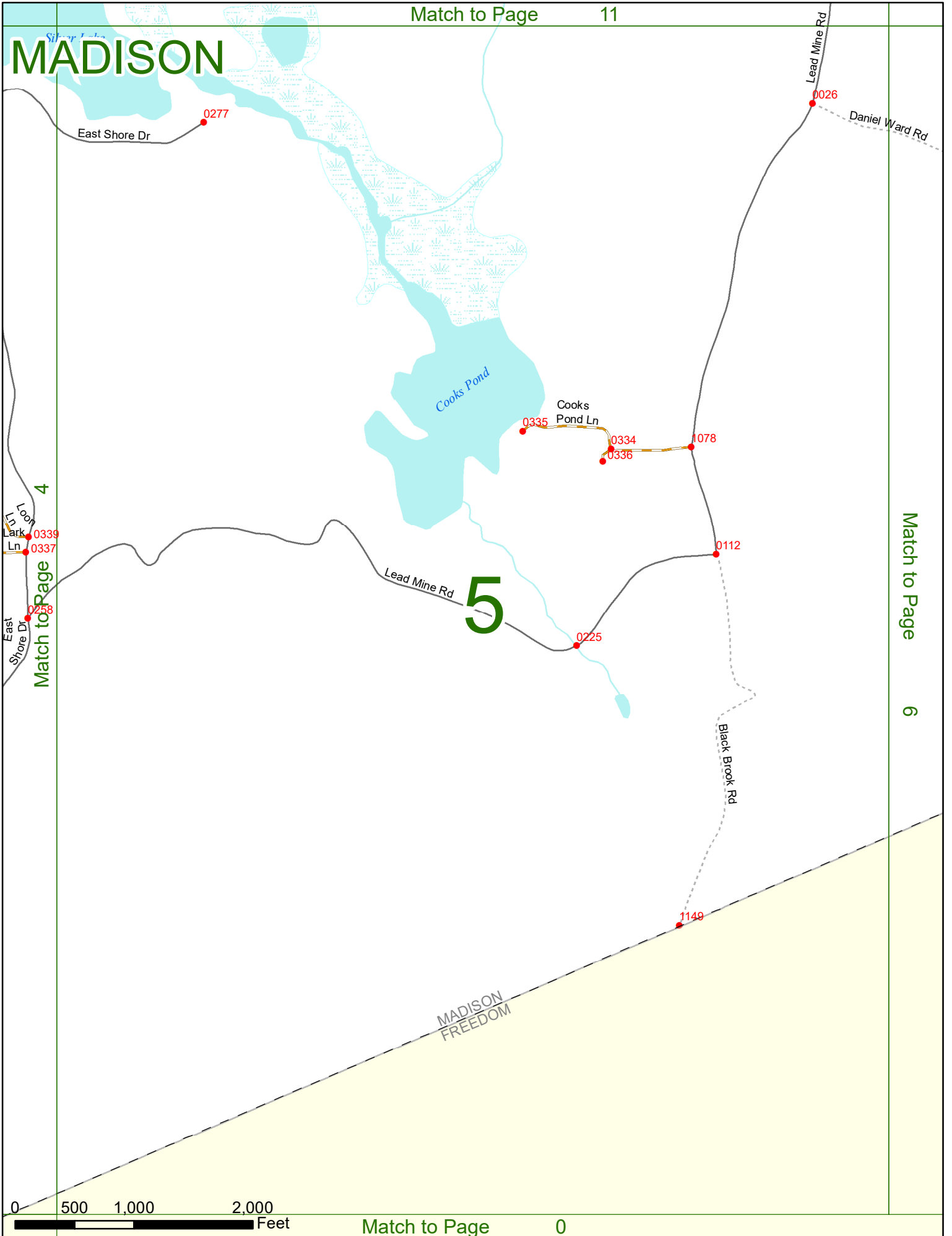
Match to Page 1

MADISON



0241

MADISON



MADISON

Match to Page 12

Daniel Ward Rd

0024

Goe Hill Rd

1224

Thomas Harman Rd

1225

0025

5

Match to Page

6
MADISON
FREEDOM

Match to Page

7

Trout Pond

0 500 1,000 2,000 Feet

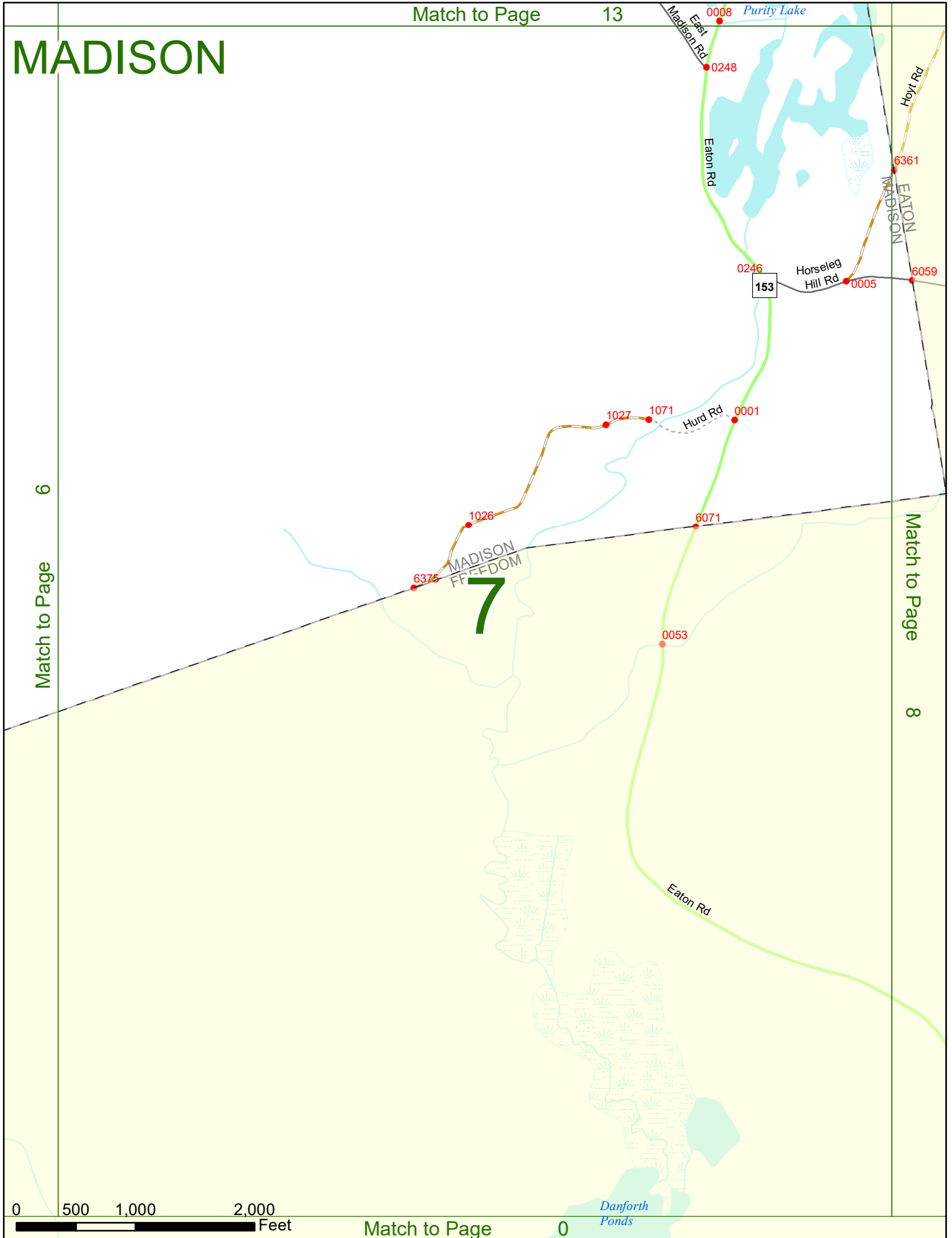

Match to Page 0

MADISON

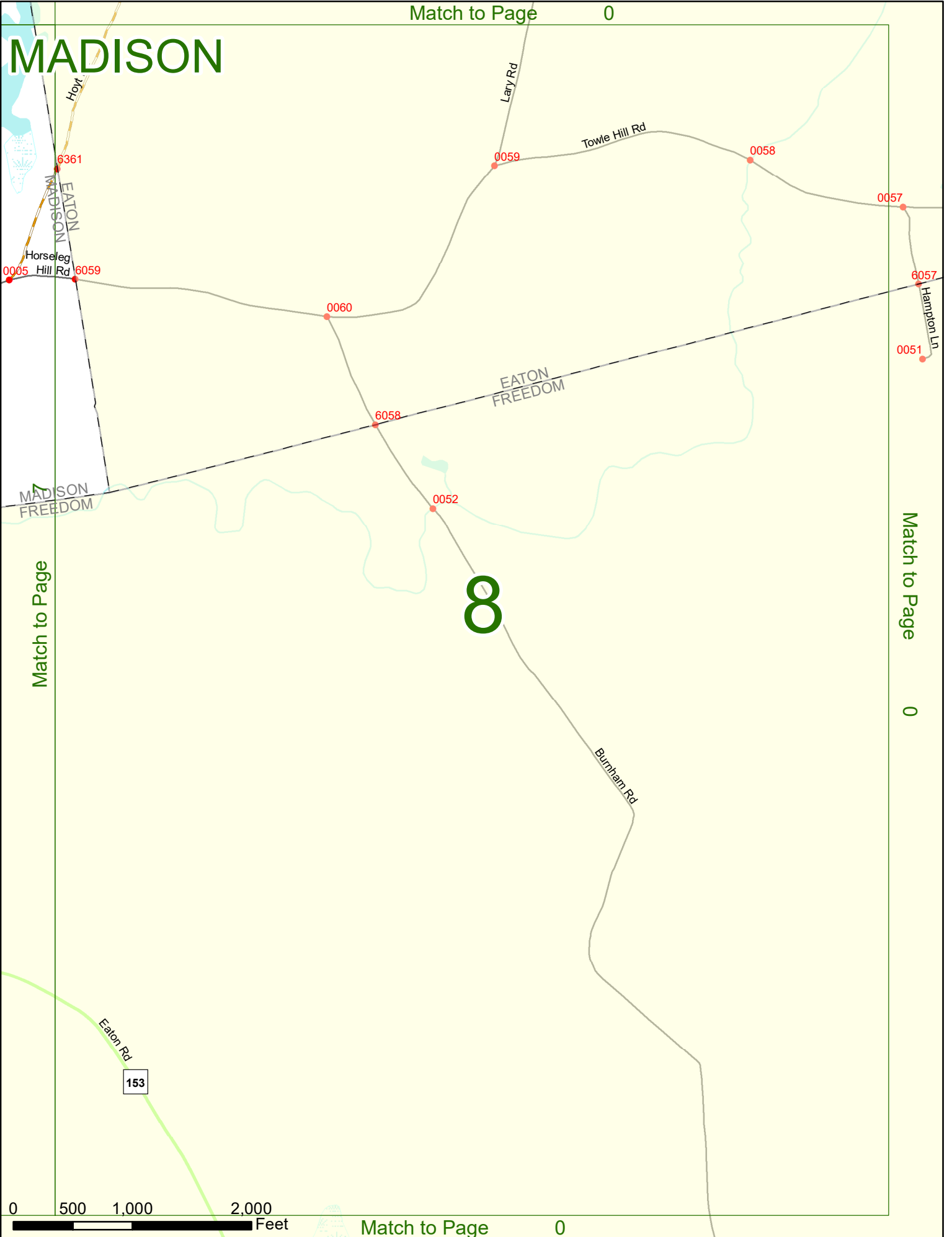
Match to Page 6

Match to Page 8

7



MADISON


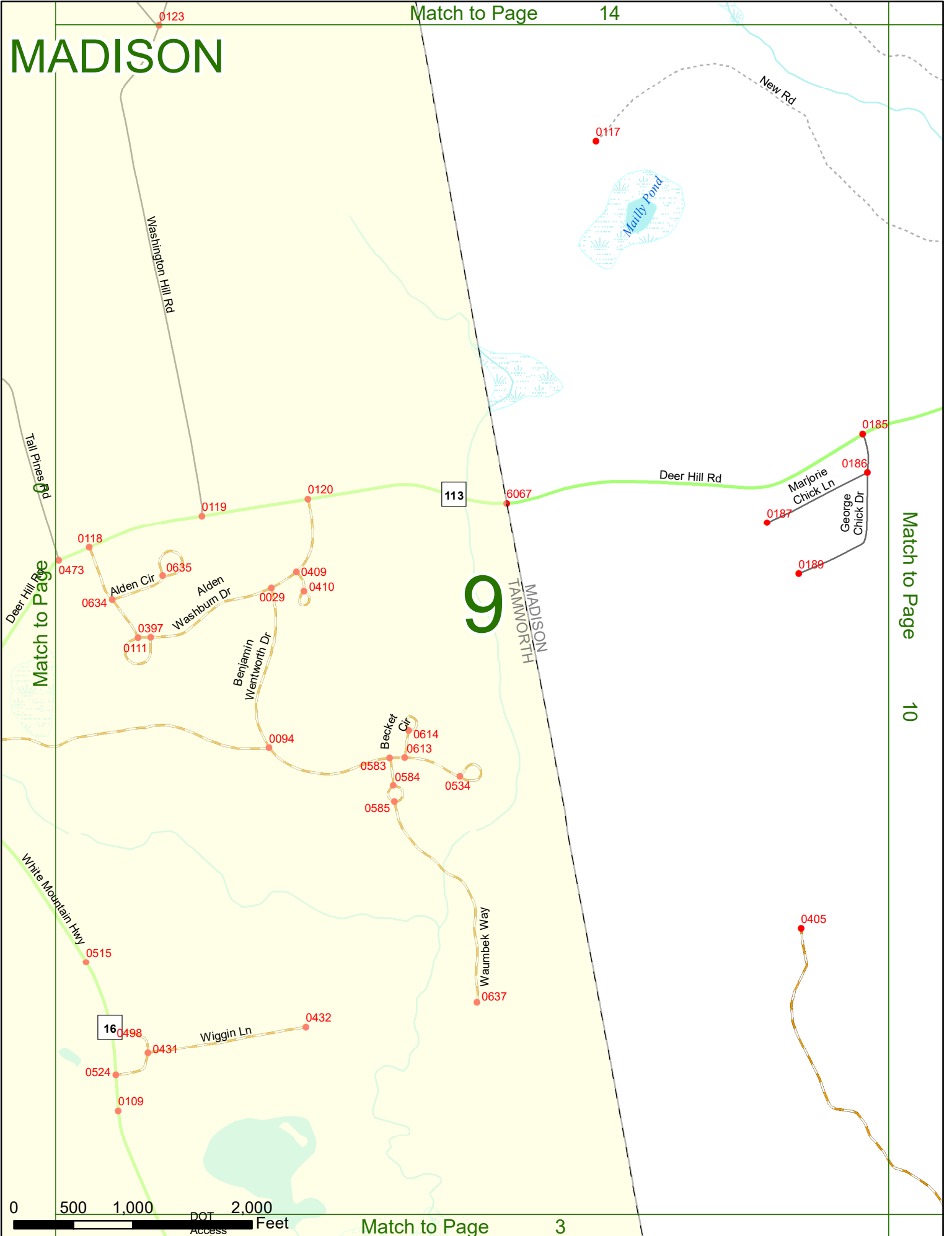


Match to Page

Match to Page 0

MADISON

Match to Page 14



Match to Page 3

MADISON

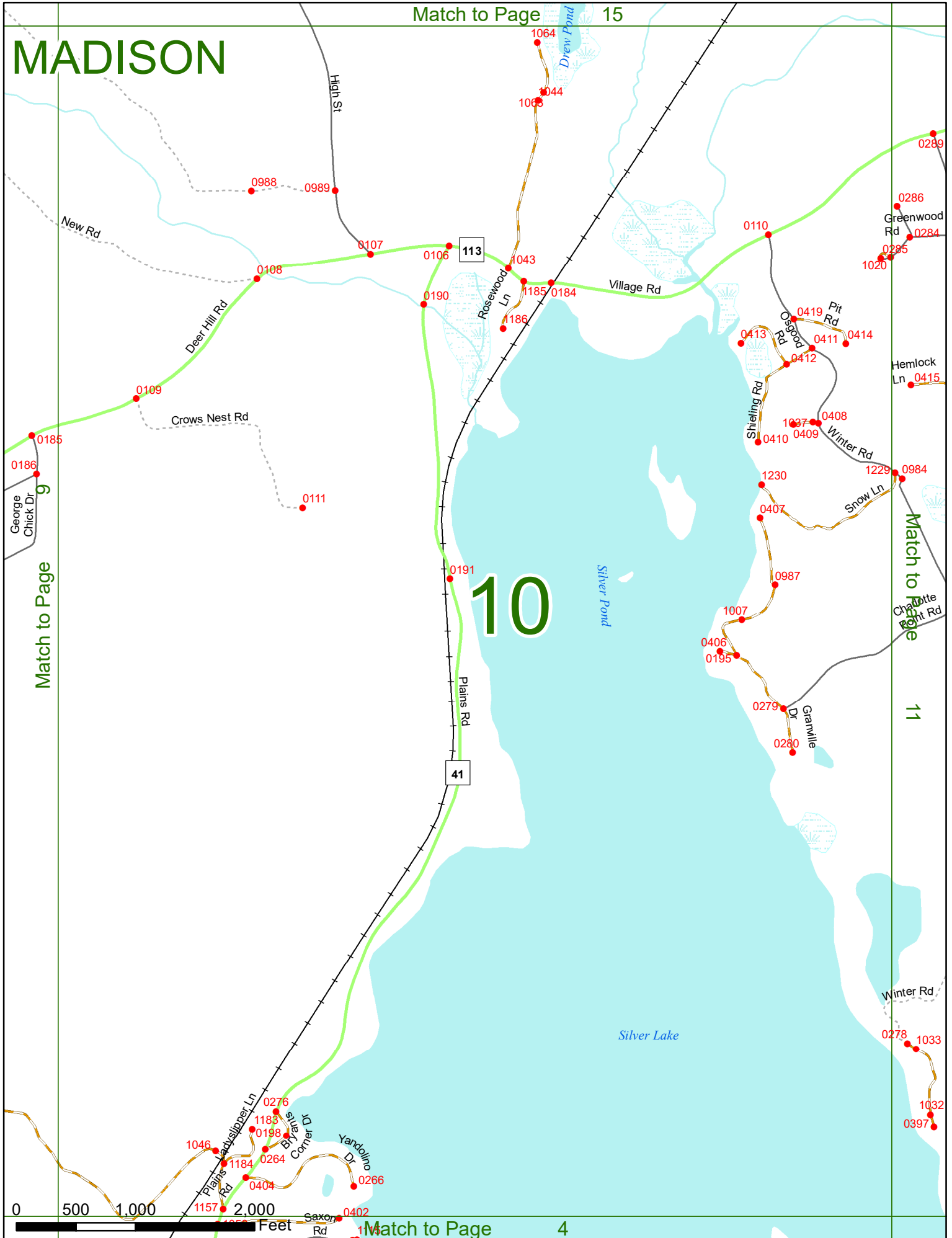
Match to Page 15

Match to Page 9

Match to Page 11

Match to Page 4

10



MADISON

Match to Page 16

11

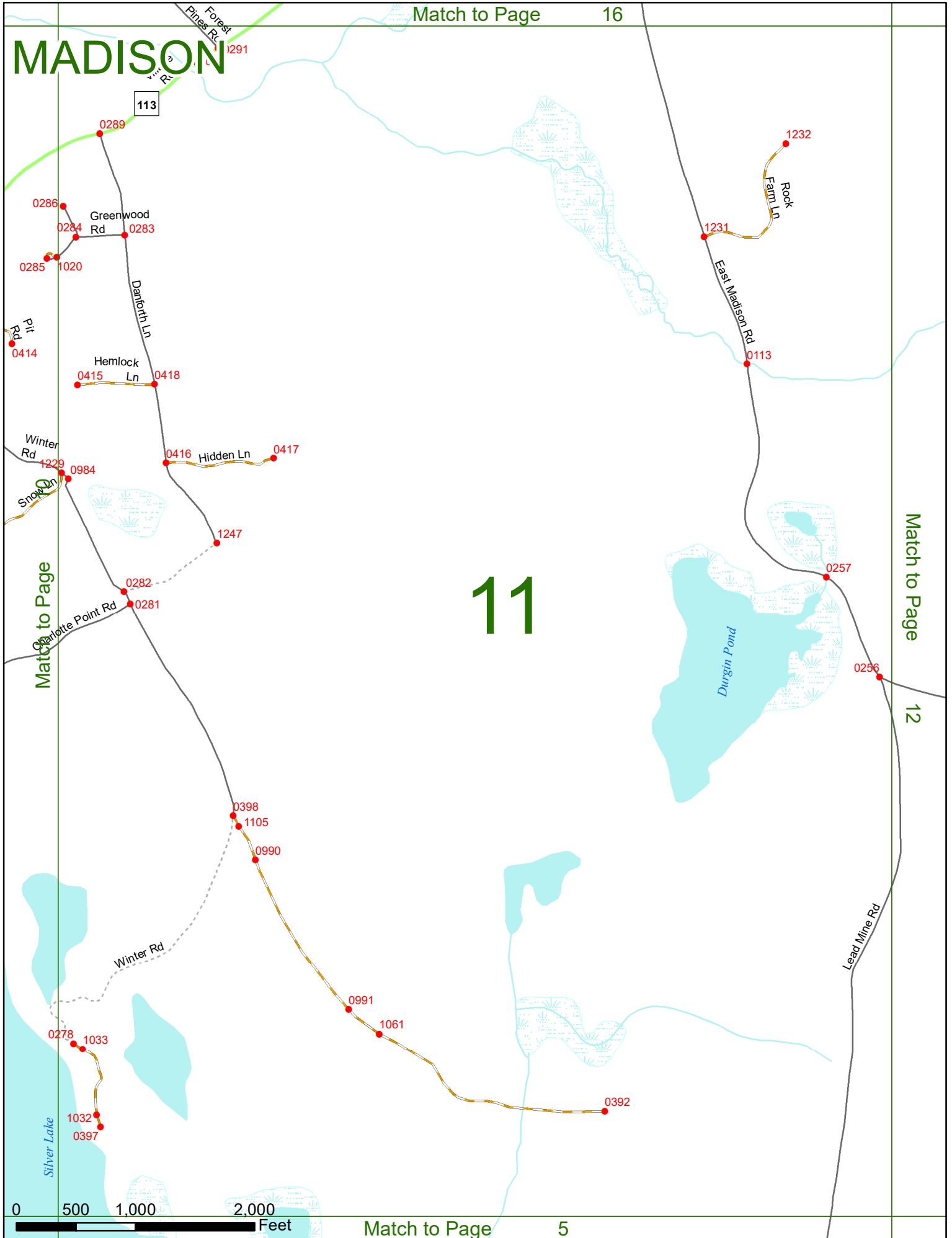
Match to Page

12

Match to Page



Match to Page 5



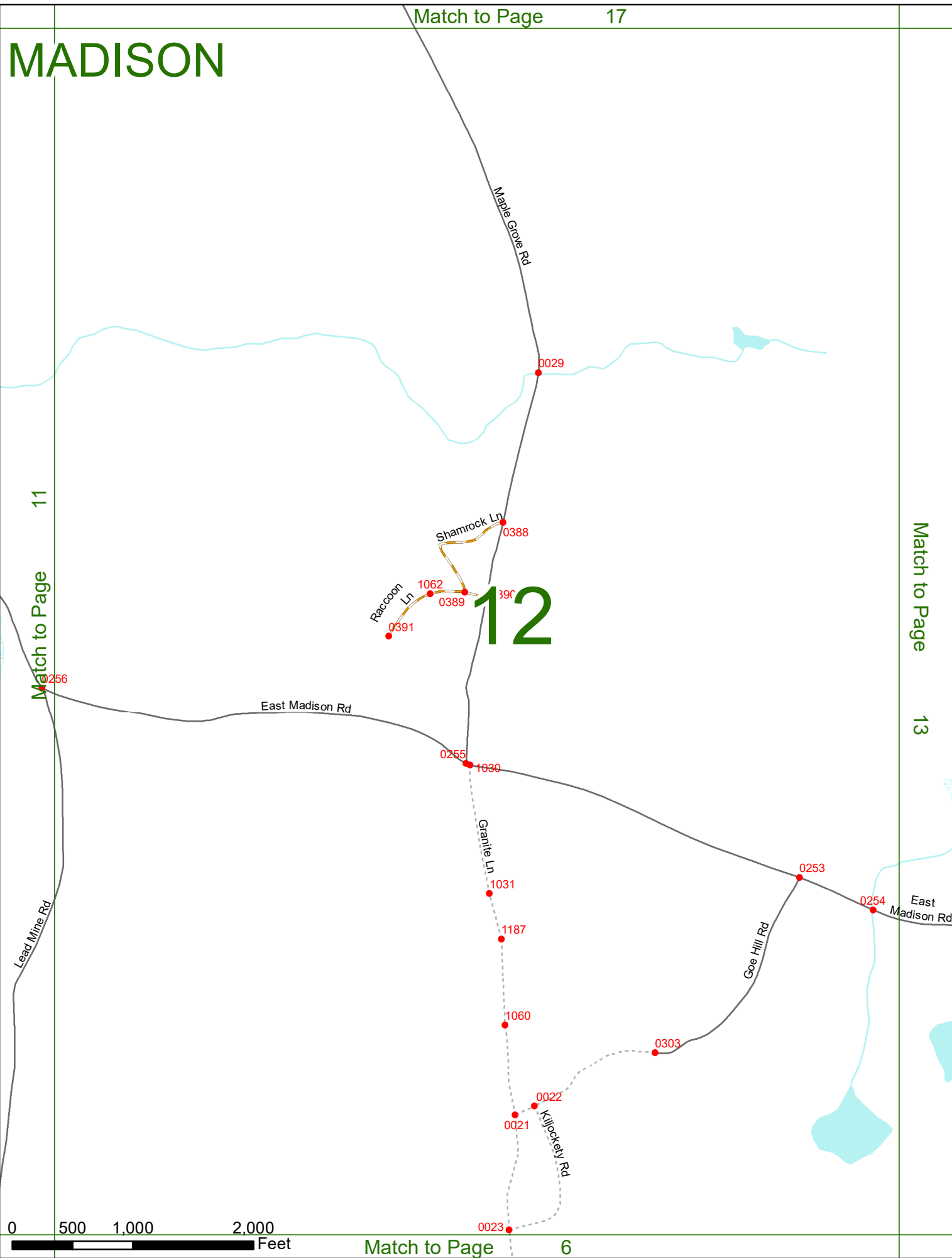
MADISON

11

Match to Page

Match to Page

13



0 500 1,000 2,000 Feet

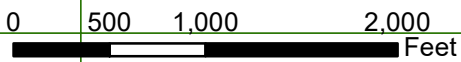
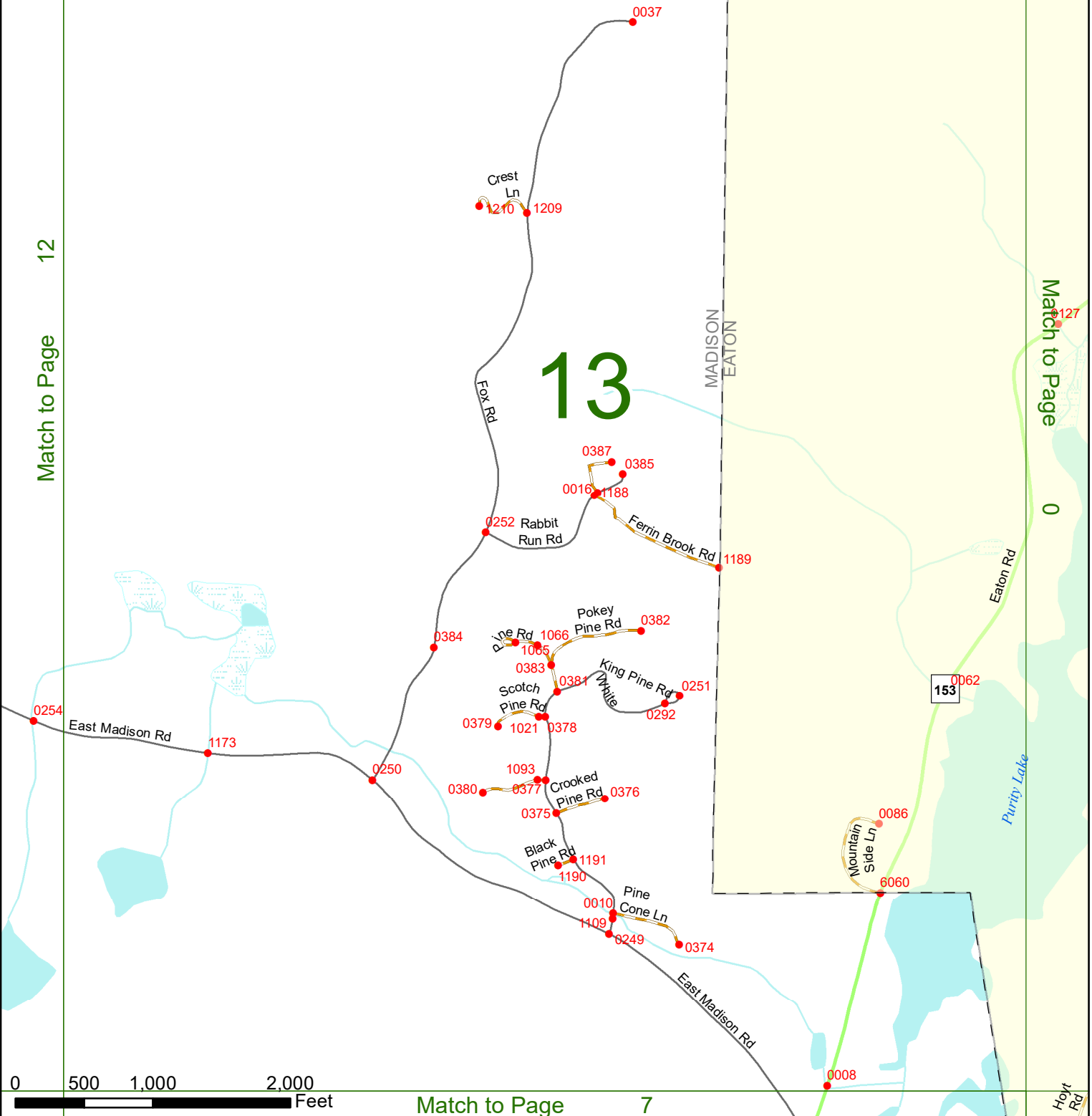
Match to Page 6

MADISON

Match to Page 12

13

Match to Page 0



Holt Rd

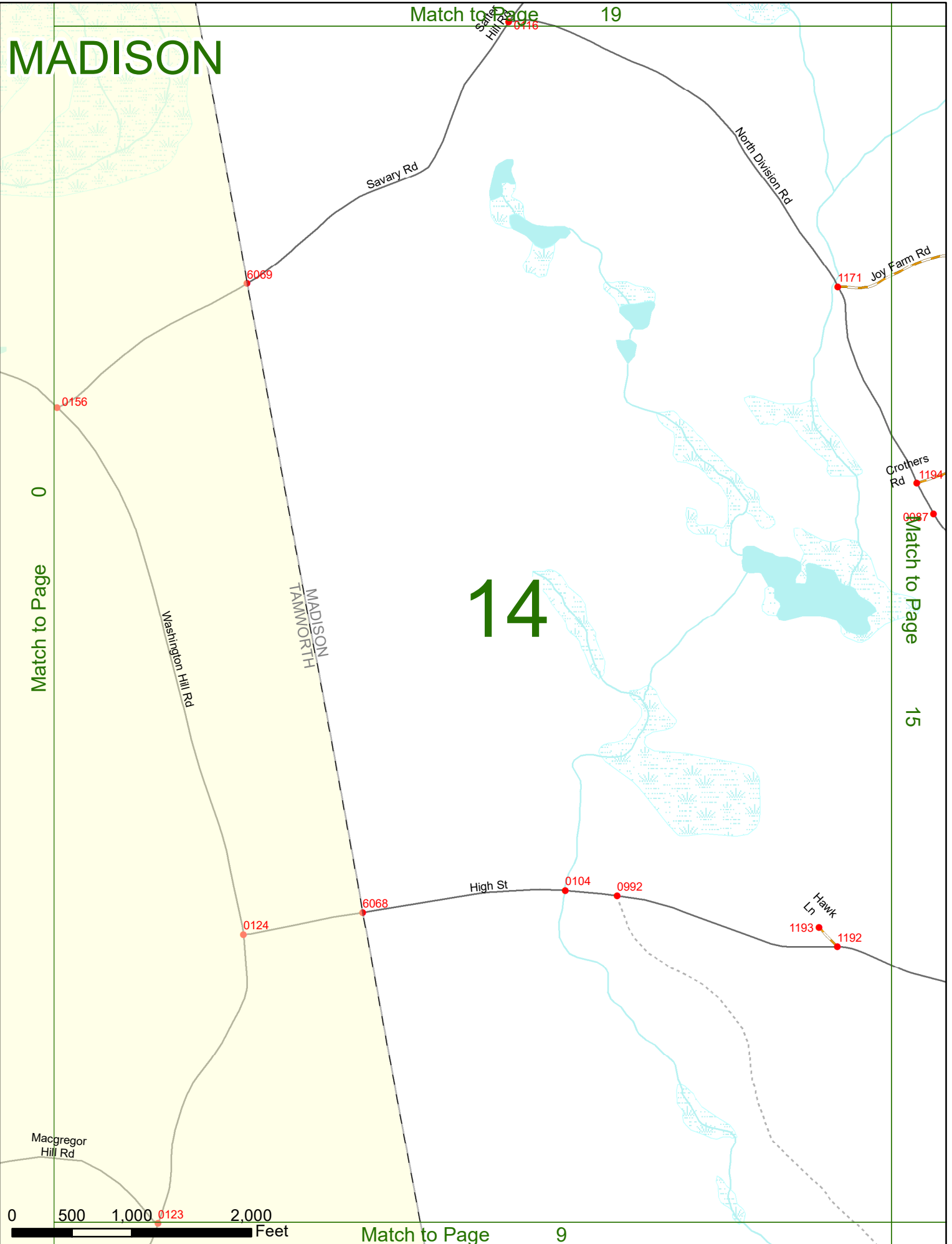
MADISON

Match to Page 19

Match to Page 0

Match to Page 15

14

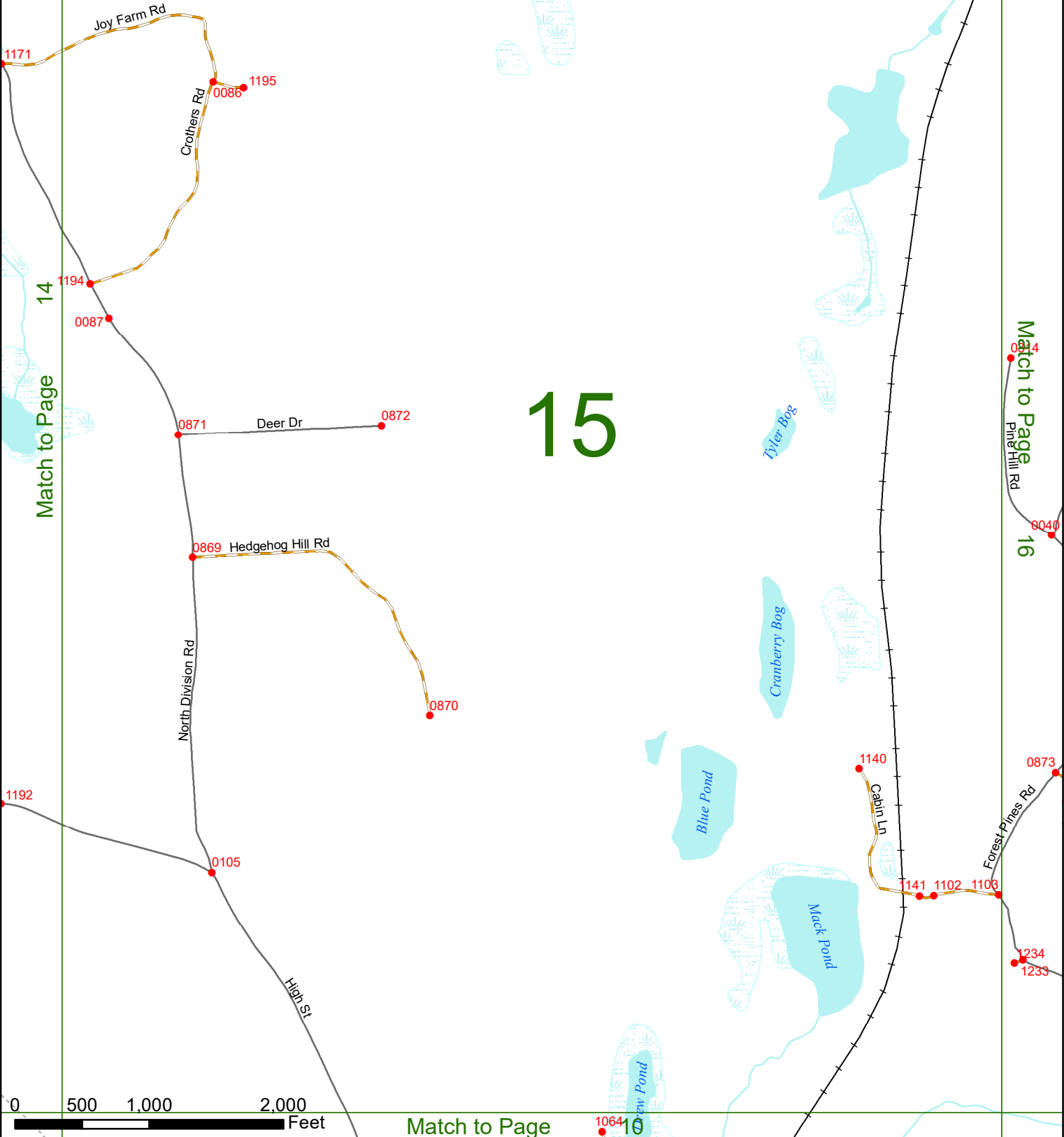


0 500 1,000 2,000 Feet

Match to Page 9

MADISON

15



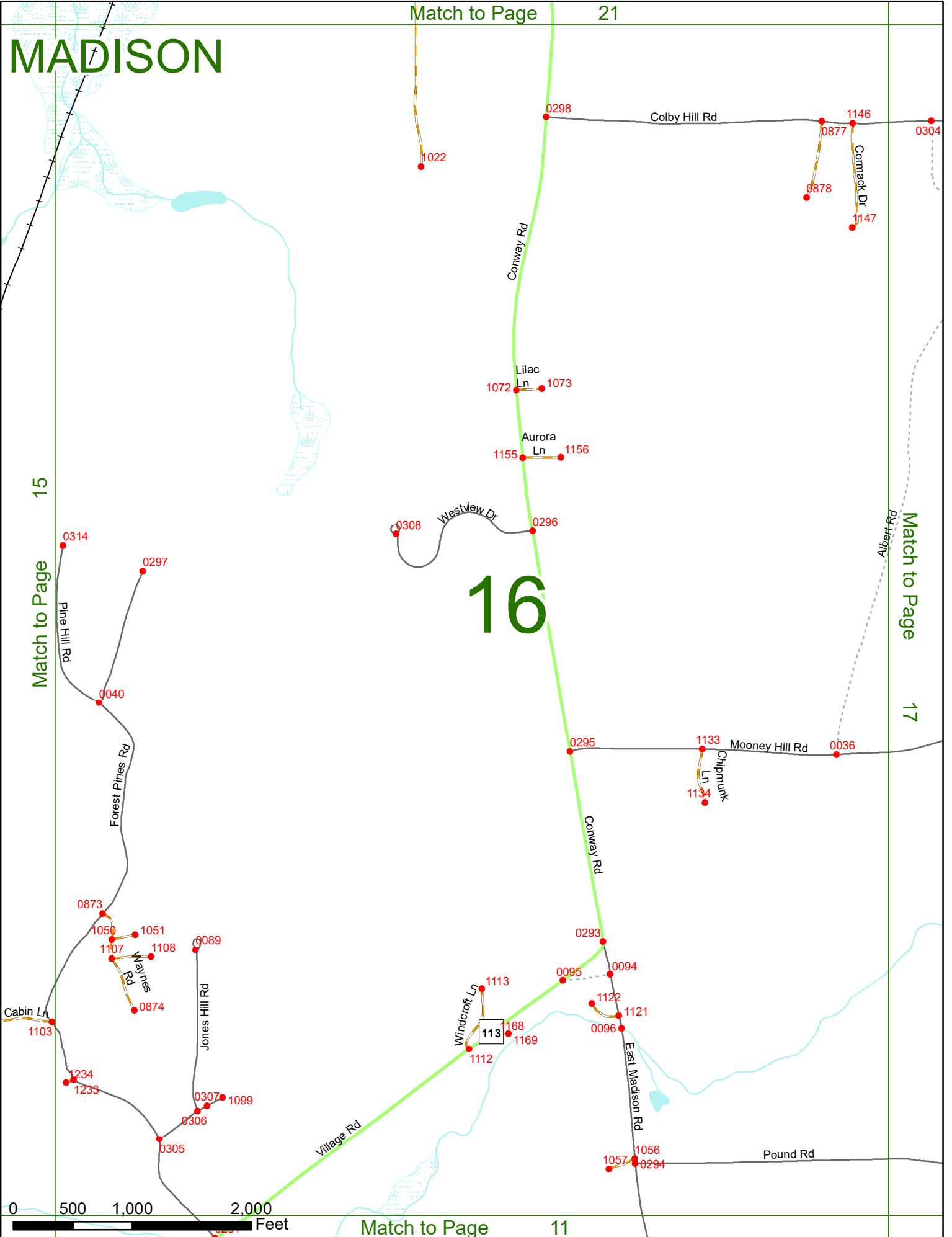
MADISON

Match to Page 21

Match to Page 15

Match to Page 17

16



Match to Page 11

MADISON

Match to Page 22

Match to Page 16

Match to Page 18

17

Peak Vista Ln

Colby Hill Rd

1028

1287

1146

0304

Hickory Ln

1074

1029

1087

1088

0043

Modoc Hill Rd

0302

1226

0985

0039

Bickford Rd

0035

18

0036

1172

Mooney Hill Rd

0301

0300

0299

Glines Hill Rd

0245

1135

Finch Ln

1136

Pound Rd

1236

Ox Pasture Ln

1235

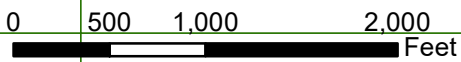
Ash Ln

1018

0030

1017

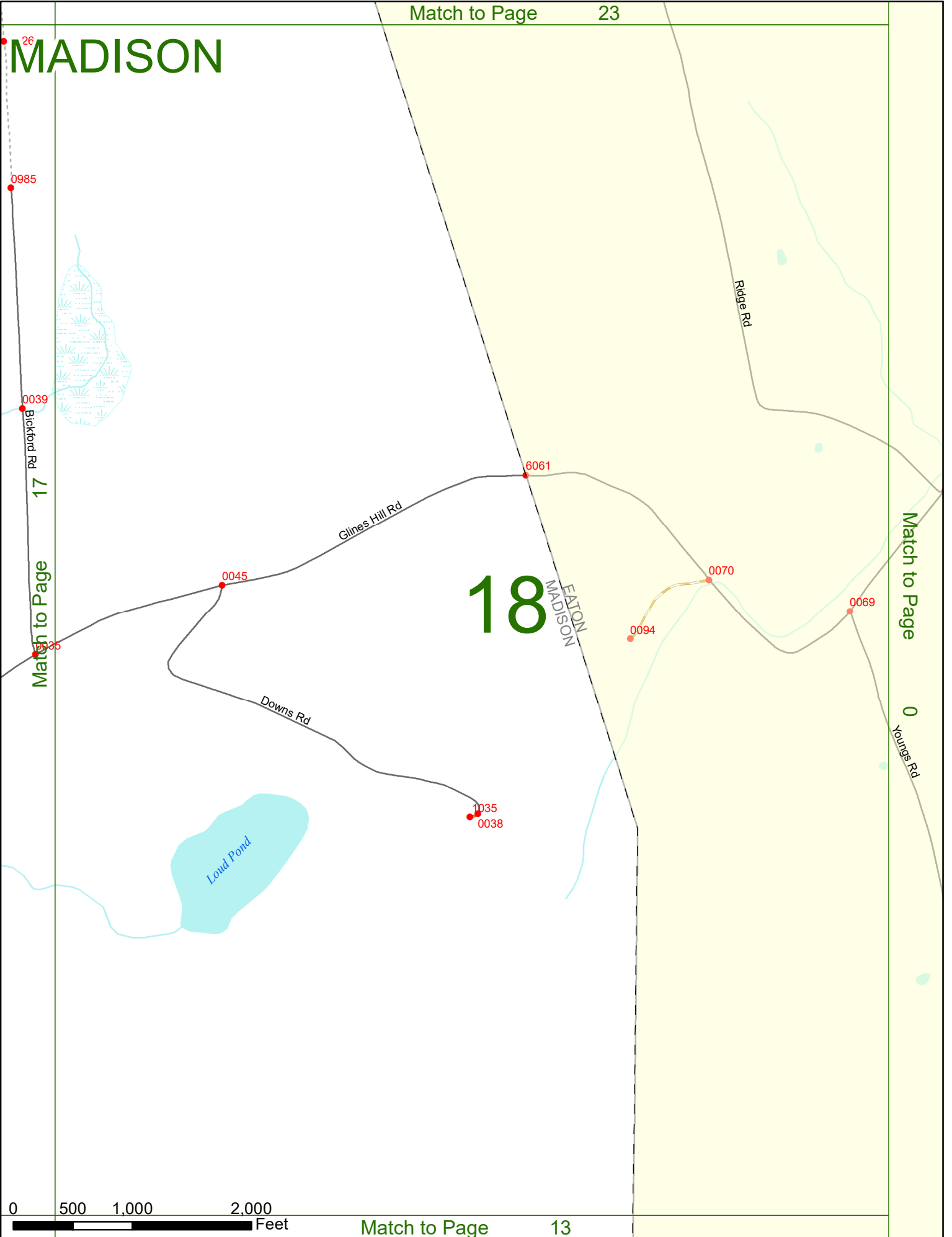
Maple Grove Rd



Match to Page 12

MADISON

18



17

Match to Page

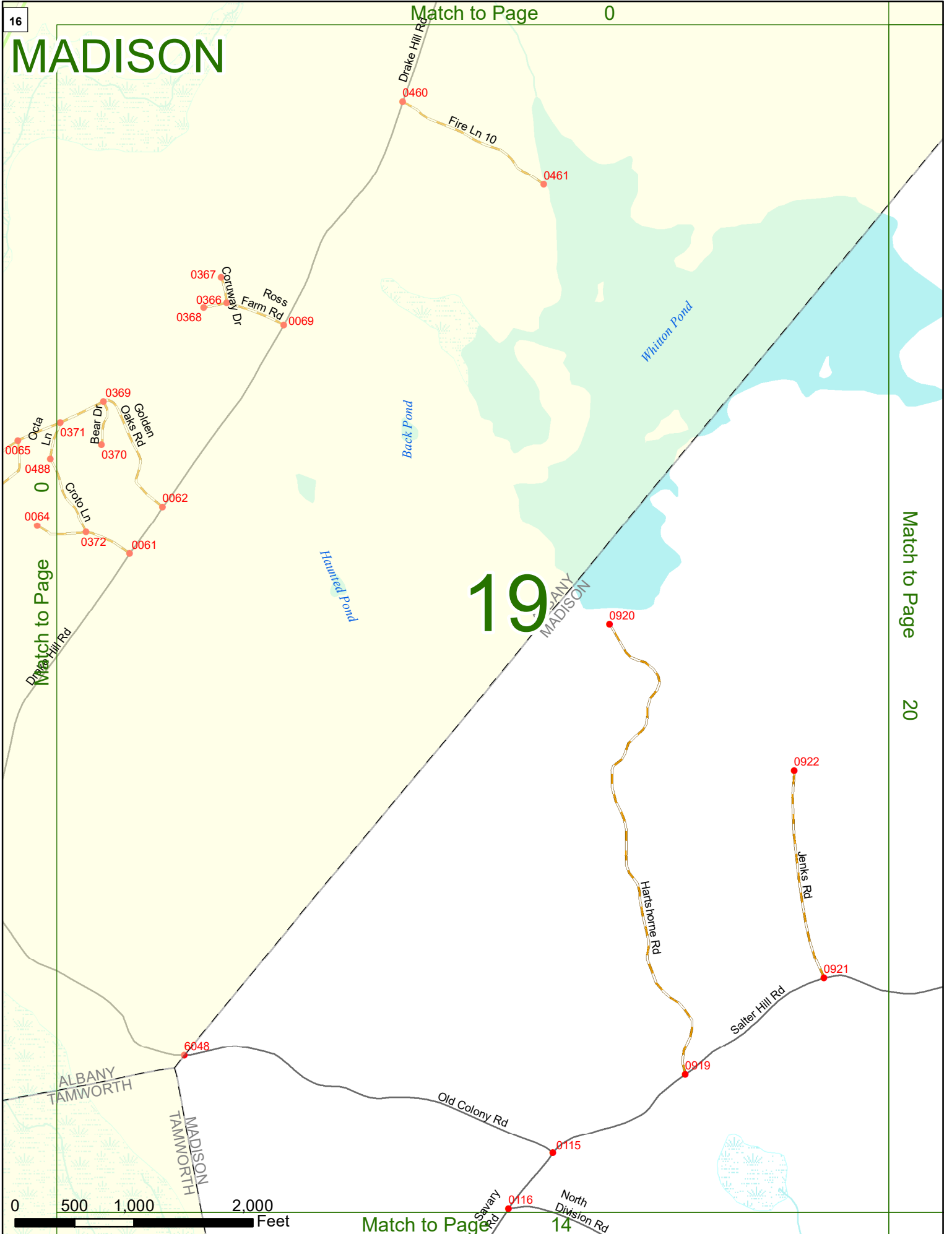
Match to Page

0

Youngs Rd



MADISON



MADISON

ALBANY
MADISON

Whitton Pond

Ledge Pond

19

Match to Page

20

Match to Page

21

1198

Dr. Mudd Rd

1197

Grove Ln

1199

1248

Salter Hill Rd

1196

0313

Boulder Rd

0924

Madison
Shore Blvd

0925

Mount
Washington Dr

0926

0927

0928

0929

0930

0931

0933

0934

0935

1145

0936

0937

1034

0932

0938

0939

0940

0941

0942

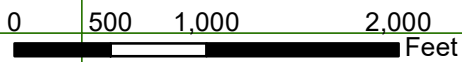
0943

0944

0945

0946

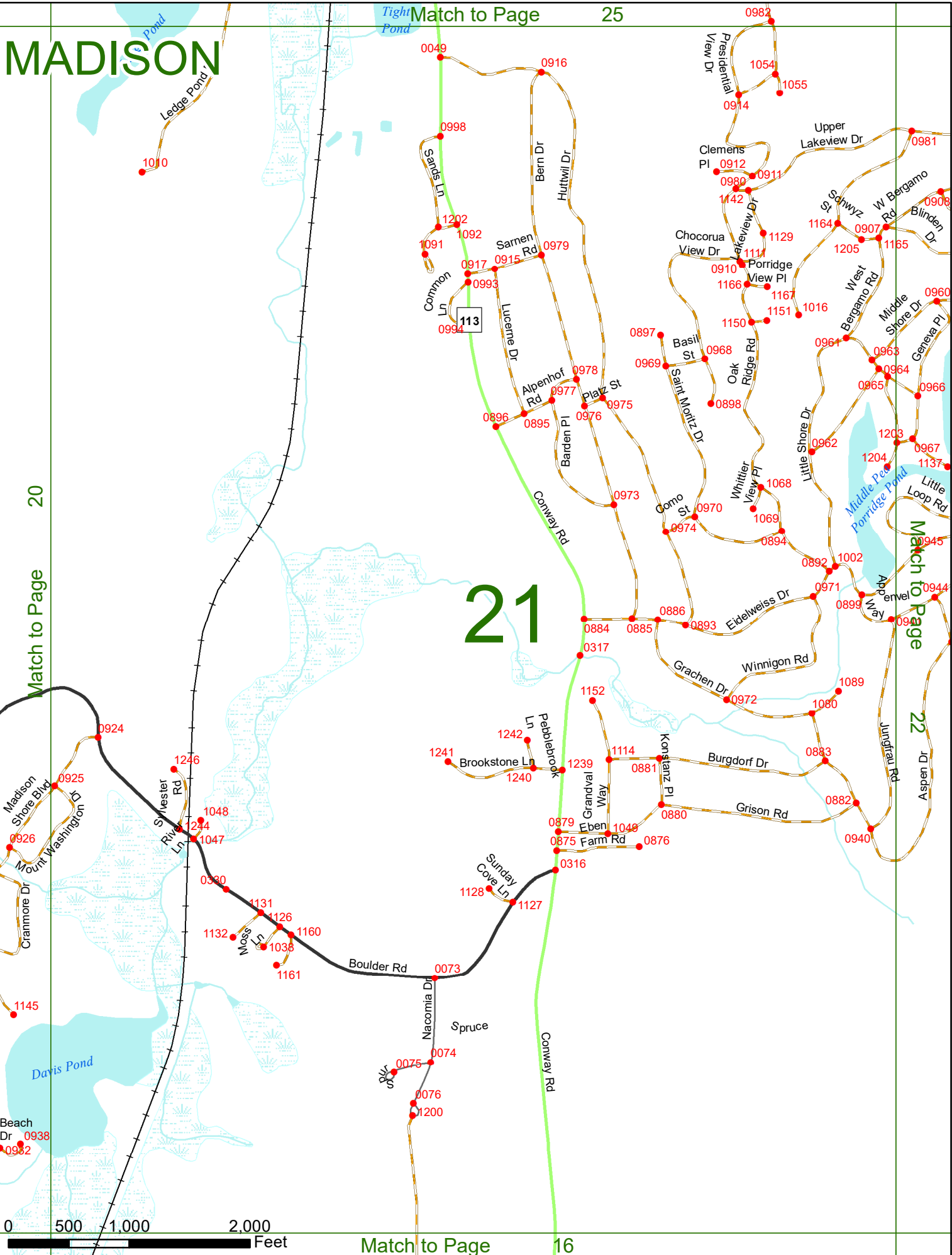
Davis Pond



MADISON

Match to Page 20

Match to Page 16



21

25

Match to Page 22

MADISON

Match to Page 0

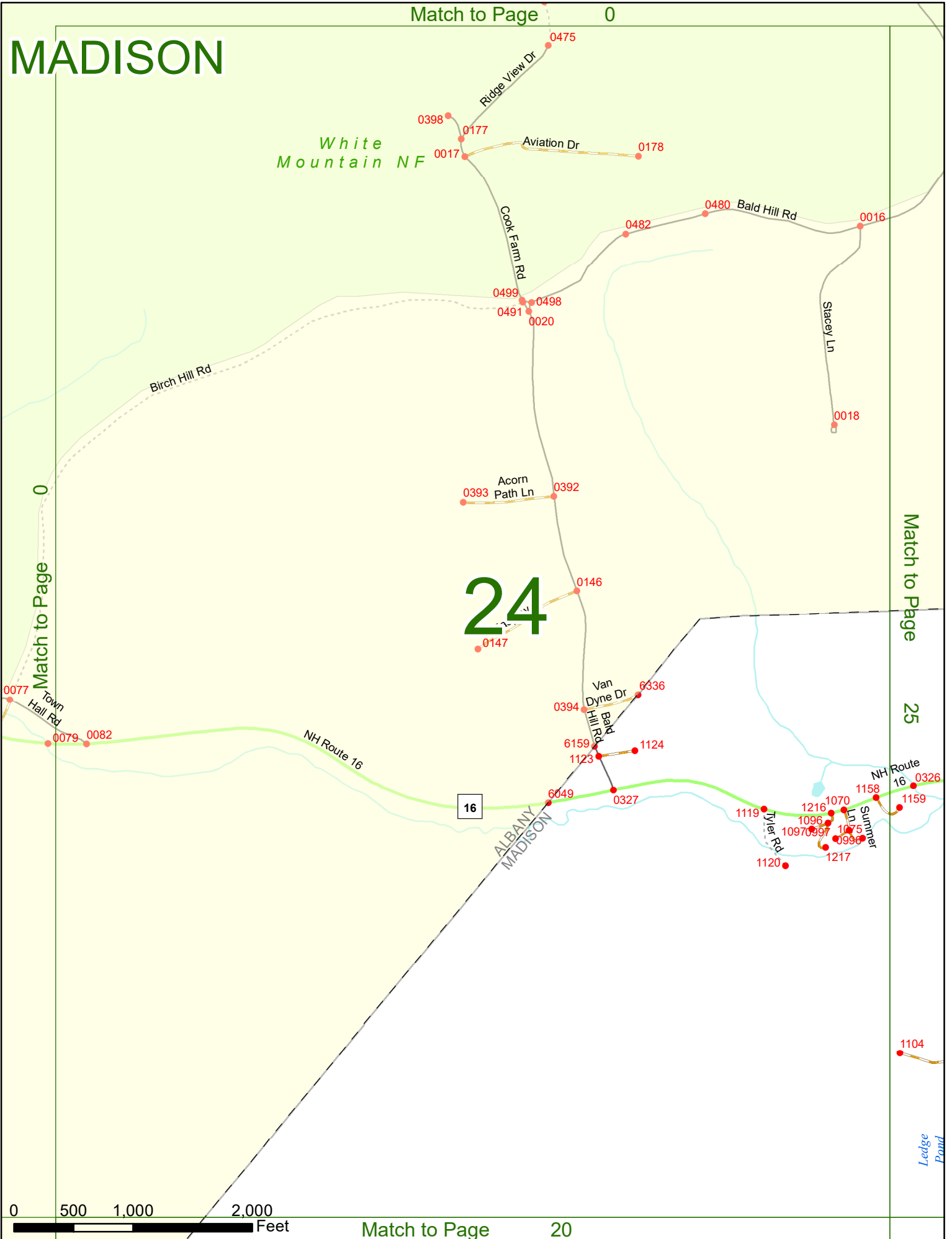
White Mountain NF

24

Match to Page 25

0 500 1,000 2,000 Feet

Match to Page 20



White Mountain NF
MADISON

Match to Page 0

24

Match to Page

25

Match to Page

26

ALBANY
MADISON

CONWAY
MADISON

1070
1075
0998
0997
Summer
Ln

NH Route 16

Albany
Sliding Rd

16

113

Upper
Peguawket
Pond

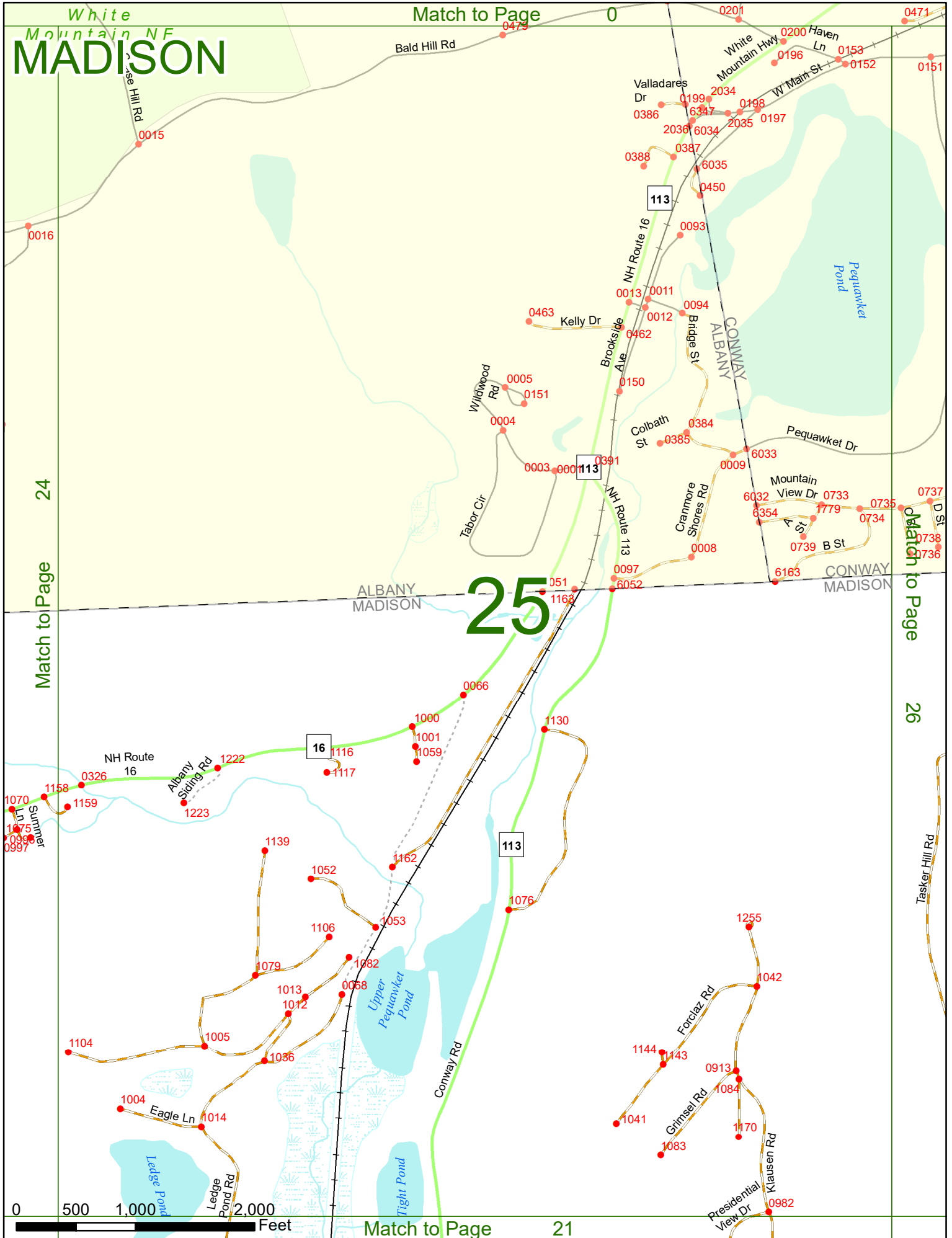
Conway Rd

Ledge
Pond

Match to Page

21

Tasker Hill Rd



MADISON

