

New Hampshire
DOT
 Department of Transportation

Maps and data sets are not guaranteed to be free from errors and omissions. Data is in a constant state of update and correction by various groups and agencies. Information displayed on this map is the best available at the time of publication.

2022 Nodal Reference Bookmap

LEGEND



NHDOT will accept crash locations based on the State of NH Uniform Police Traffic Accident Report.

Crash occurred on:

Option 1 Street Address
 123 Main Street

Option 2 Route No and/or Distance from NESW Intesecting Road, Bridge,
 Street name Intersecting Street Town/County line
 Main Street 500 E Oak Street

Option 3 First Node Distance from First Node Second Node
 515 212 632

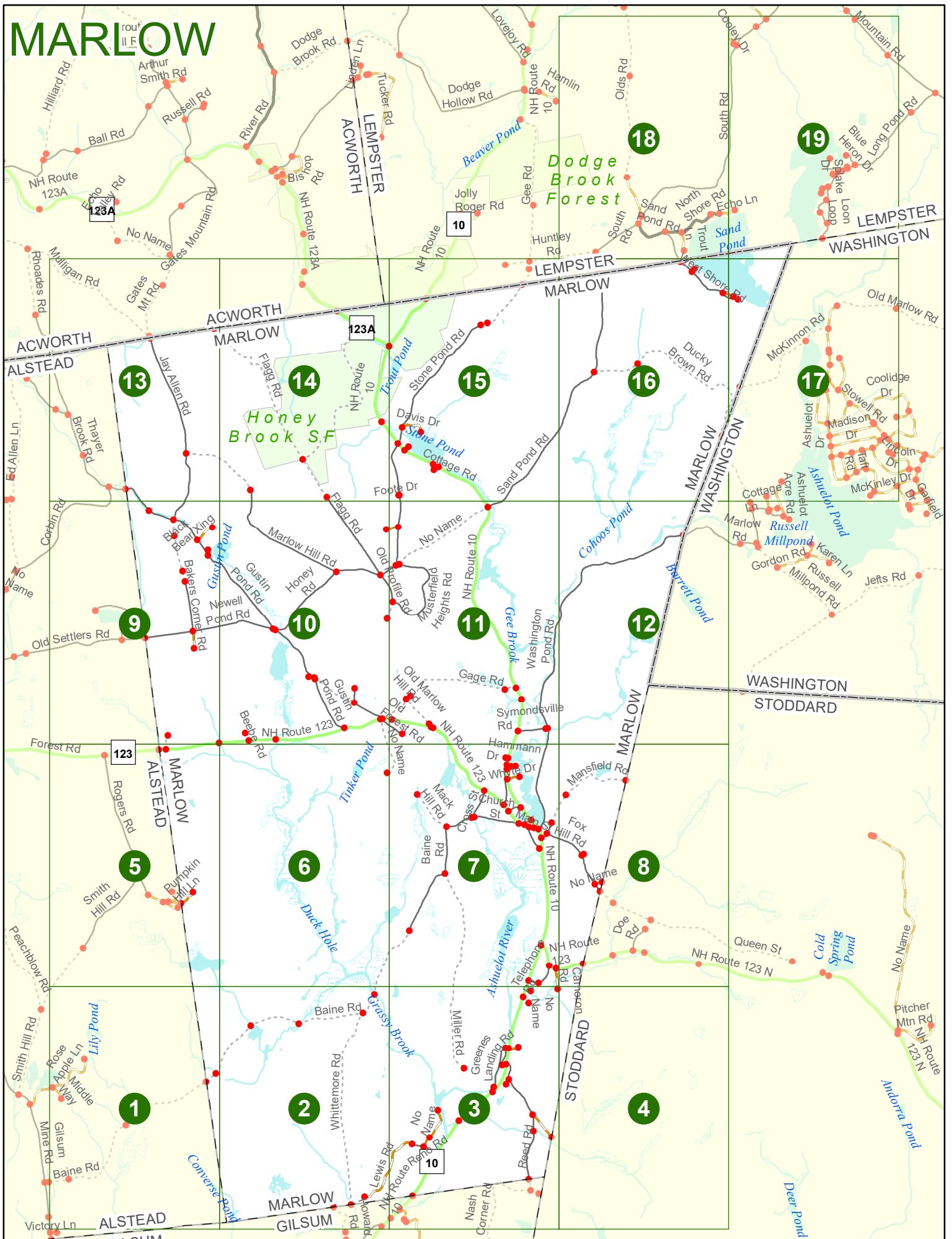
Option 4 Route No and/or Mile Marker on Interstate Only NESW Mile (Marker)
 Street name
 189S 700 feet S 36.8

Option 3 – Example

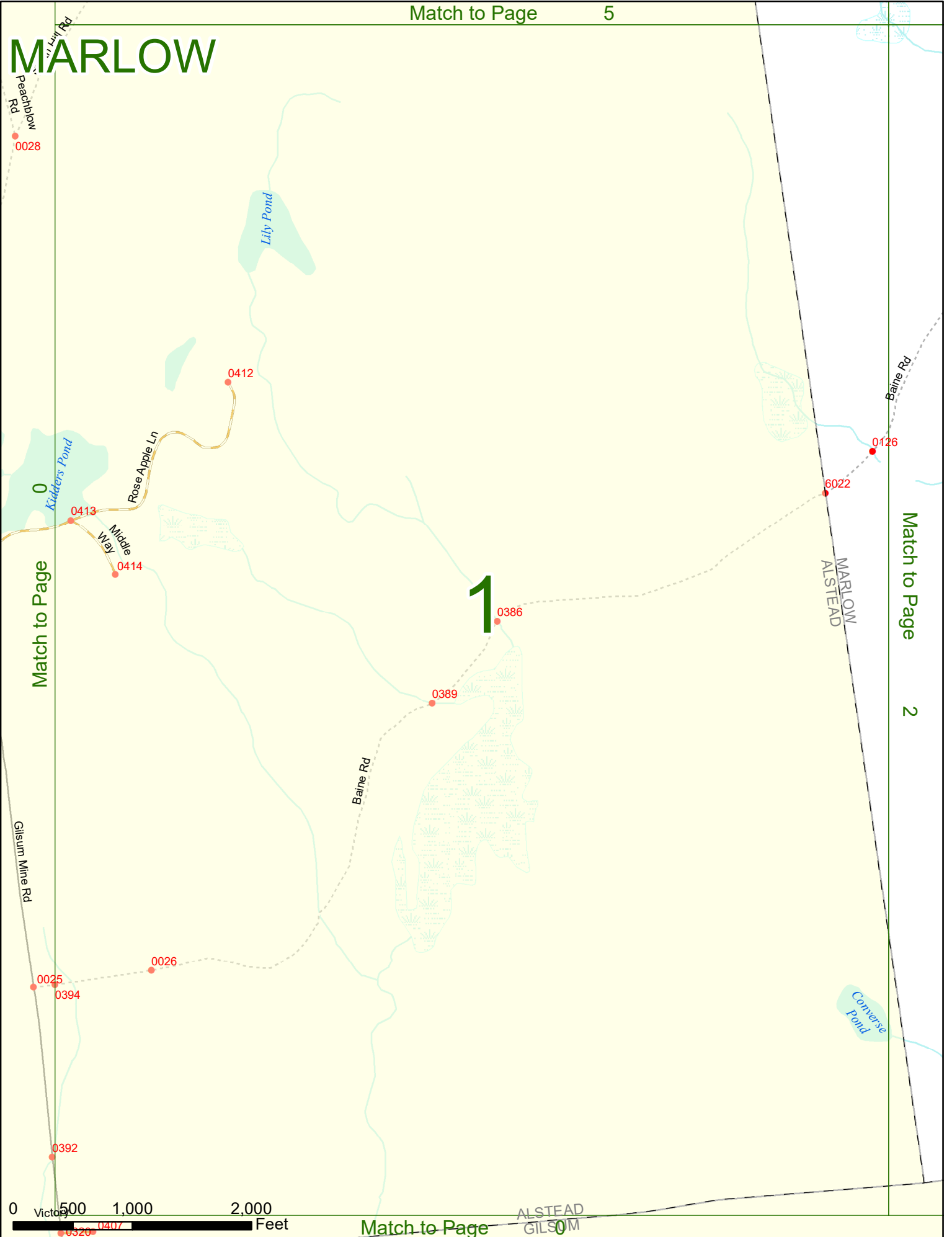
Street Name Loudon Road
First Node 803
Distance from First Node 318 Ft
Second Node 813



MARLOW




MARLOW



Match to Page 0

Match to Page 2



Match to Page

ALSTEAD
GILSUM

MARLOW

Match to Page 6

6

0017

0016

0015

0014

Baine Rd

Grassy Brook

0126

1

Match to Page 1

2

Match to Page 3

3

Whittemore Rd

MARLOW
ALSTEAD

Lewis Rd

0158

6346

6433

MARLOW
GILSUM

Howard Rd

0093

0129

ALSTEAD
GILSUM

0 500 1,000 2,000 Feet

Match to Page 0

0

0111

Old Marlow Rd

0074

Route 10
Ashtucket River

MARLOW

Match to Page 7

7

Campton Rd

0028

0019

0018

0020

NH Route 10

Downing Ln

0140

0012

Greenes Landing Rd

0010

Perry Rd

0009

0011

0145

0148

0007

0005

0013

Miller Rd

Ashuelot River

0122

0128

NH Route 10

0121

0159

0118

Reps Rd

0125

0001

0002

10

Reed Rd

0123

0134

MATCH TO PAGE 4

4

6442

MARLOW
GILSUM

0171

0140

6351

Nash Corner Rd

GILSUM
STODDARD

Lewis Rd


Route to

0129

0119

0107

Emerson Brook Dr



Match to Page 0

0

2

MATCH TO PAGE 2

3

MARLOW

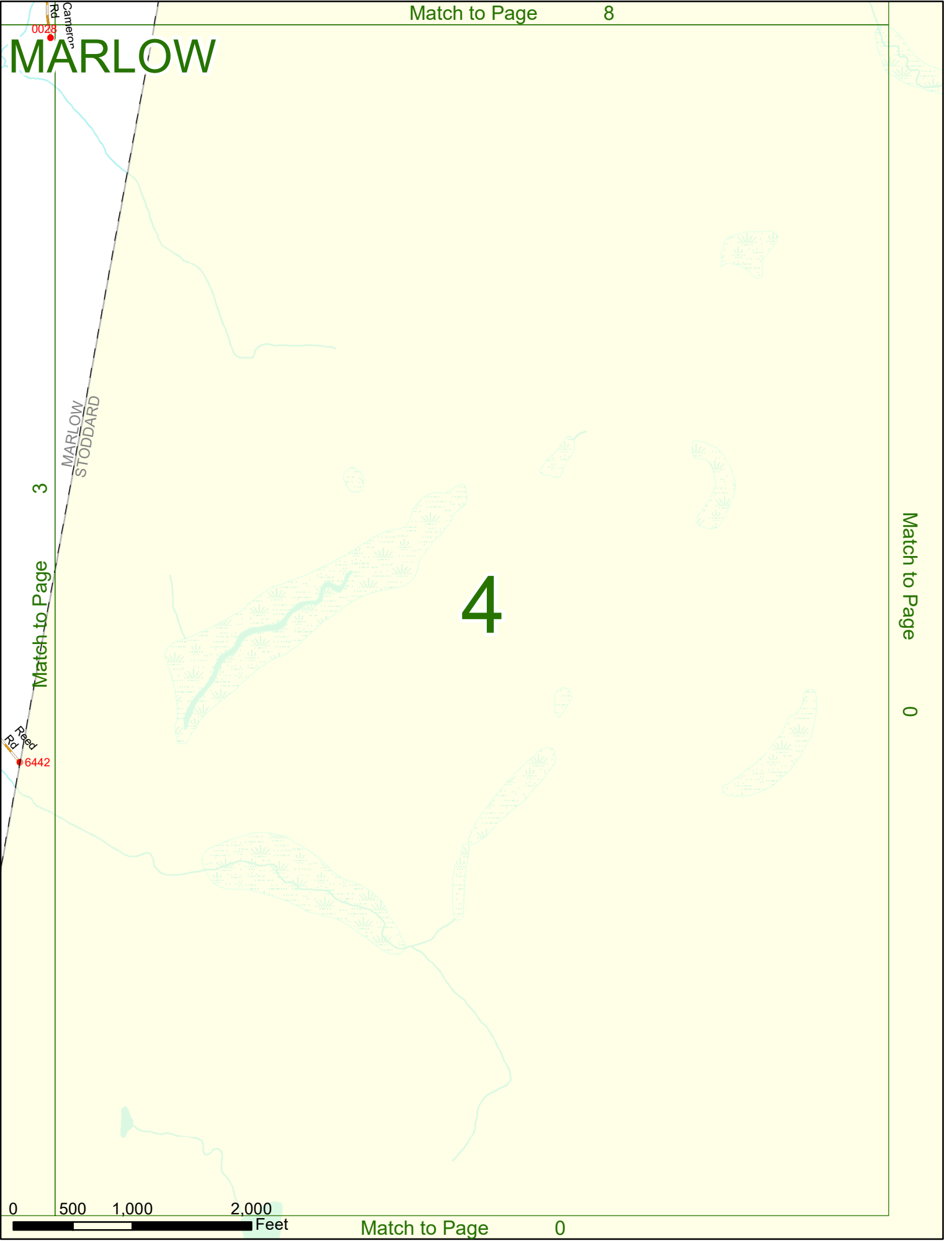

3

Match to Page

Match to Page

0

4



Match to Page

9

NH Route 123

0135

MARLOW

Forest Rd

0069

123

6344 0051

Rogers Rd

0

Match to Page

5

0030

MARLOW
ALSTEAD

Match to Page

6

Smith Hill Rd

0029

0331

0105

Pumpkin
Hill Ln

0325

0352

6427

Terrapin Ln

0326

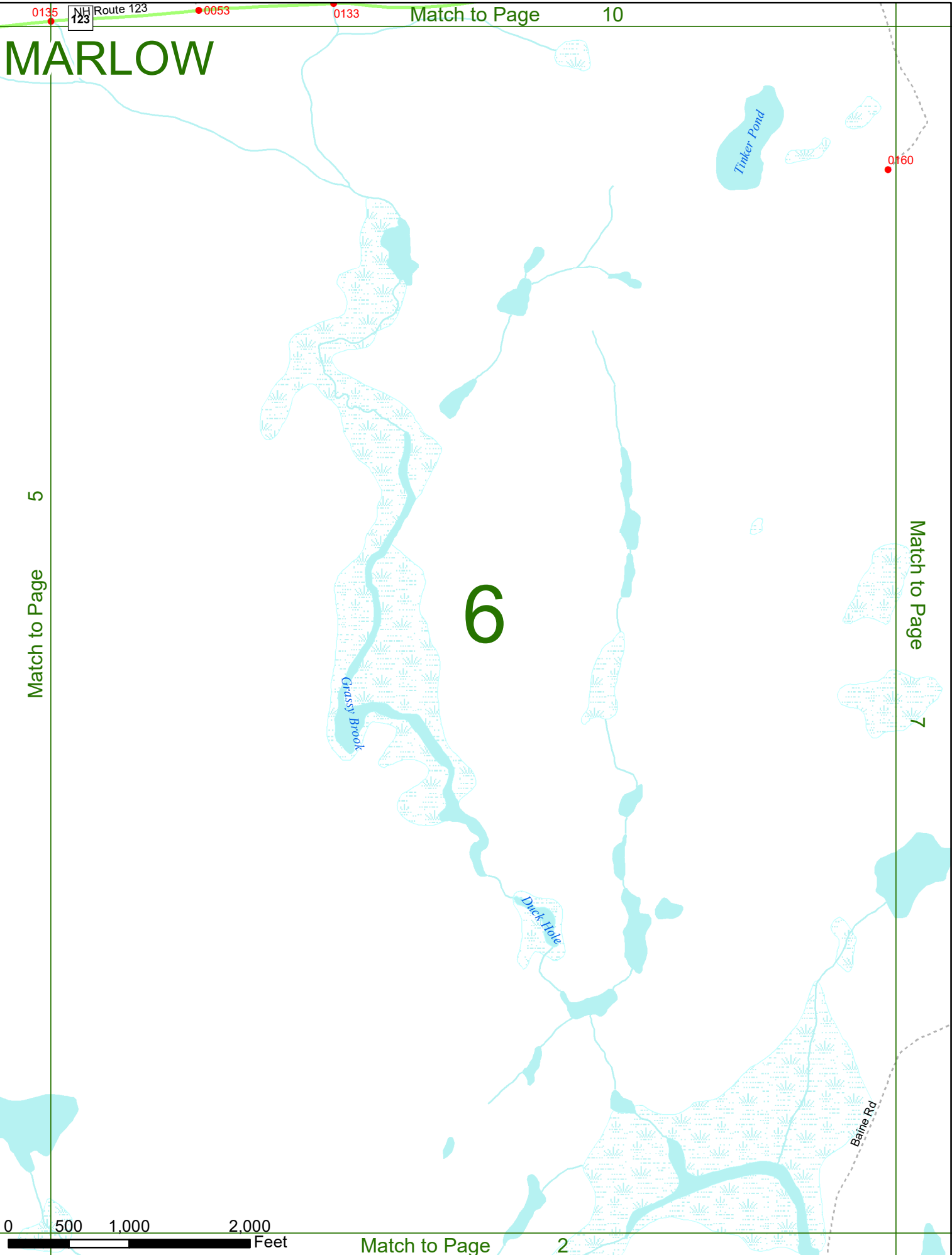
0398

0 500 1,000 2,000 Feet

Match to Page

1

MARLOW



0135



Route 123

0053

0133

Match to Page

10

5

Match to Page

6

Match to Page

7

0160



Match to Page

2

MARLOW

Match to Page 11

11

6

Match to Page 6

7

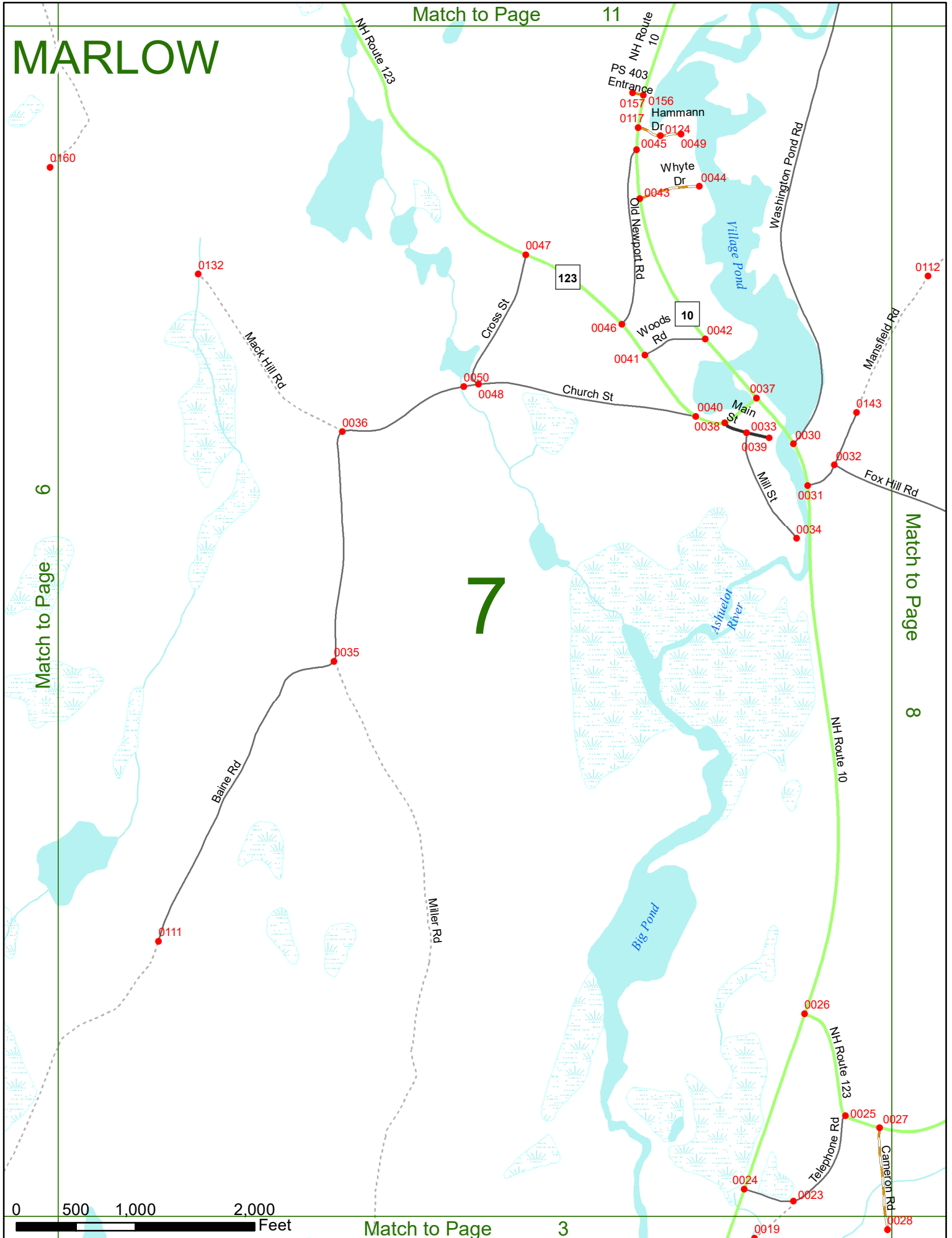
Match to Page 8

8

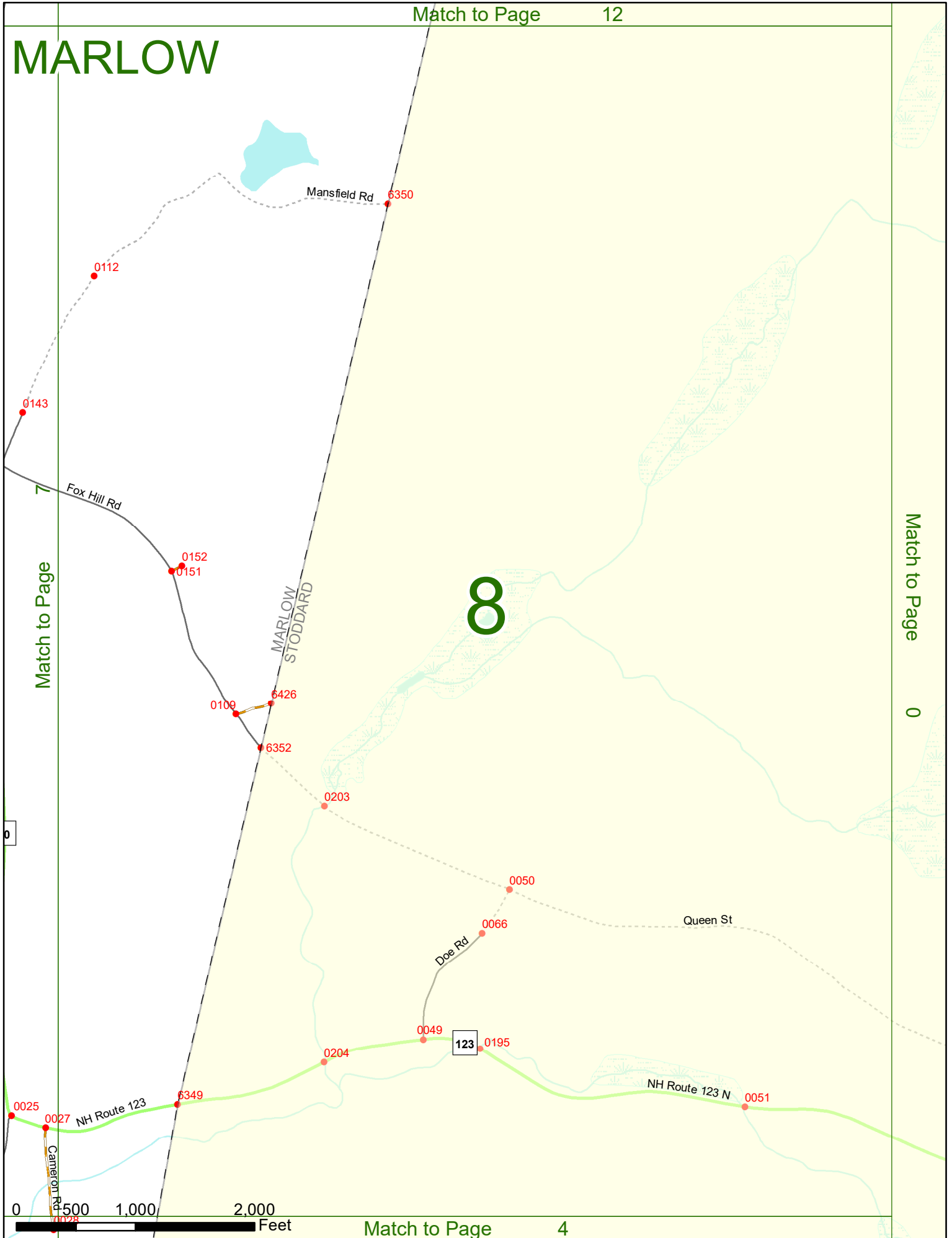
0 500 1,000 2,000 Feet

Match to Page 3

3




MARLOW



Match to Page 7

Match to Page 0



MARLOW

Match to Page 13

Match to Page 0

Match to Page 10

9

MARLOW
MISTEAD

Corbin Rd

Gustin Pond Rd

Jay Allen Rd

Black Bear Xing

Fuerdefer Dr

Gustin Pond


Newell Pond Rd

Arch Pond

Bakers Corner Rd

Old Settlers Rd

Old Stagecoach Rd



Match to Page 5

NH Route 123 123

0135

0131

0086

0114

0162

0161

0085

0084

0139

0113

0323

0324

6021

0060

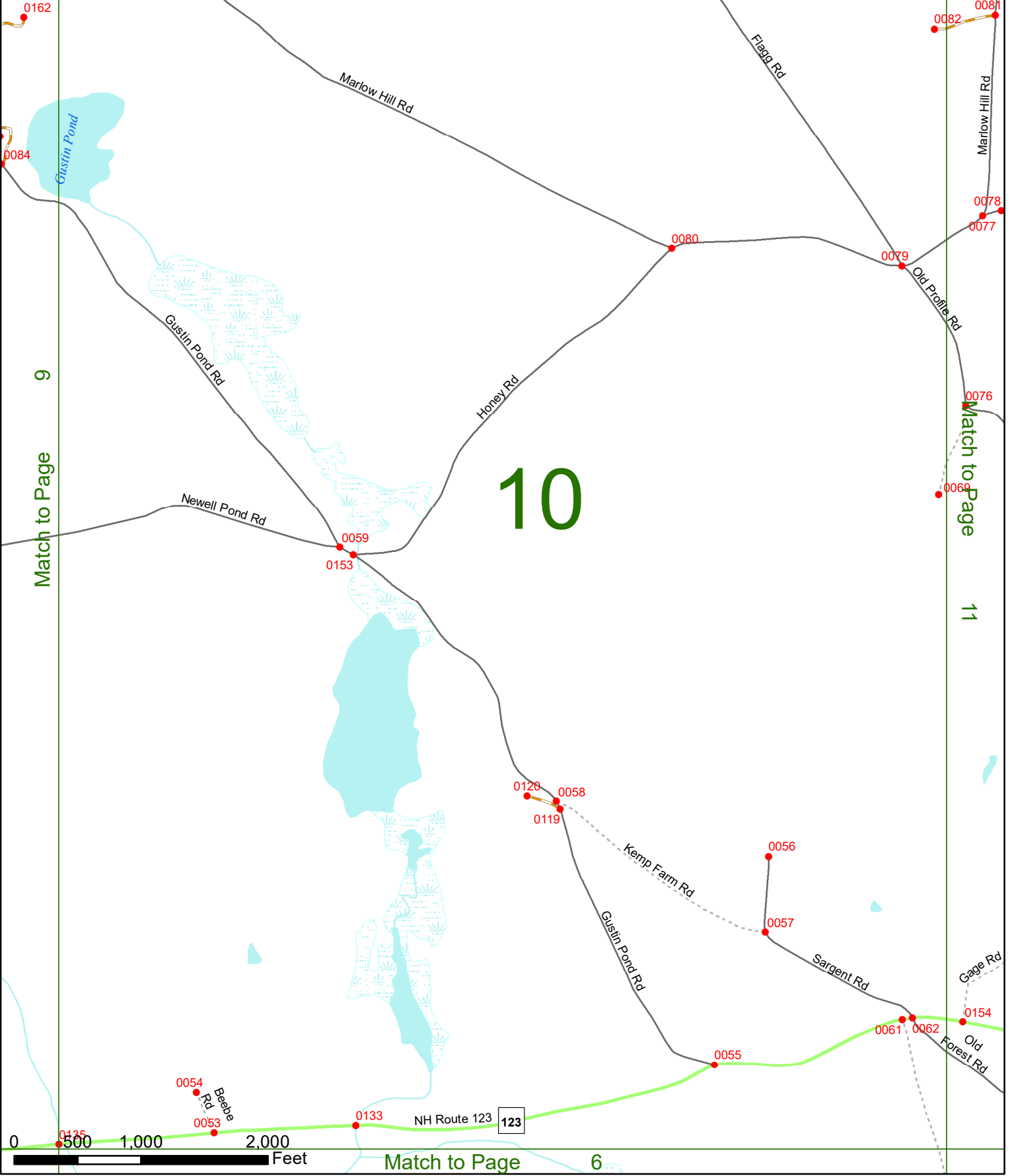
0108

0052

Match to Page

0114

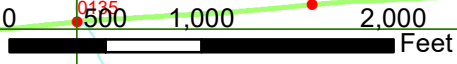
MARLOW



Match to Page 9

10

Match to Page 11

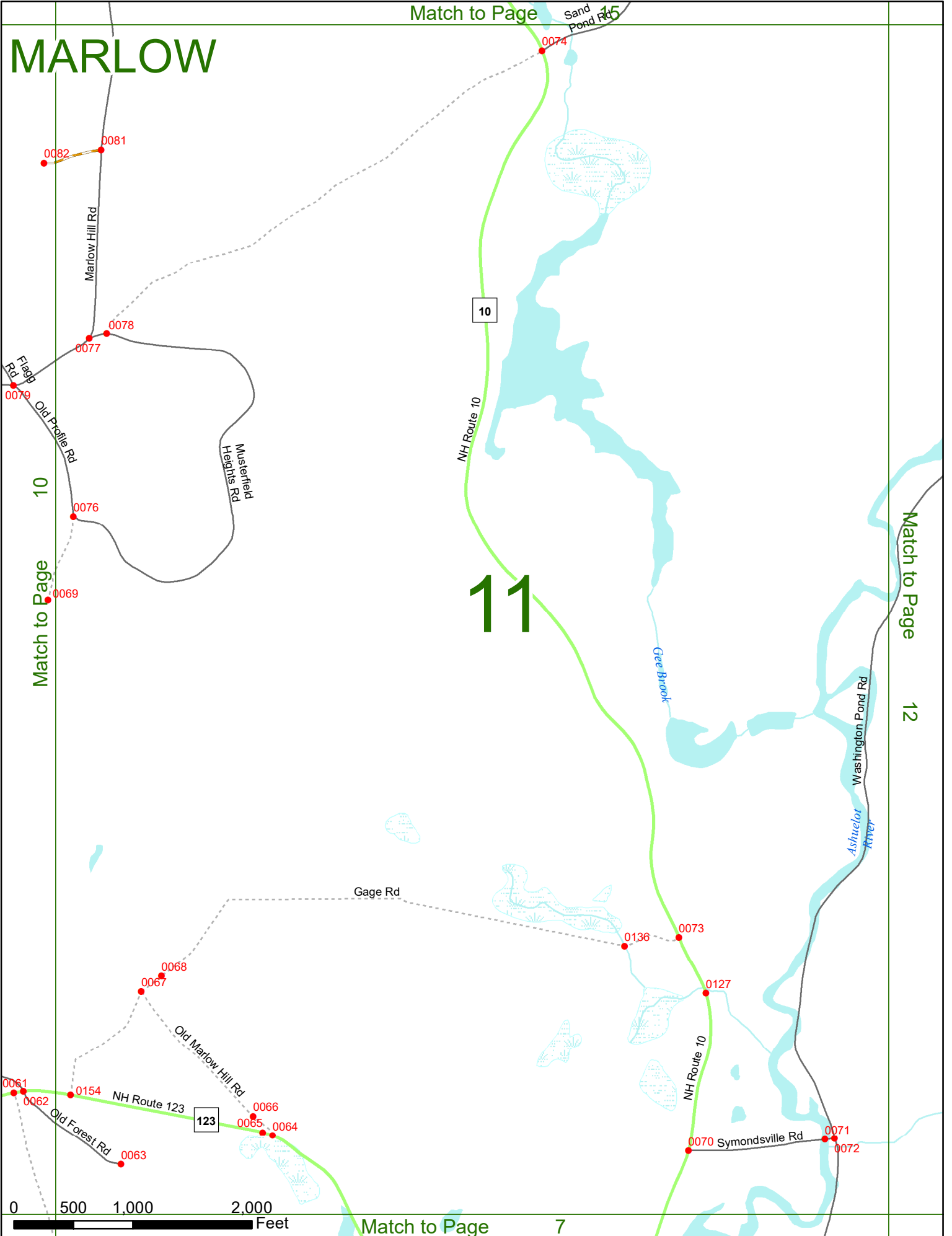


Match to Page 6

123

MARLOW

Match to Page 15



11

10

Match to Page

Match to Page

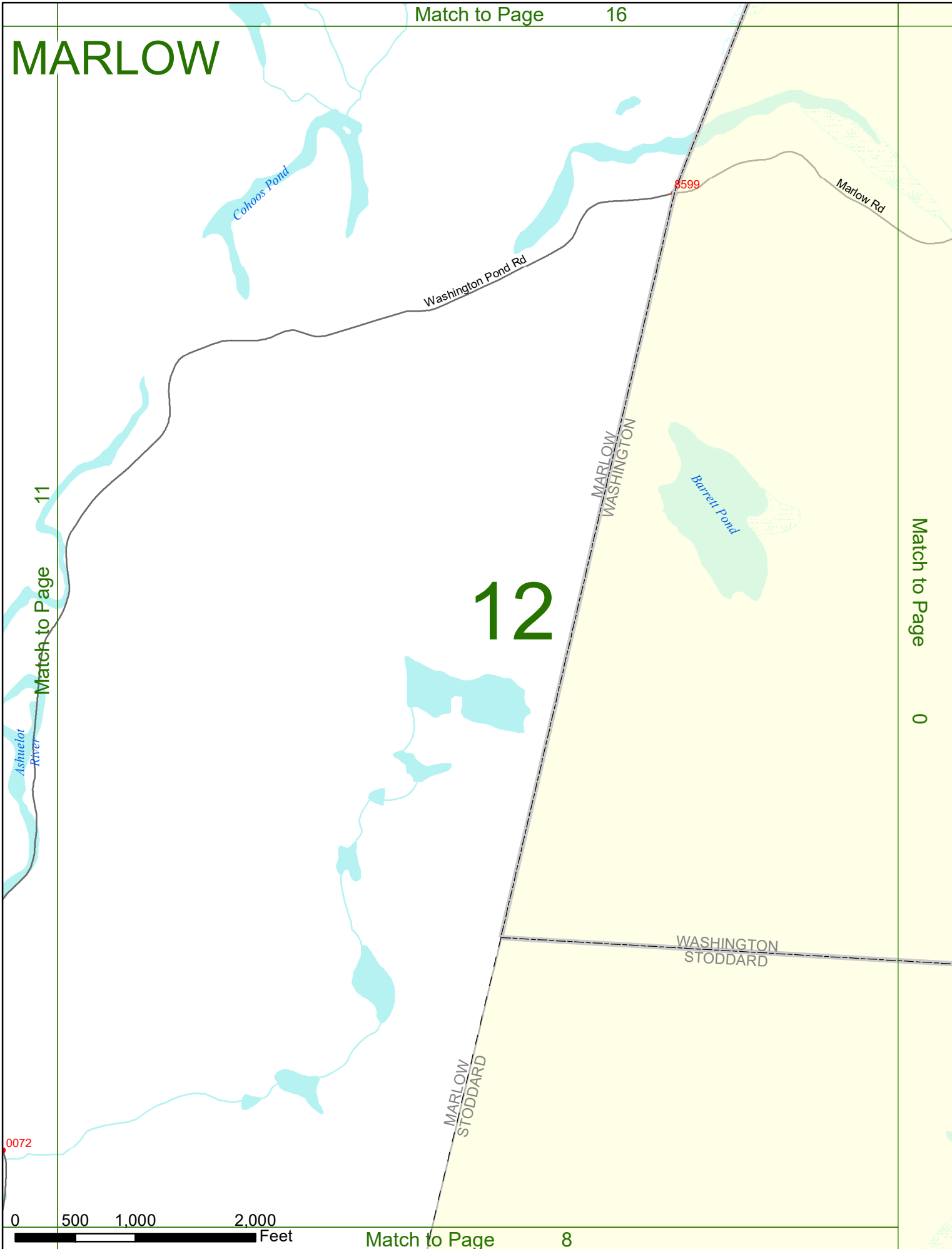
12

Match to Page

7



MARLOW



Match to Page 11

Match to Page 0



MARLOW

Match to Page 0

Match to Page 0

Match to Page 14

13

ACWORTH
MARLOW

MARLOW
ALSTEAD

0 500 1,000 2,000

Feet

Match to Page

9

0006

0002

Gates Mountain Rd

Gates Mt Rd

Mulligan Rd

Chapman Rd

0001
8416

8732

Flegg Rd

0325

0

8157

ACWORTH
ALSTEAD

0362

Rhoades Rd

0378

0116

Thayer Brook Rd

0380

0079


6020

Gustin Pond Rd

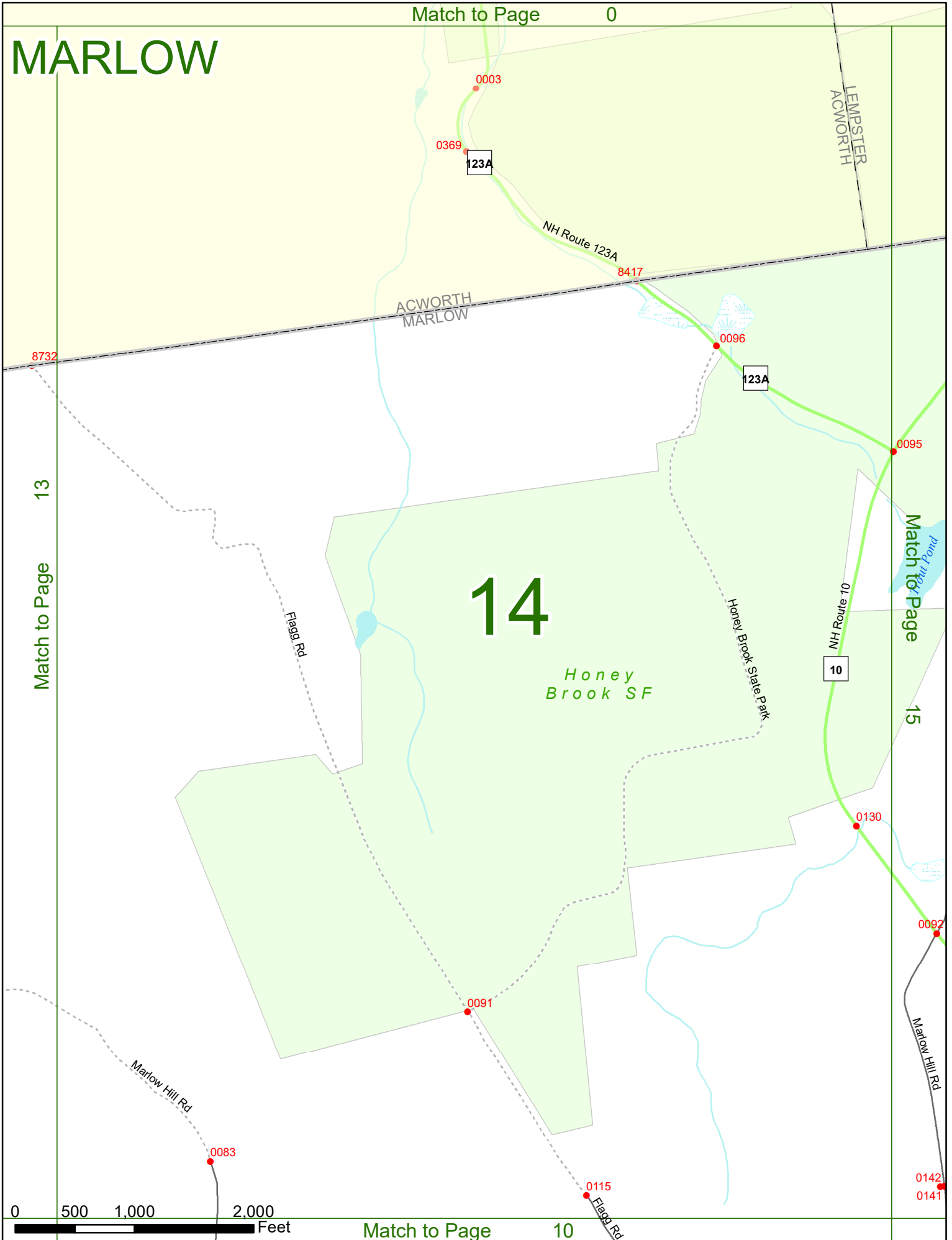
Jay Allen Rd

0090

Marlow Hill Rd



MARLOW



Match to Page 13

Match to Page 15



Match to Page 0

MARLOW

10

Huntley Rd

0316

0315

0317

Gee Rd

8733

LEMPSTER
MARLOW

8480

NH Route 10

Honey
Brook SF

0116

0138

NH Route
123A

14

0095

Match to Page

Trout Pond

Stone Pond Rd

15

Match to Page

16

0130

0103

Davis Dr

0104

0092

Rd To Public
Water

0094

0093

Stone Pond

Corrage

10

0107

0106

0137

NH Route 10

Sand Pond Rd

Foot
Dr

0142

0141

0 500 1,000 2,000 Feet

Match to Page

11

Huntley Rd

Match to Page 18

MARLOW

LEMPSTER
MARLOW

8482

8481

0101

0100

Sand Pond

West Shore Rd

Bomely Dr

0099

0098

0110

Sand Pond Rd

15

Match to Page

0129

Ducky Brown Rd

16

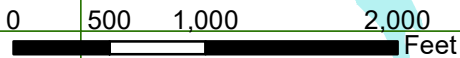
Match to Page

17

8600

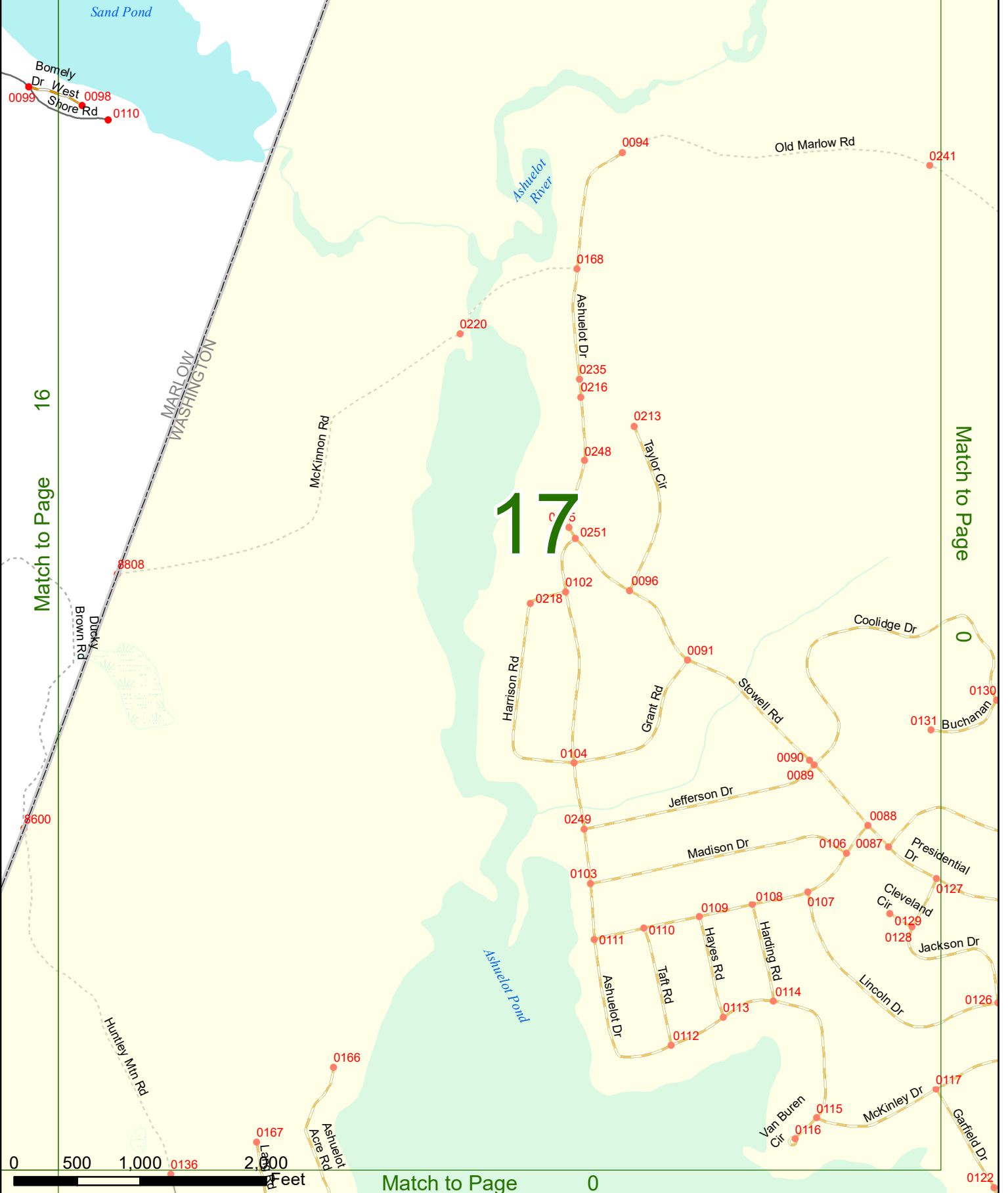
Huntley Mtn Rd

MARLOW
WASHINGTON



Match to Page 12

MARLOW



Match to Page 16

Match to Page 19

17

Match to Page 0



Match to Page 0

MARLOW

18

Match to Page 19

Hamlin Rd
0014

Olds Rd

0022

Cooley Dr
South Rd
0267 0212

Dodge Brook Forest

0219

Kempton Rd

0218

0012

Sand Pond Rd 0011

0216

North Shore Rd

West Shore Rd

Troun Ln

0217

Sand Pond

Echo Ln 0261
0302 0010

Huntley Rd

0314

0 500 1,000 2,000 Feet

Match to Page 16

8462

LEMPSTER
MARLOW

MARLOW

0207

0275

Cooley Dr

0267

0212

Mountain Rd

0291

18

Match to Page

South Rd

Match to Page

0

19

Long Pond Rd

0215

Blue Heron Dr

0005

0249

Dam Rd

0248

0294

0244

0243

Nutmeg Ln

Horned Pout Dr

Splake

0242

0252

0241

0006

0008

Loon Loop

0007

0009

Long Pond Rd

Long Pond

LEMPSTER WASHINGTON

LEMPSTER MARLOW

MARLOW WASHINGTON

Ashuelor River

