

New Hampshire  
**DOT**  
 Department of Transportation

Maps and data sets are not guaranteed to be free from errors and omissions. Data is in a constant state of update and correction by various groups and agencies. Information displayed on this map is the best available at the time of publication.

# 2022 Nodal Reference Bookmap

## LEGEND



NHDOT will accept crash locations based on the State of NH Uniform Police Traffic Accident Report.

Crash occurred on:

**Option 1**     Street Address  
                   123 Main Street

**Option 2**     Route No and/or     Distance from             NESW             Intesecting Road, Bridge,  
                   Street name             Intersecting Street                                     Town/County line  
                   Main Street                     500                     E                     Oak Street

**Option 3**     First Node                     Distance from First Node                     Second Node  
                   515                                     212                                     632

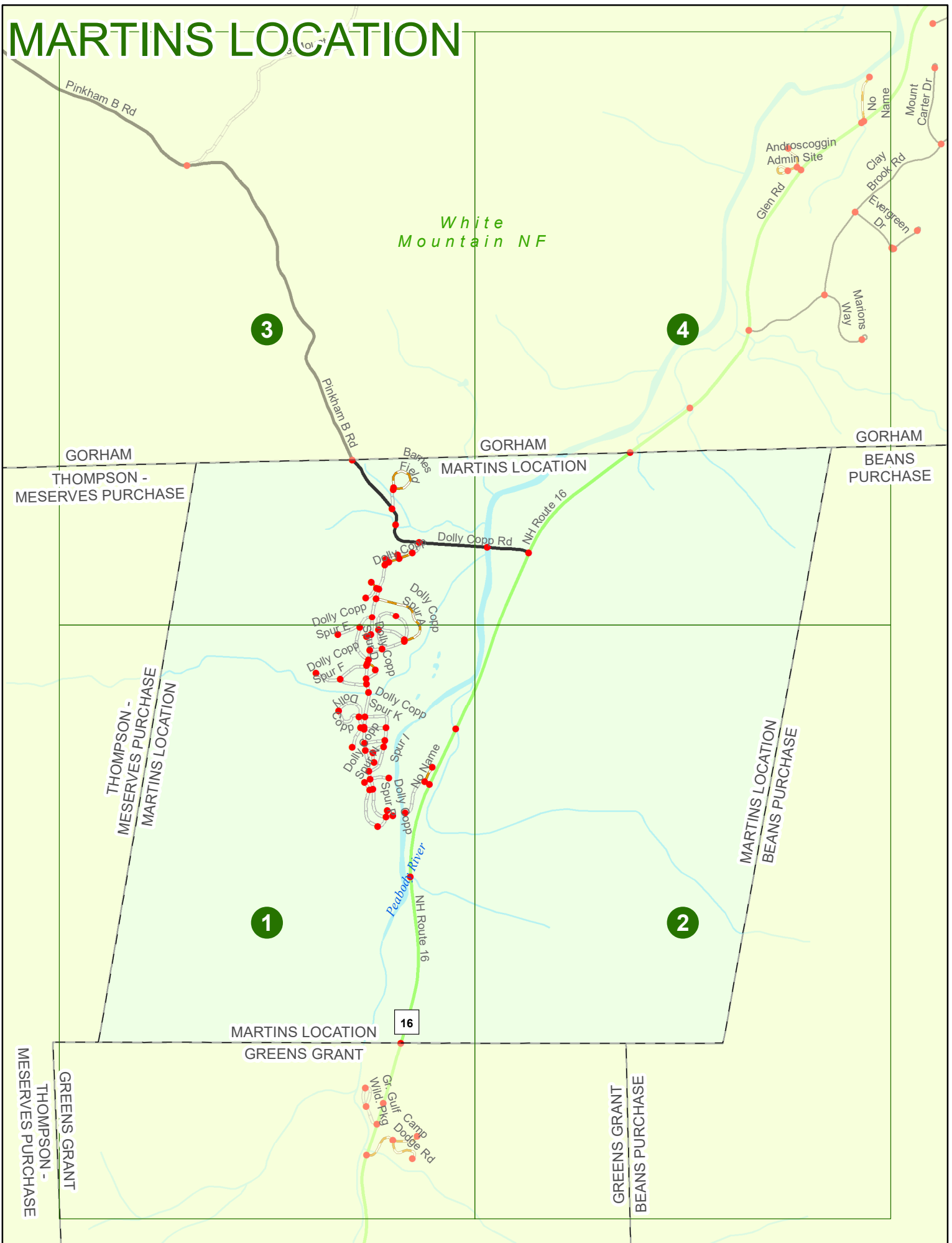
**Option 4**     Route No and/or             Mile Marker on Interstate Only     NESW             Mile (Marker)  
                   Street name  
                   189S                                     700 feet                                     S                     36.8

**Option 3 – Example**

Street Name                     Loudon Road  
First Node                             803  
Distance from First Node             318 Ft  
Second Node                             813



# MARTINS LOCATION



# MARTINS LOCATION

Match to Page

0

Match to Page

THOMPSON -  
MESERVES PURCHASE  
MARTINS LOCATION

White  
Mountain NF

1

Match to Page

2

MARTINS LOCATION  
GREENS GRANT

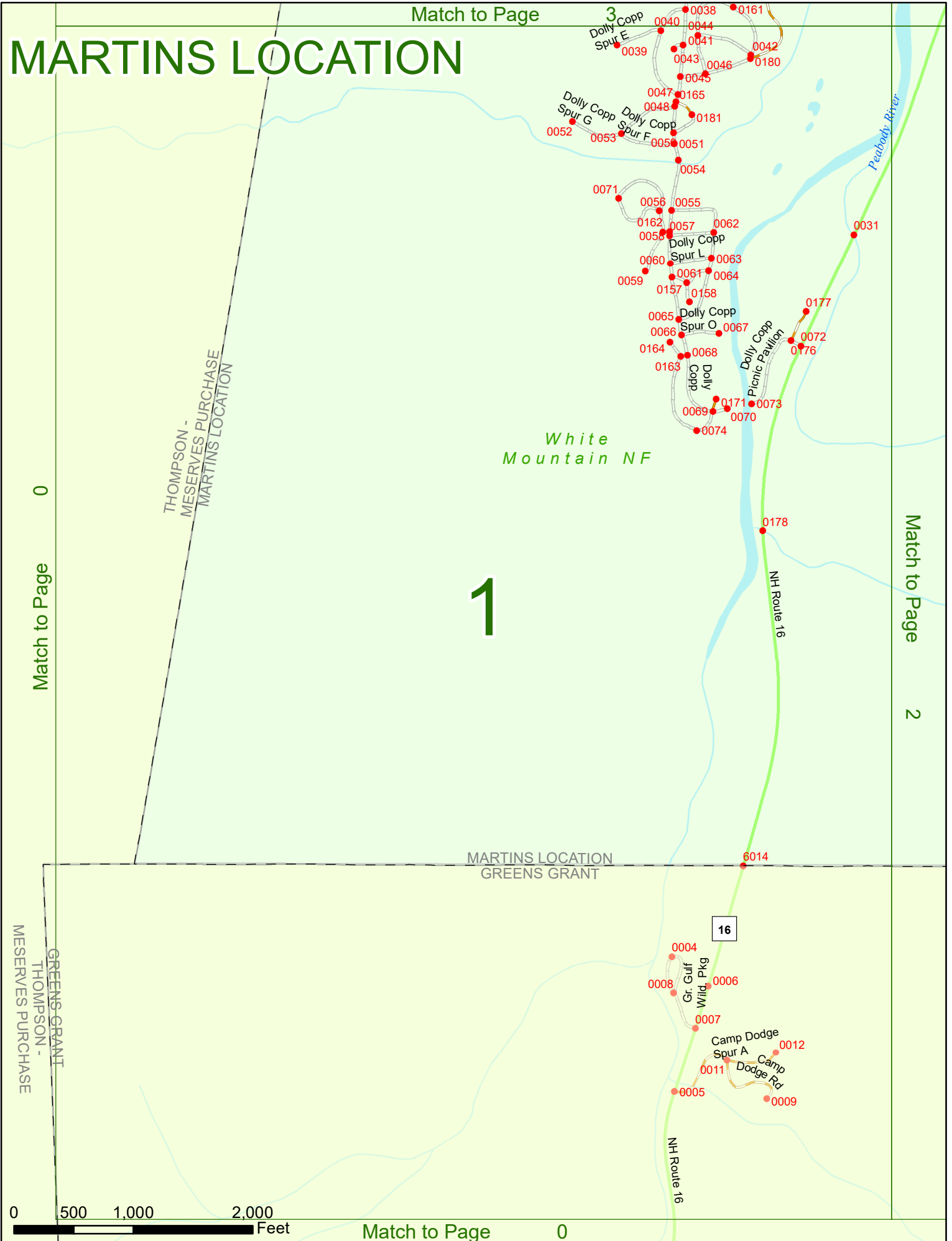
GREENS GRANT  
THOMPSON -  
MESERVES PURCHASE

16

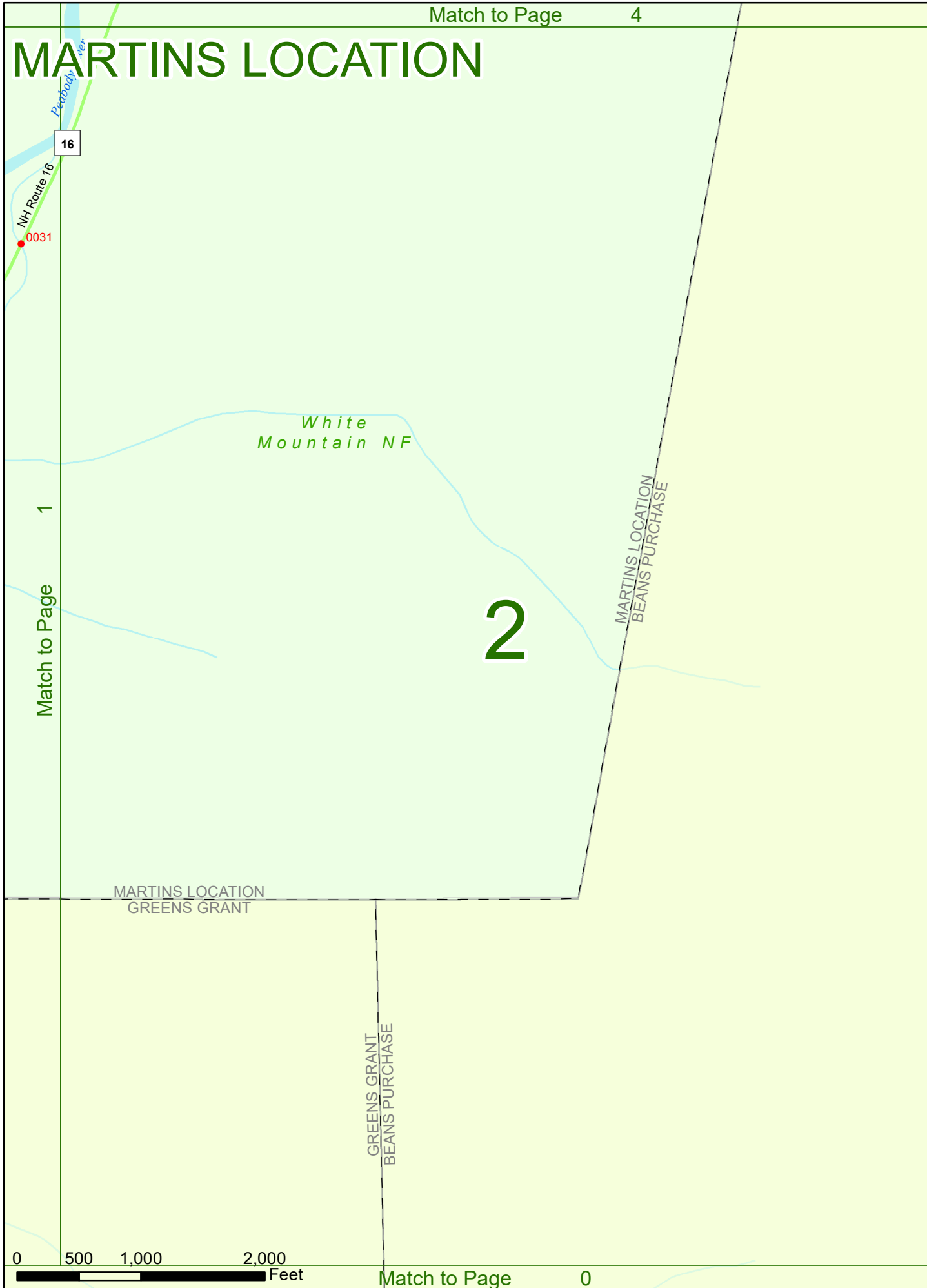
0 500 1,000 2,000 Feet

Match to Page

0



# MARTINS LOCATION



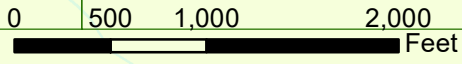
Match to Page

1

2

Match to Page

0



Match to Page

0

# MARTINS LOCATION

Match to Page 0

Match to Page 4

White Mountain NF

# 3

GORHAM THOMPSON - MESERVES PURCHASE

GORHAM MARTINS LOCATION 6013

THOMPSON - MESERVES PURCHASE MARTINS LOCATION

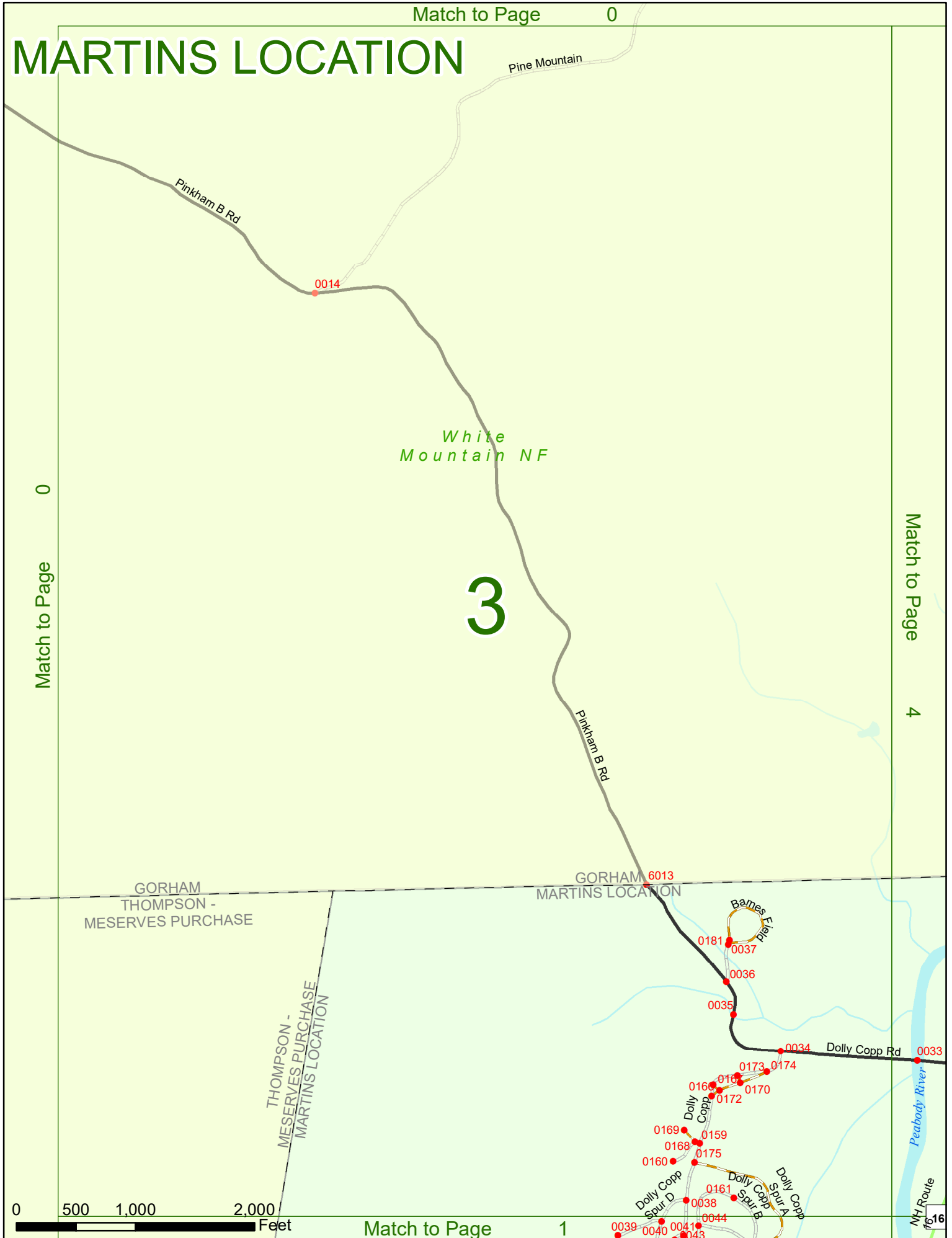
Barnes Field

Dolly Copp Rd 0034 0033

Peabody River

NH Route 16

0 500 1,000 2,000 Feet



# MARTINS LOCATION

Match to Page 3

Match to Page 0

# 4

