

New Hampshire
DOT
 Department of Transportation

Maps and data sets are not guaranteed to be free from errors and omissions. Data is in a constant state of update and correction by various groups and agencies. Information displayed on this map is the best available at the time of publication.

2022 Nodal Reference Bookmap

LEGEND



NHDOT will accept crash locations based on the State of NH Uniform Police Traffic Accident Report.

Crash occurred on:

Option 1 Street Address
 123 Main Street

Option 2 Route No and/or Distance from NESW Intesecting Road, Bridge,
 Street name Intersecting Street Town/County line
 Main Street 500 E Oak Street

Option 3 First Node Distance from First Node Second Node
 515 212 632

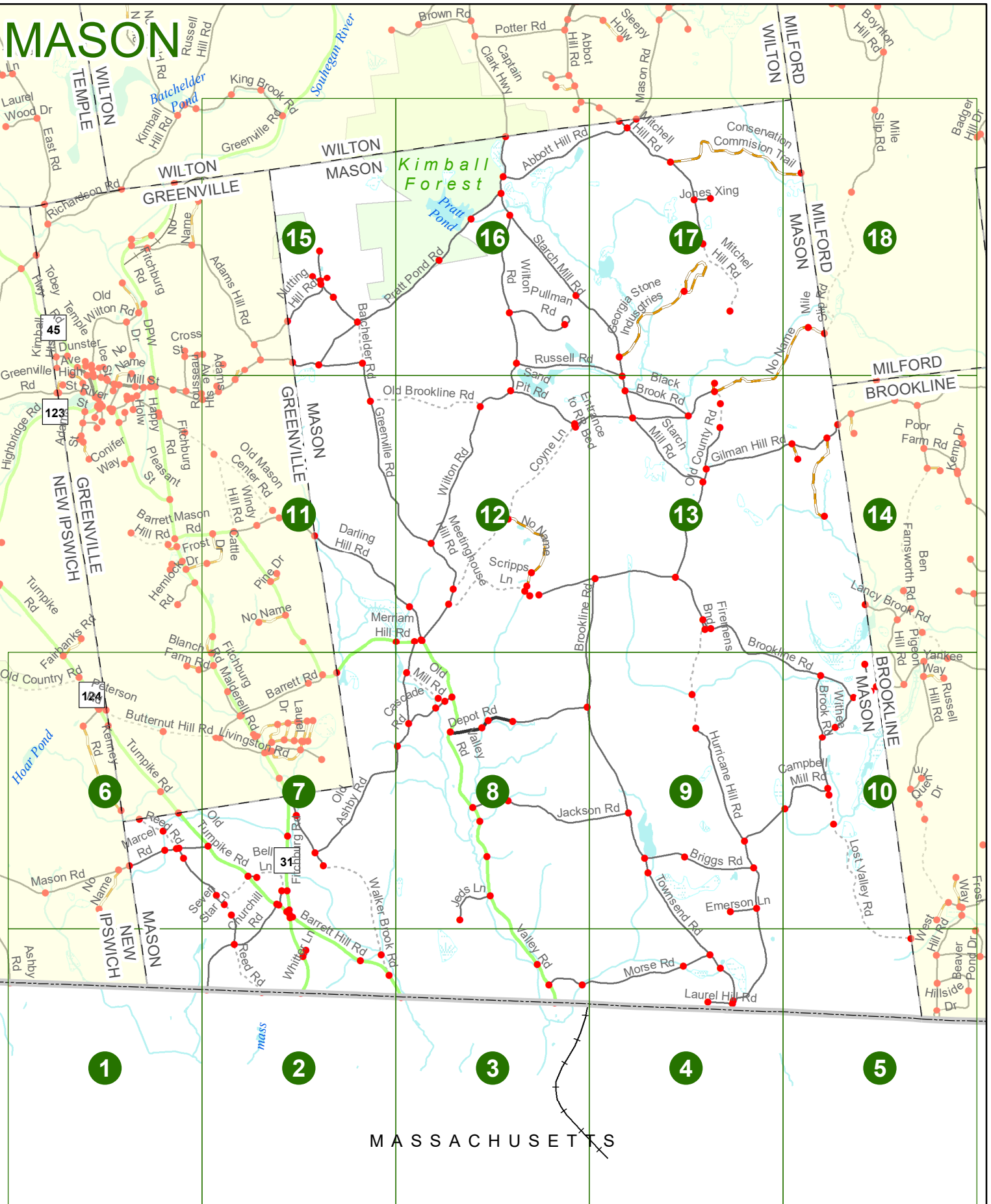
Option 4 Route No and/or Mile Marker on Interstate Only NESW Mile (Marker)
 Street name
 189S 700 feet S 36.8

Option 3 – Example

Street Name Loudon Road
First Node 803
Distance from First Node 318 Ft
Second Node 813



MASON



MASSACHUSETTS

Match to Page

6

MASON

Ashby Rd

MASON
NEW IPSWICH

Churchill Rd

8721

8731

Match to Page

0

Match to Page

2

MASSACHUSETTS 1

0 500 1,000 2,000 Feet

Match to Page

0

MASON

Match to Page 7

Churchill Rd

Reed Rd

0018

0019

Fitchburg Rd

Barrett Hill Rd

124

1070

Walker Brook Rd

1069

0016

8731

8730

8729

8728

1

Match to Page

2

Match to Page

3

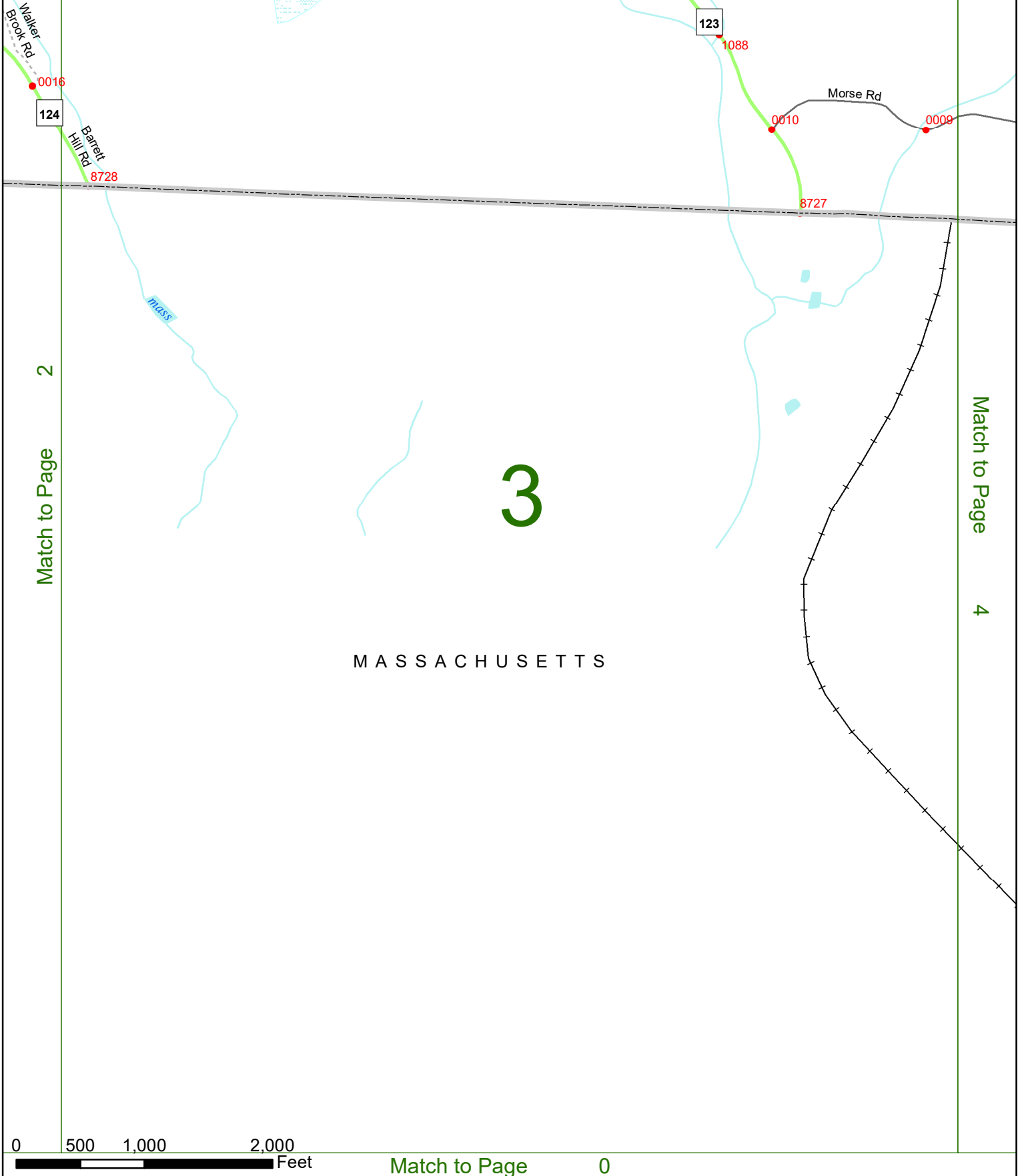
MASSACHUSETTS



Match to Page

0

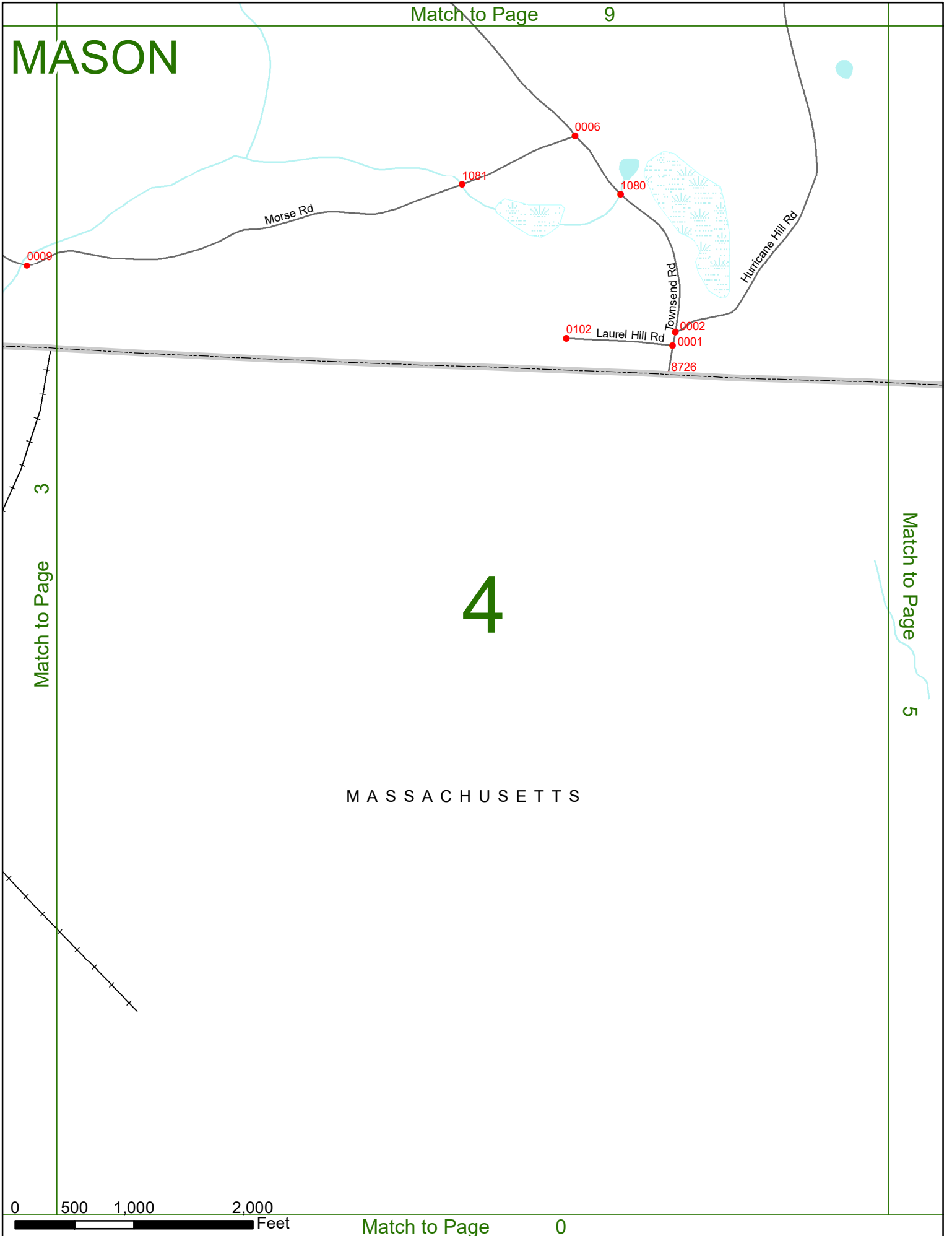
MASON



Match to Page 2

Match to Page 4

MASON



4

MASSACHUSETTS

Match to Page 3

Match to Page 5

0 500 1,000 2,000 Feet

Match to Page 0

MASON

Match to Page

10

Lost Valley Rd

6624

0311

Beaver Pond Dr

0309

Wallace Brook Rd

0310

BROOKLINE
MASON

0307

0308

West Hill Rd

Hillside Dr

0306

4

Match to Page

5

Match to Page

0

MASSACHUSETTS

0 500 1,000 2,000 Feet

Match to Page

0

MASON

Marshall Forest



Match to Page 0

0

Fitchburg
0141
031

Blanch Farm Rd
0029
0028

0027

Old Country Rd

0372

0059

Peterson Rd
0411
0060 6584

0061

GREENVILLE
NEW IPSWICH

Butternut Hill Rd
0142

124

Kenney Rd

6

Turnpike Rd

0144

Match to Page 0

Match to Page 7

7

GREENVILLE
MASON

6586

Old Turnpike Rd

Reed Rd
6623
1094

6692

Marcel Rd
1093

0027
1119

0028

0107

Mason Rd


0003

0255

NEW IPSWICH
MASON

0256

6606



Match to Page 1

1

MASON

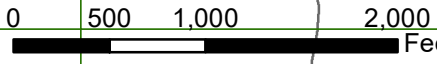
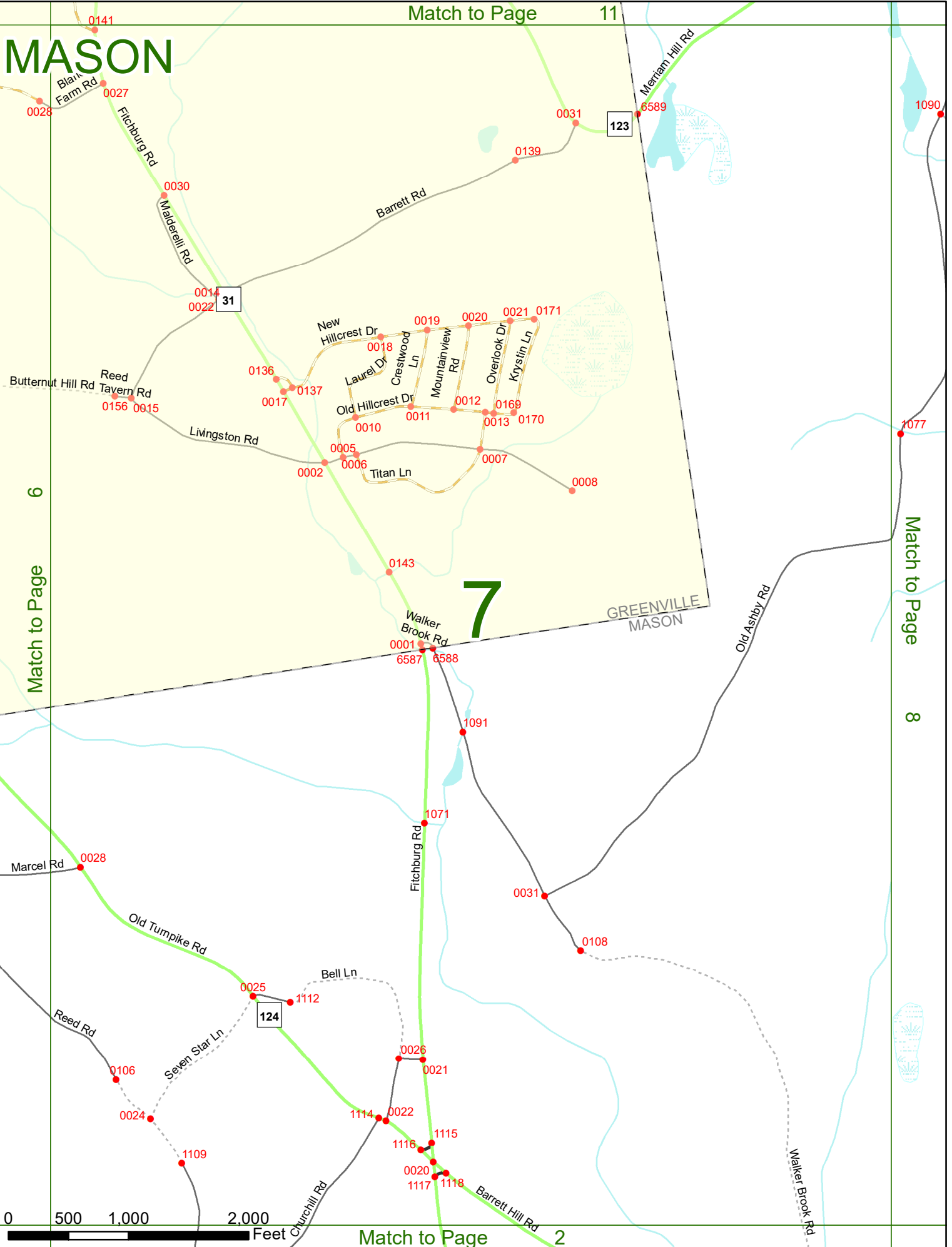
Match to Page 11

Match to Page 6

Match to Page 8

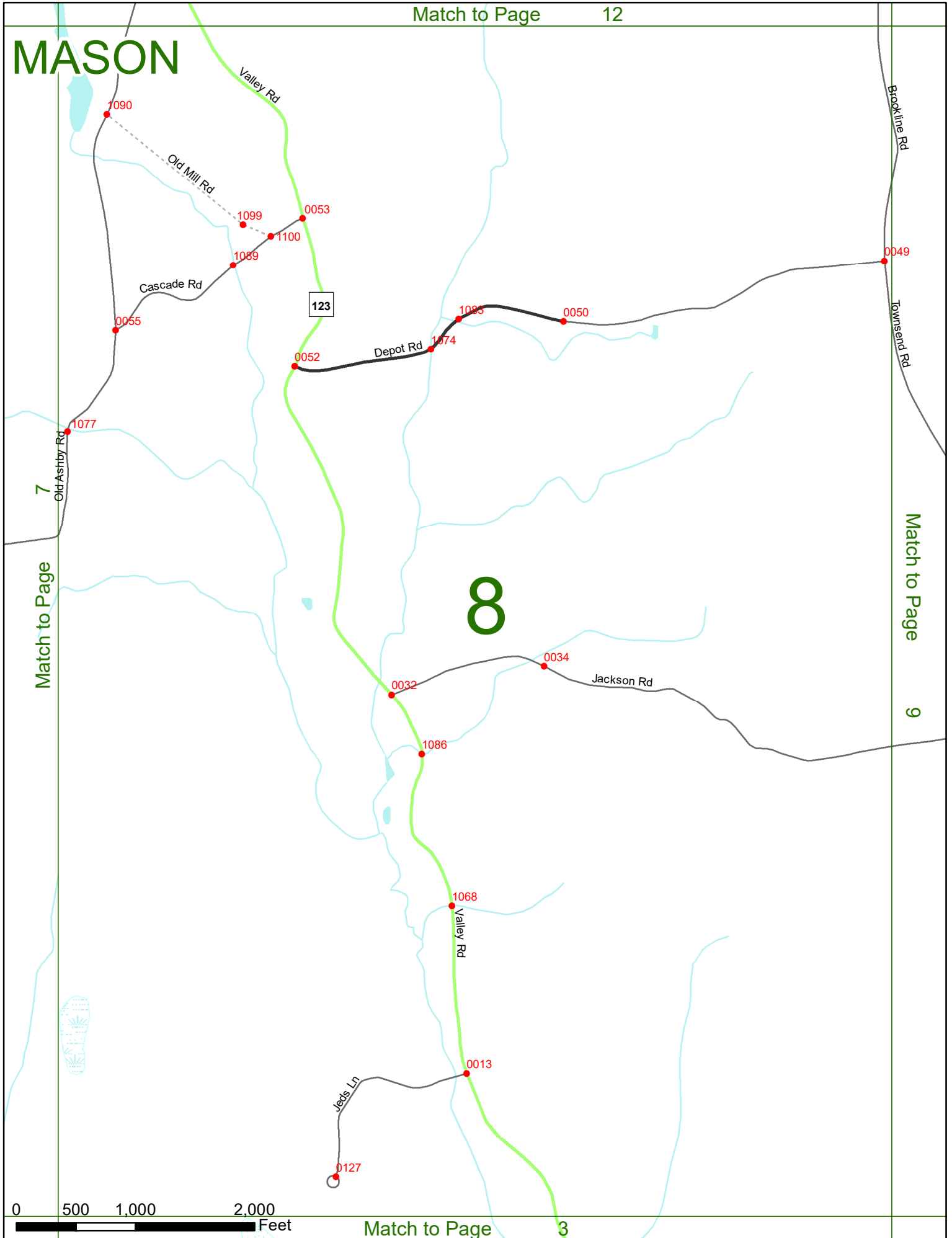
7

GREENVILLE
MASON



Match to Page 2

MASON

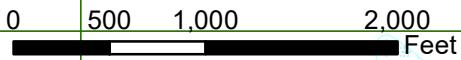


Match to Page

Match to Page

9

8



Match to Page

3

MASON

Brookline Rd

Brookline Rd

Depot Rd 0049

0048

0109

8

Townsend Rd

Match to Page

9

Hurricane Hill Rd

Match to Page 10

Jackson Rd

0035

Campbell Mill Rd

1085

0036

1113

0038

Briggs Rd

0005

1079

Townsend Rd

0004 Emerson Ln

0003

Hurricane Hill Rd



MASON

Match to Page 14

9

Match to Page

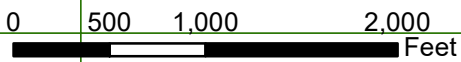
Match to Page

0

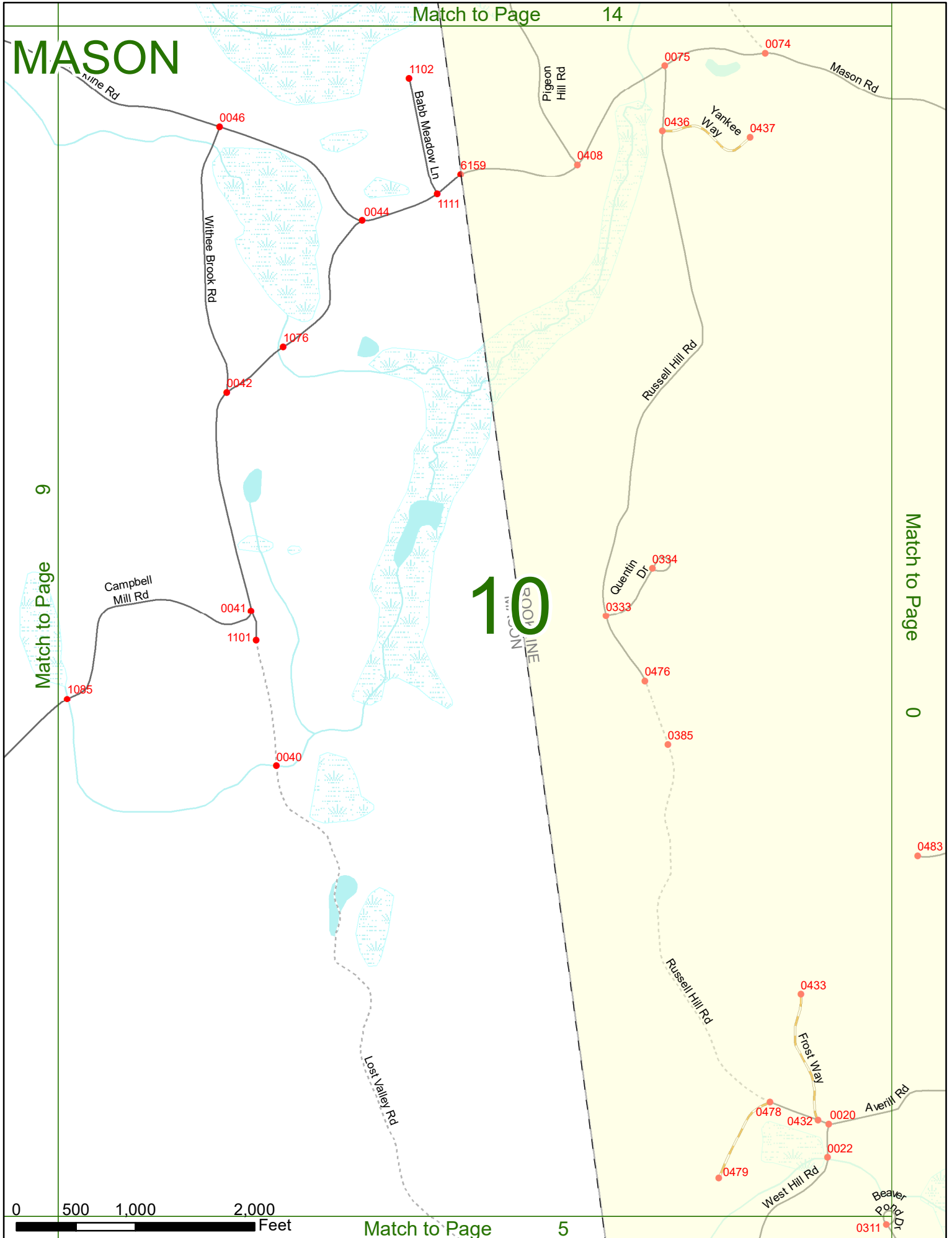
0483

10

1000' LINE

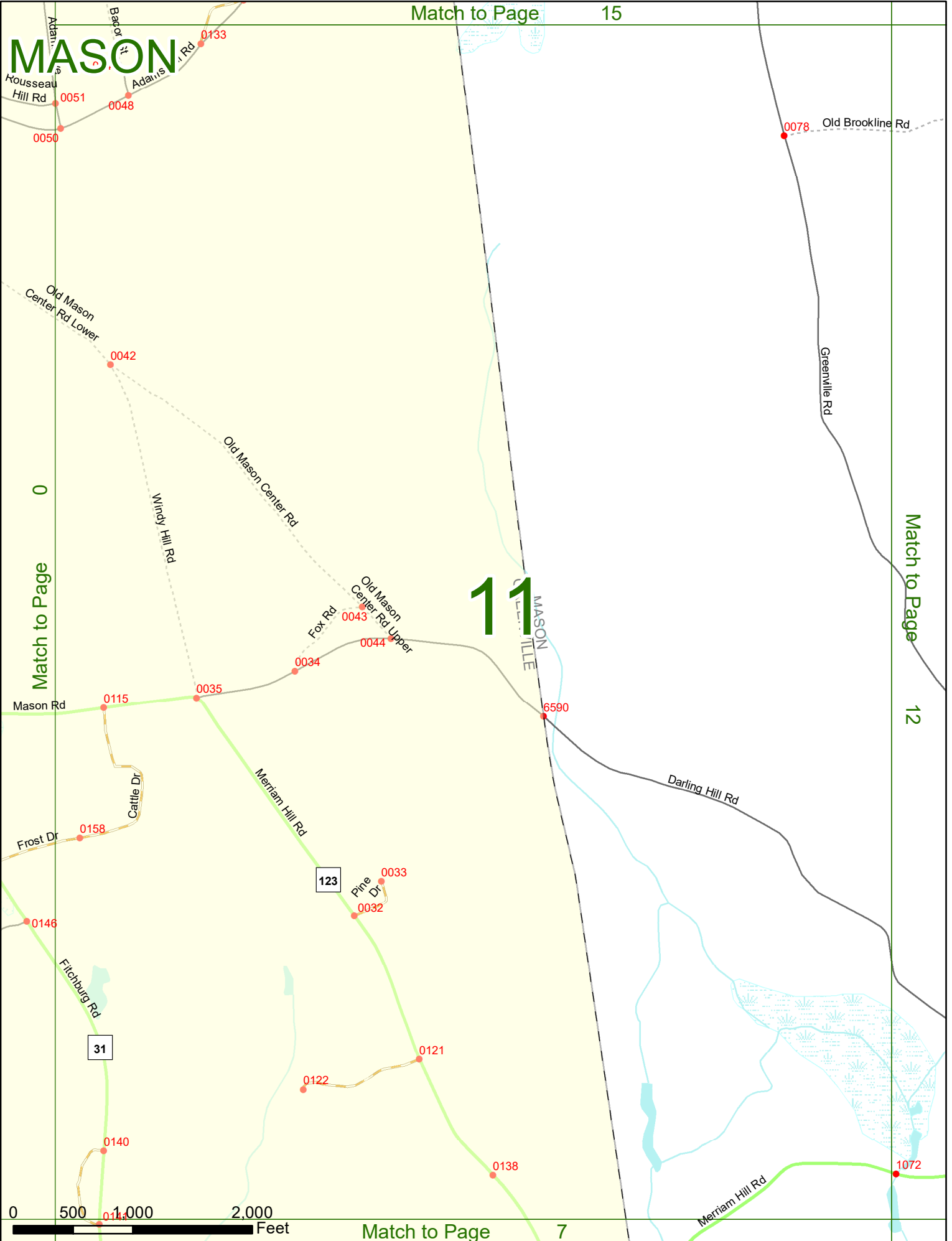


Match to Page 5



MASON

11

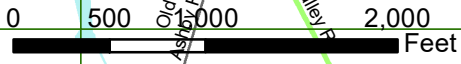
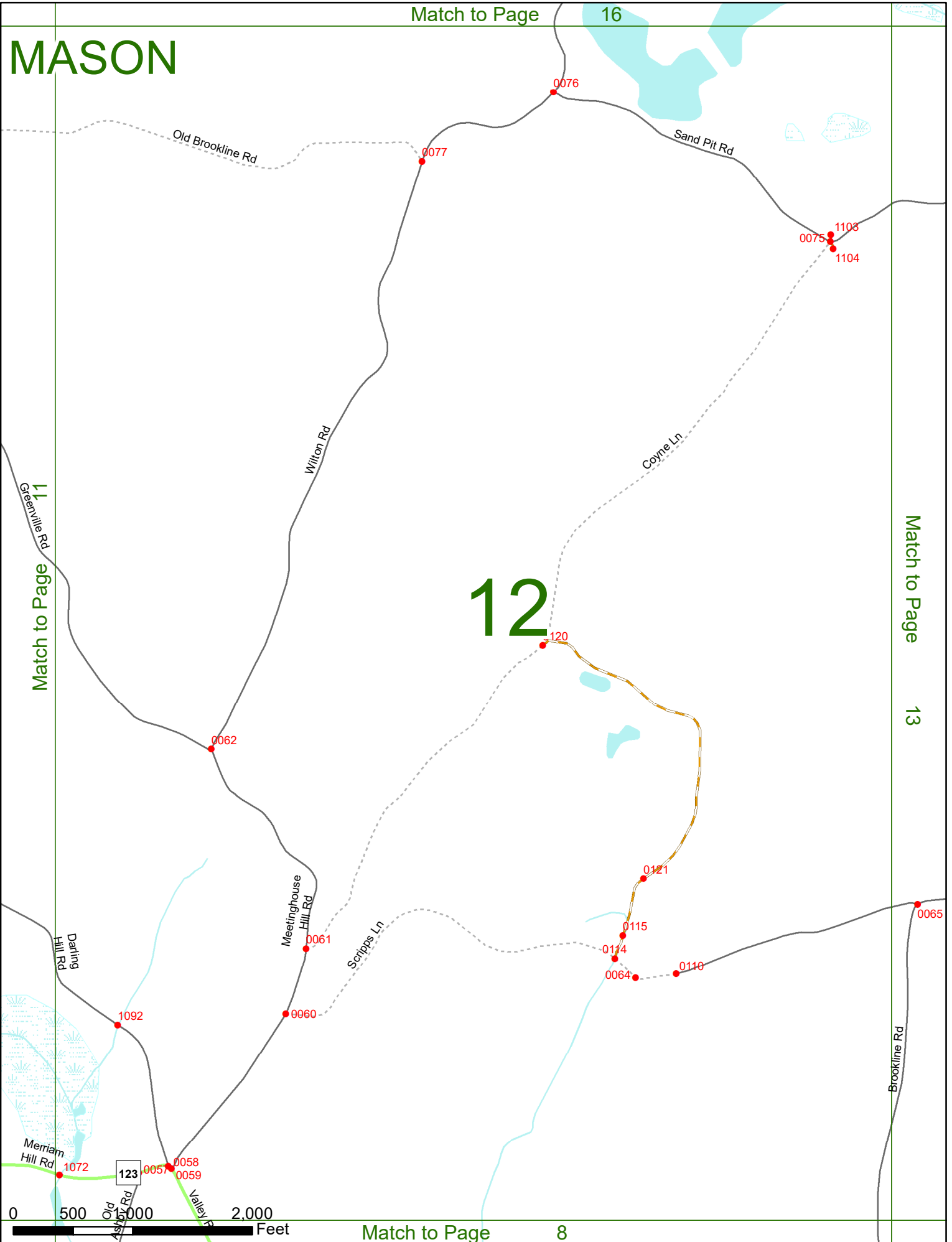


MASON

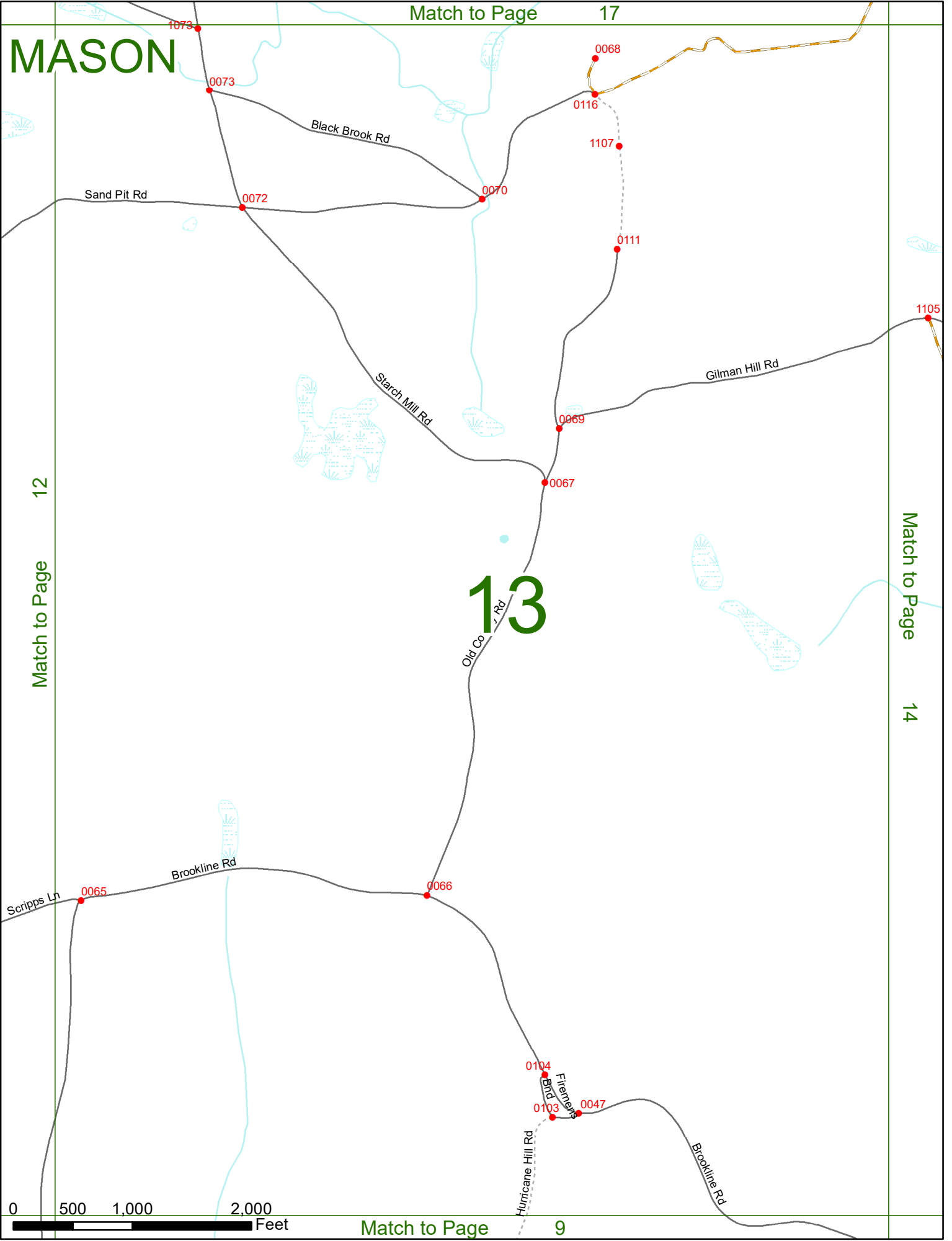
Match to Page 11

Match to Page 13

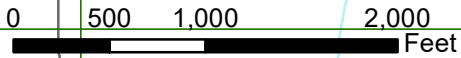
12



MASON



13



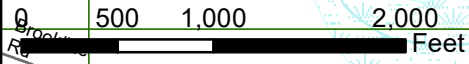
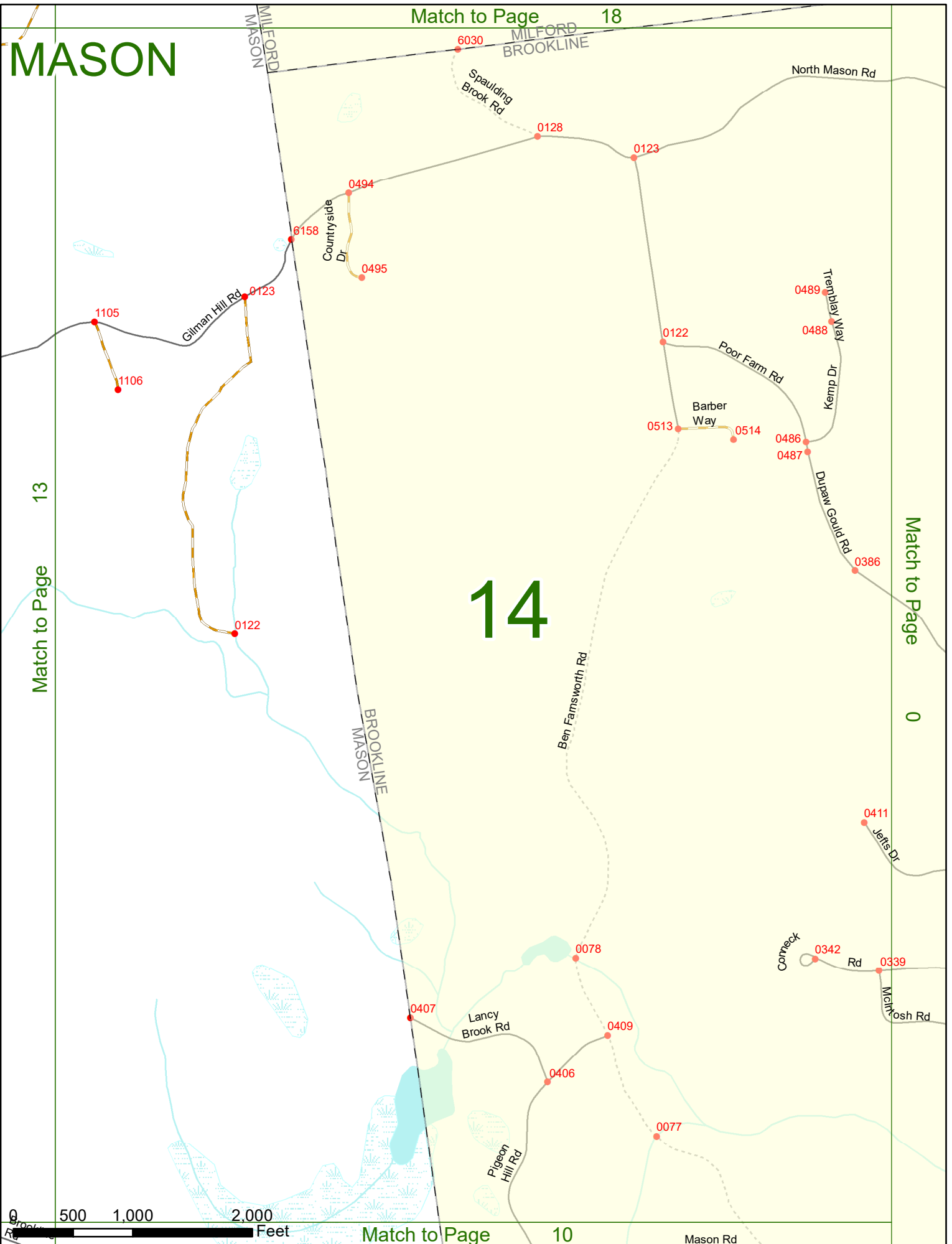
MASON

Match to Page 18

Match to Page 13

Match to Page 0

14



Match to Page 10

Mason Rd

MASON

Match to Page 0

0015

Southegam River

Greenville Rd 31

WILTON MASON

WILTON GREENVILLE



0126

Match to Page

0125

Russell-Abbott Forest

15

Kimball Forest

Match to Page

16

0086

0082

0084

0083

Blueberry Ln

0085

0112

MASON GREENVILLE

Nutting Hill Rd

Pratt Pond Rd

6592

0081

Adams Hill Rd

0047

0046

6591

0080

Greenville Rd

0079

Batchelder Rd

Cross St

0053


0052

0049

Ol Adams Hill

0134

0133



Match to Page 11

MASON

Match to Page 0

0003 Abbet Hill Rd
0004
0676
Sears
Wray

WILTON
MASON

Kimball
Forest

Pratt Pond

16

15

Match to Page

Match to Page

17

Pratt Pond Rd 0087

1082

Wilton Rd

0101

0100

0097

Starch Mill Rd

0094

Pullman Rd

0082

0091

Russell Rd

1066



Match to Page 12

MASON

WILTON
MASON

MILFORD
MASON

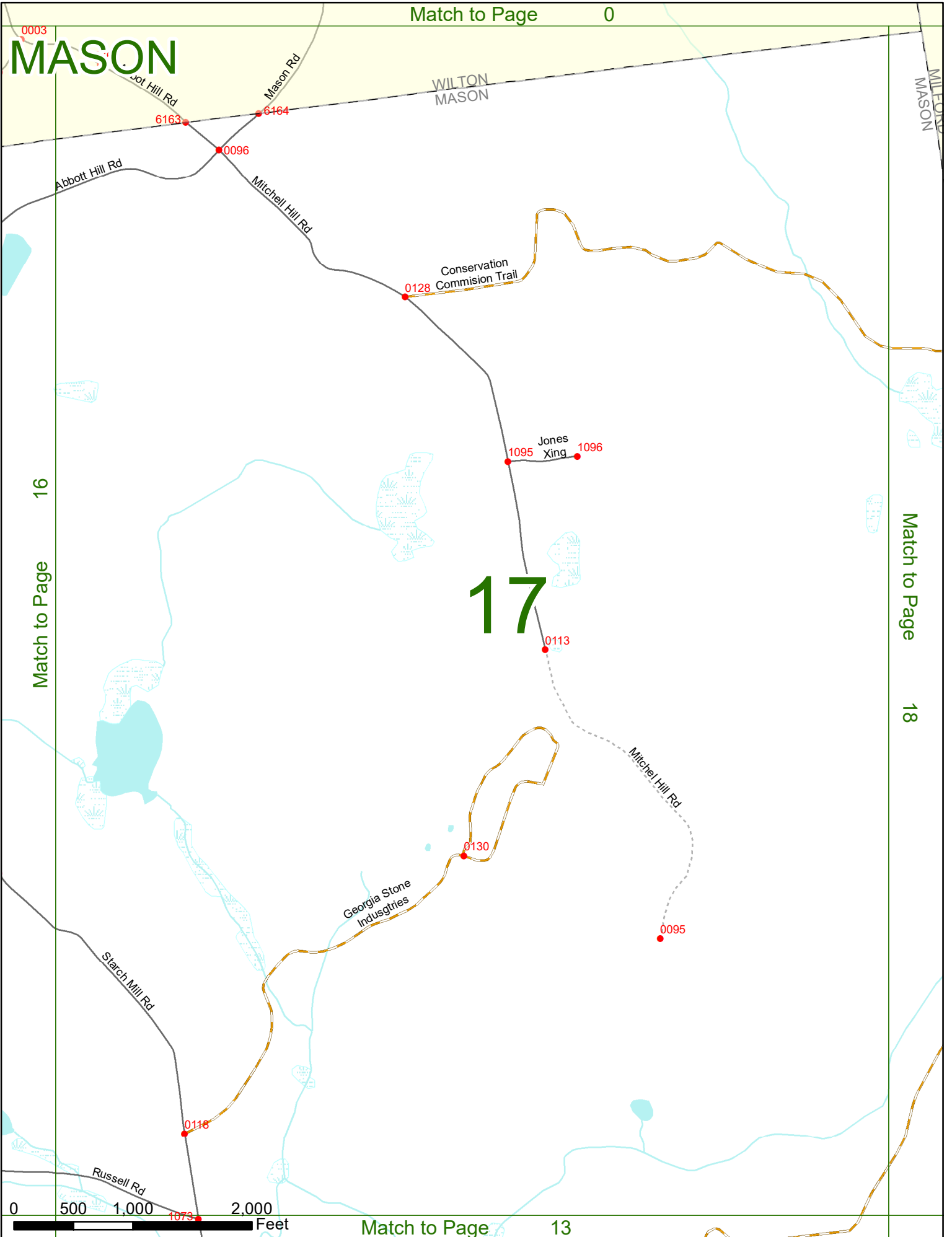
16

Match to Page

Match to Page

18

17



Match to Page 0

WILTON
1 30

MASON

0466

Mile Slip Rd

Bedger Hill Dr

1190 1189

Conservation
Commision Trail

6701

1244

17

Match to Page

MILEFORD
MASON

18

MILFORD
MASON

Match to Page

0

Mile Slip Rd

0125

6723

0 500 1,000 2,000 Feet

Match to Page 14