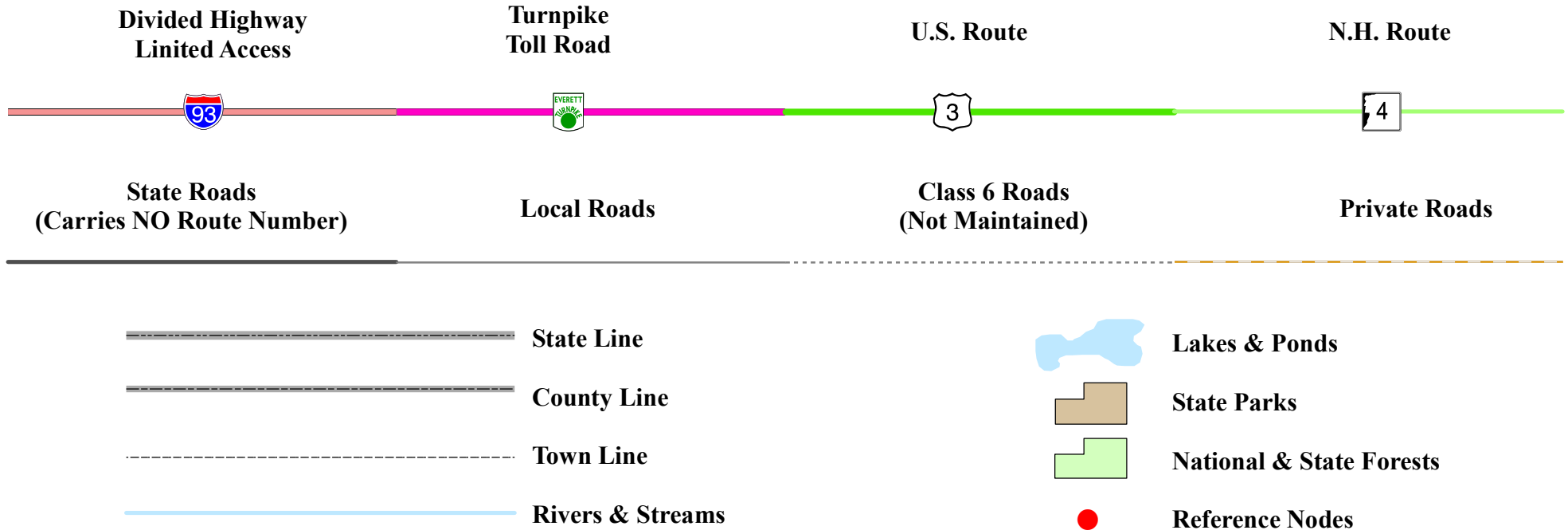


New Hampshire
DOT
Department of Transportation

Maps and data sets are not guaranteed to be free from errors and omissions. Data is in a constant state of update and correction by various groups and agencies. Information displayed on this map is the best available at the time of publication.

2022 Nodal Reference Bookmap

LEGEND



NHDOT will accept crash locations based on the State of NH Uniform Police Traffic Accident Report.

Crash occurred on:

Option 1 Street Address
 123 Main Street

Option 2 Route No and/or Distance from NESW Intesecting Road, Bridge,
 Street name Intersecting Street Town/County line
 Main Street 500 E Oak Street

Option 3 First Node Distance from First Node Second Node
 515 212 632

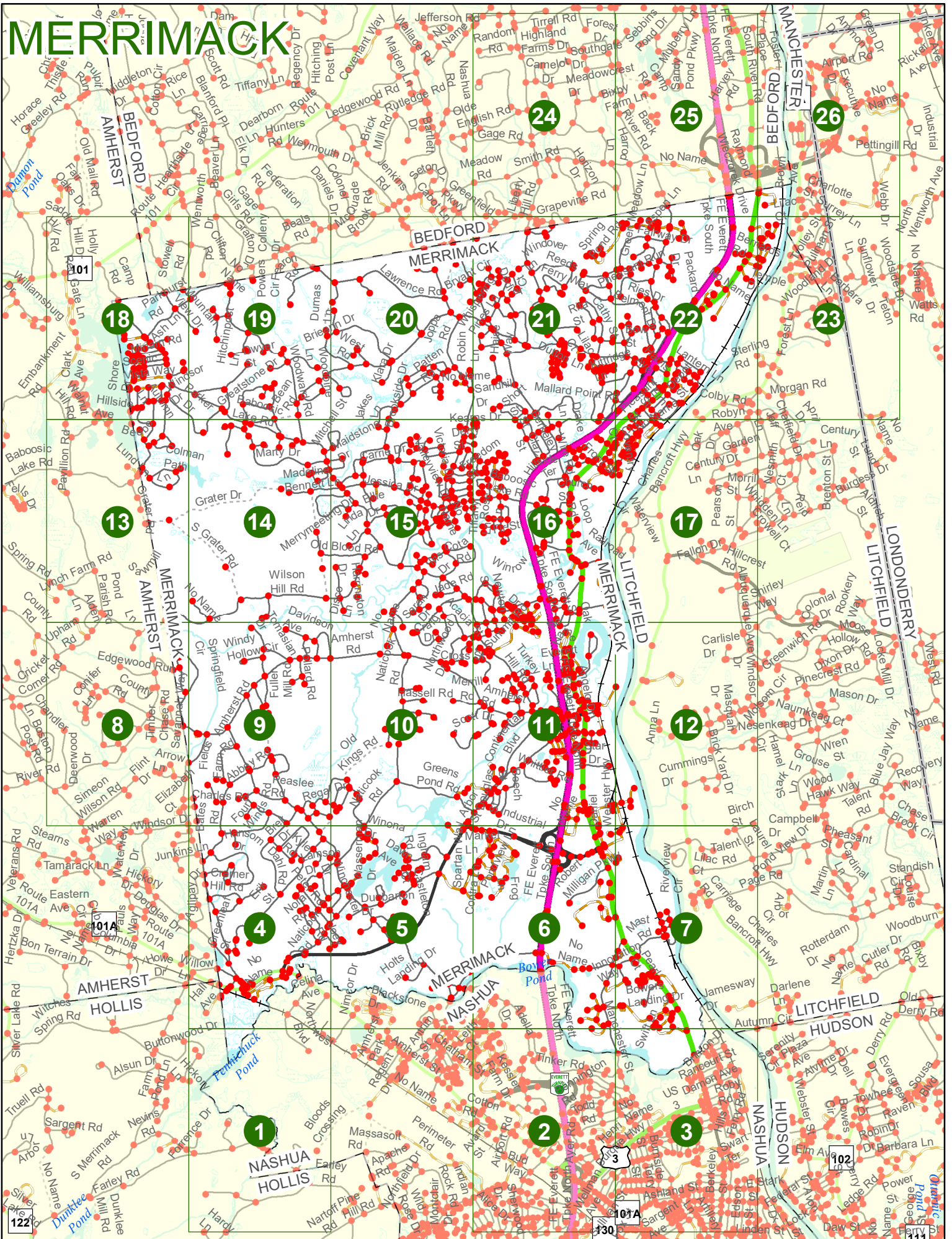
Option 4 Route No and/or Mile Marker on Interstate Only NESW Mile (Marker)
 Street name
 189S 700 feet S 36.8

Option 3 – Example

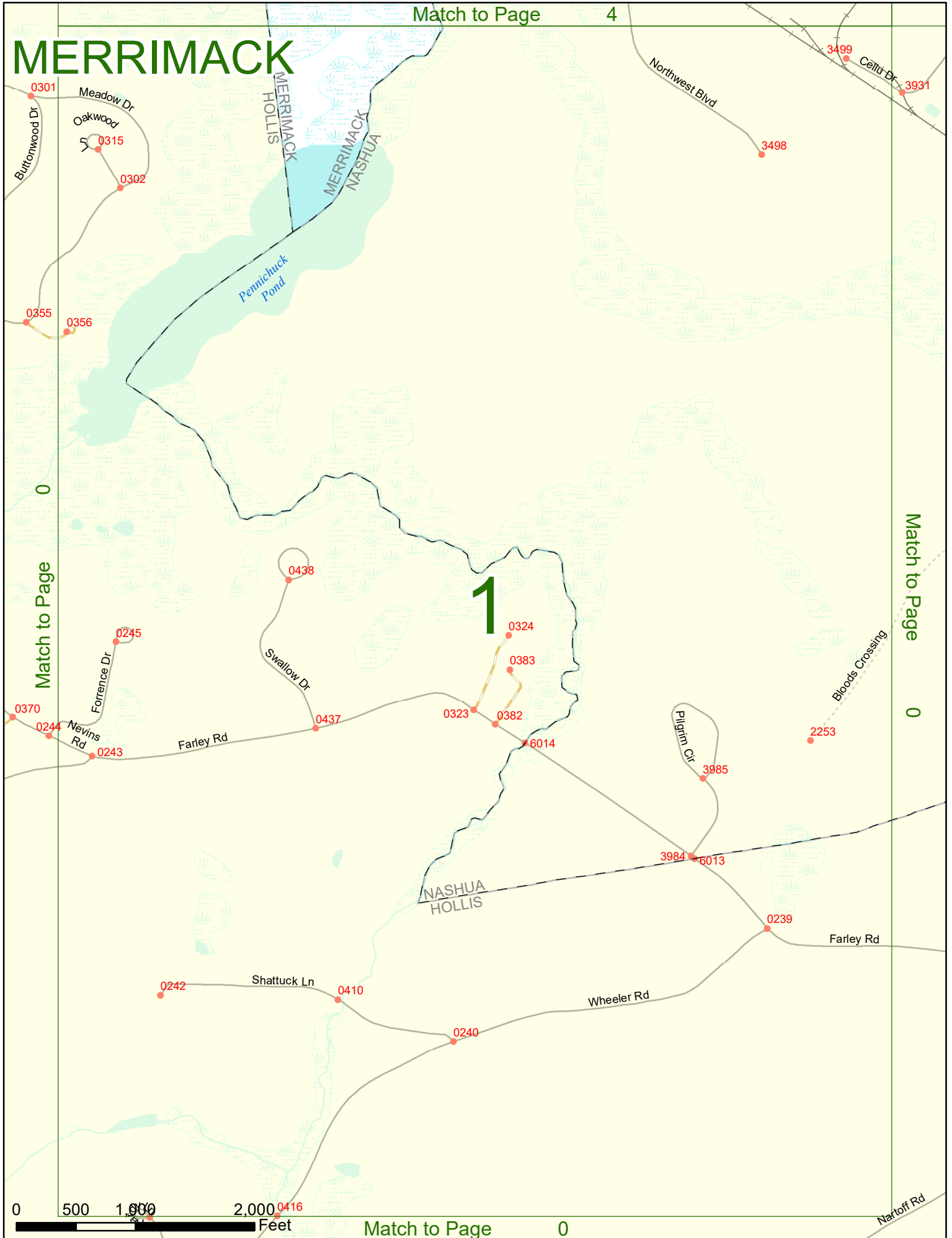
Street Name Loudon Road
First Node 803
Distance from First Node 318 Ft
Second Node 813



MERRIMACK



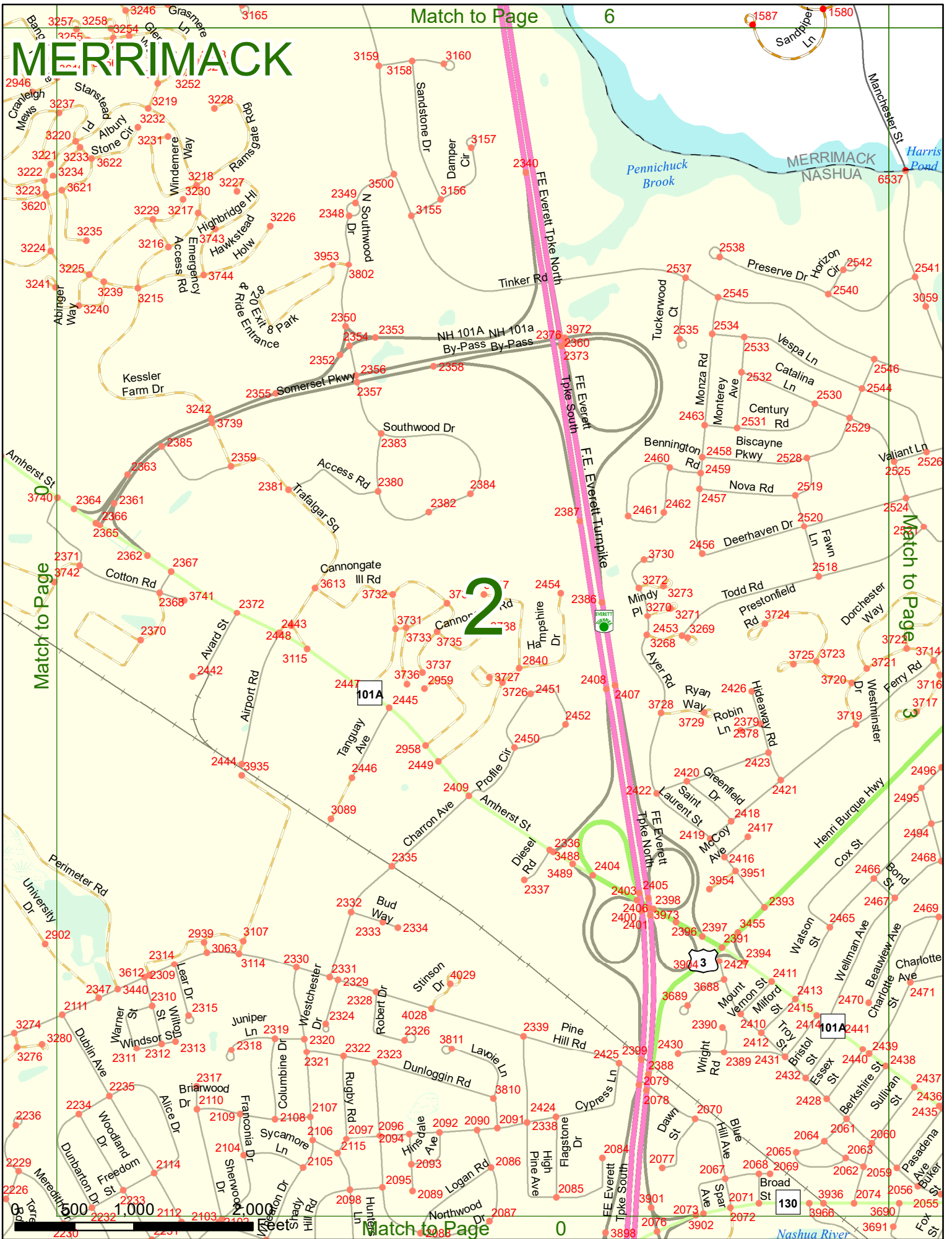
MERRIMACK



Match to Page

Match to Page

MERRIMACK



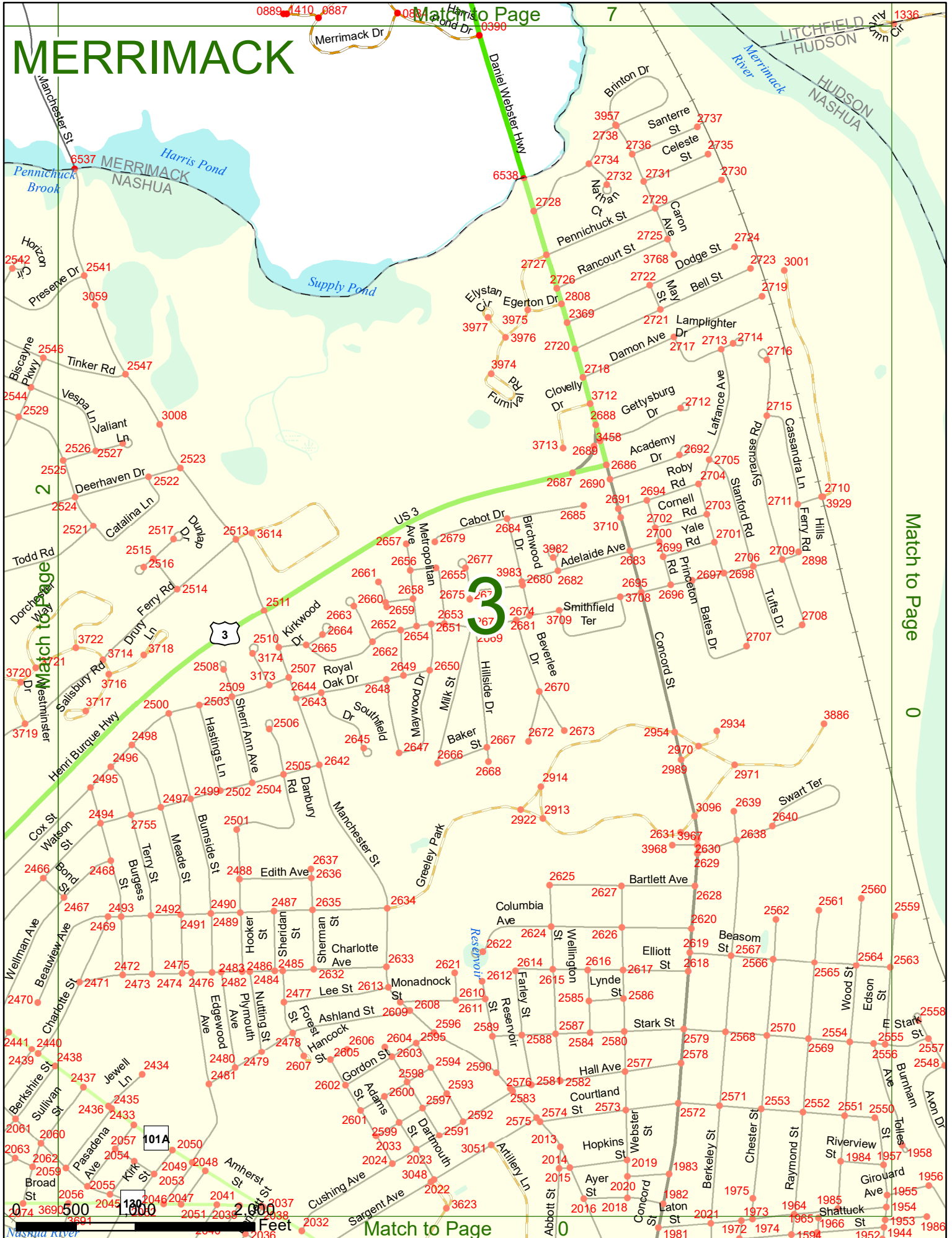
2

Match to Page 0

Match to Page 3

500 1,000 Feet

MERRIMACK



Match to Page 0

Match to Page 0

Match to Page 0

0

0

0

500

1000

2000

Feet

Match to Page

0

0

0

0

0

0

0

0

0

0

0

0

101A

0

0

0

0

0

0

0

0

0

0

0

0

0

0

0

0

0

0

0

0

0

0

0

0

0

0

0

0

0

0

0

0

0

0

0

0

0

0

0

0

0

0

0

0

0

0

0

0

0

0

0

0

0

0

0

0

0

0

0

0

0

0

0

0

0

0

0

0

0

0

0

0

0

0

0

0

0

0

0

0

0

0

0

0

0

0

0

0

0

0

0

0

0

0

0

0

0

0

0

0

0

0

0

0

0

0

0

0

0

0

0

0

0

0

0

0

0

0

0

0

0

0

0

0

0

0

0

0

0

0

0

0

0

0

0

0

0

0

0

0

0

0

0

0

0

0

0

0

0

0

0

0

0

0

0

0

0

0

0

0

0

0

0

0

0

0

0

0

0

0

0

0

0

0

0

0

0

0

0

0

0

0

0

0

0

0

0

0

0

0

0

0

0

0

0

0

0

0

0

0

0

0

0

0

0

0

0

0

0

0

0

0

0

0

0

0

0

0

0

0

0

0

0

0

0

0

0

0

0

0

0

0

0

0

0

0

0

0

0

0

0

0

0

0

0

0

0

0

0

0

0

0

0

0

0

0

0

0

0

0

0

0

0

0

0

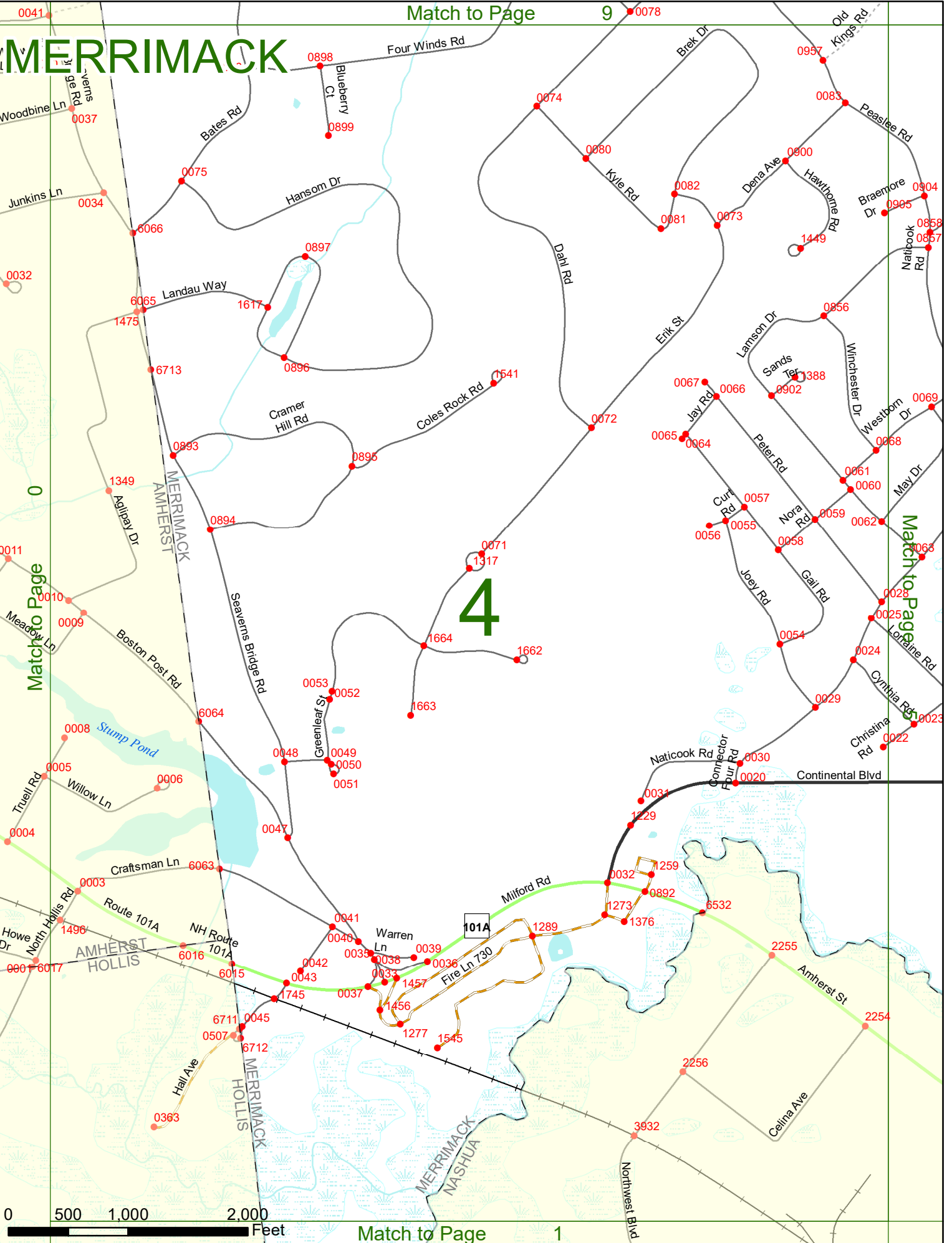
0

0

0

0

MERRIMACK



Match to Page 9

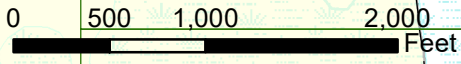
9

Match to Page 0

0

Match to Page 1

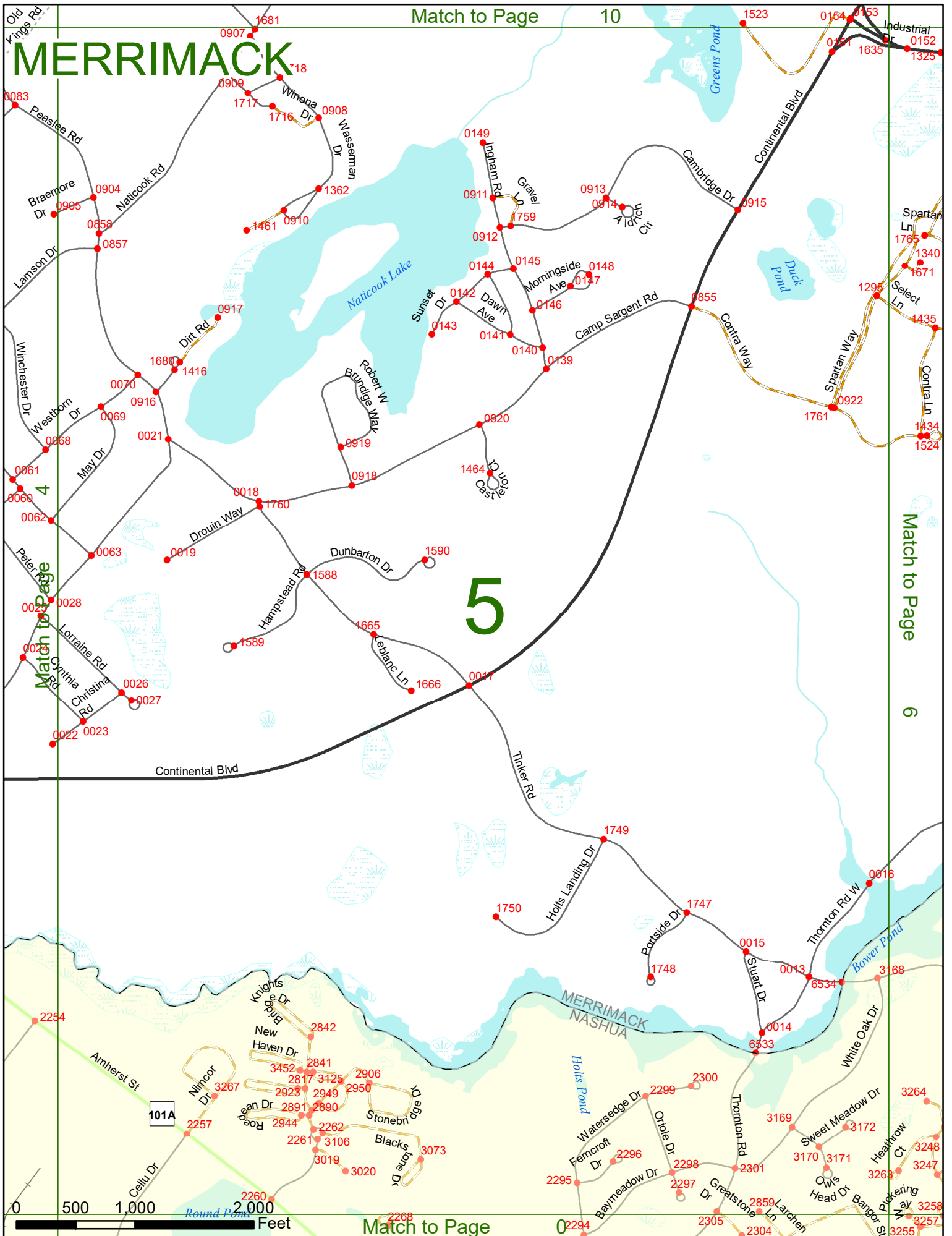
4



Match to Page 1

1

MERRIMACK



2,000 Feet

MERRIMACK

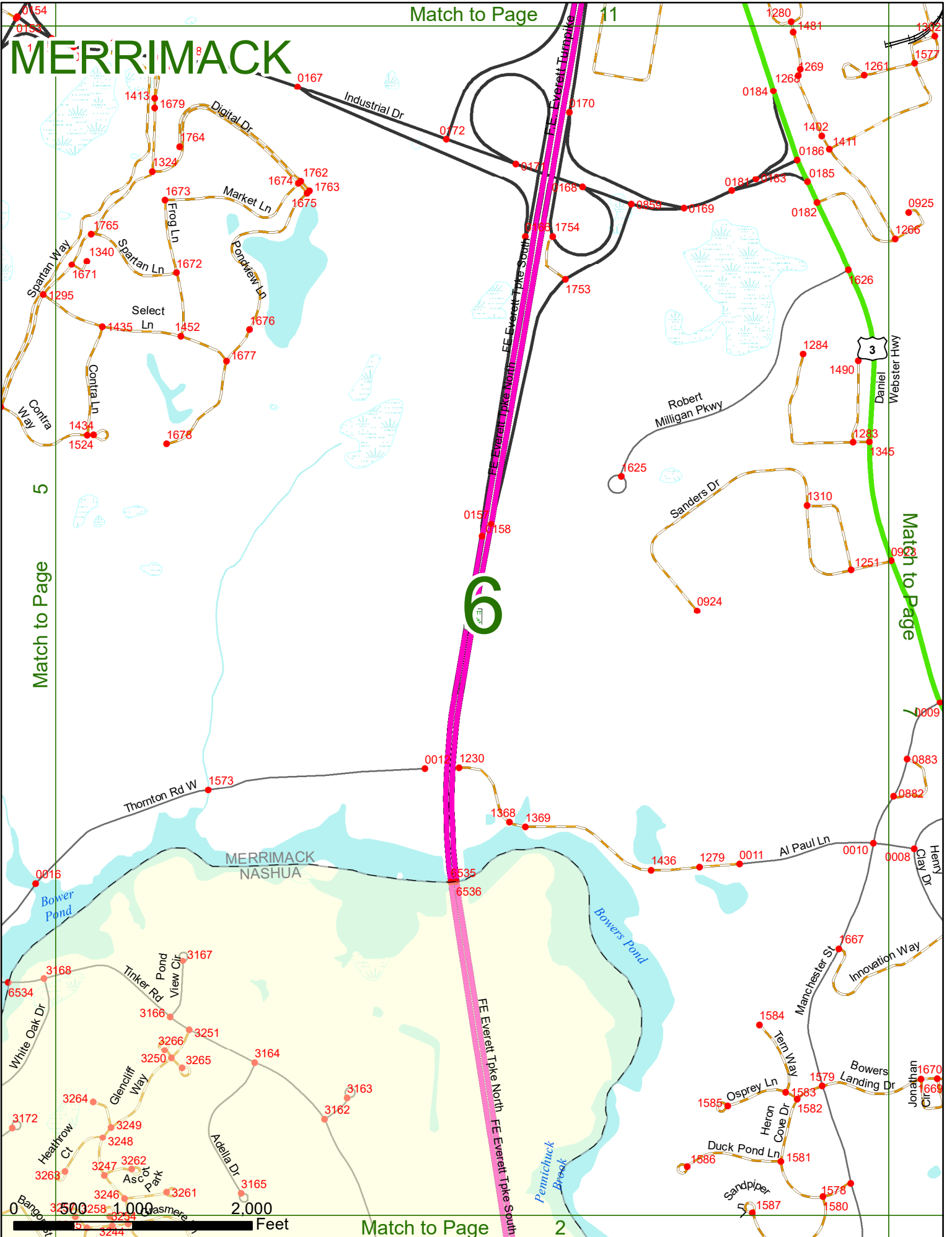
Match to Page 11

Match to Page 5

Match to Page 3

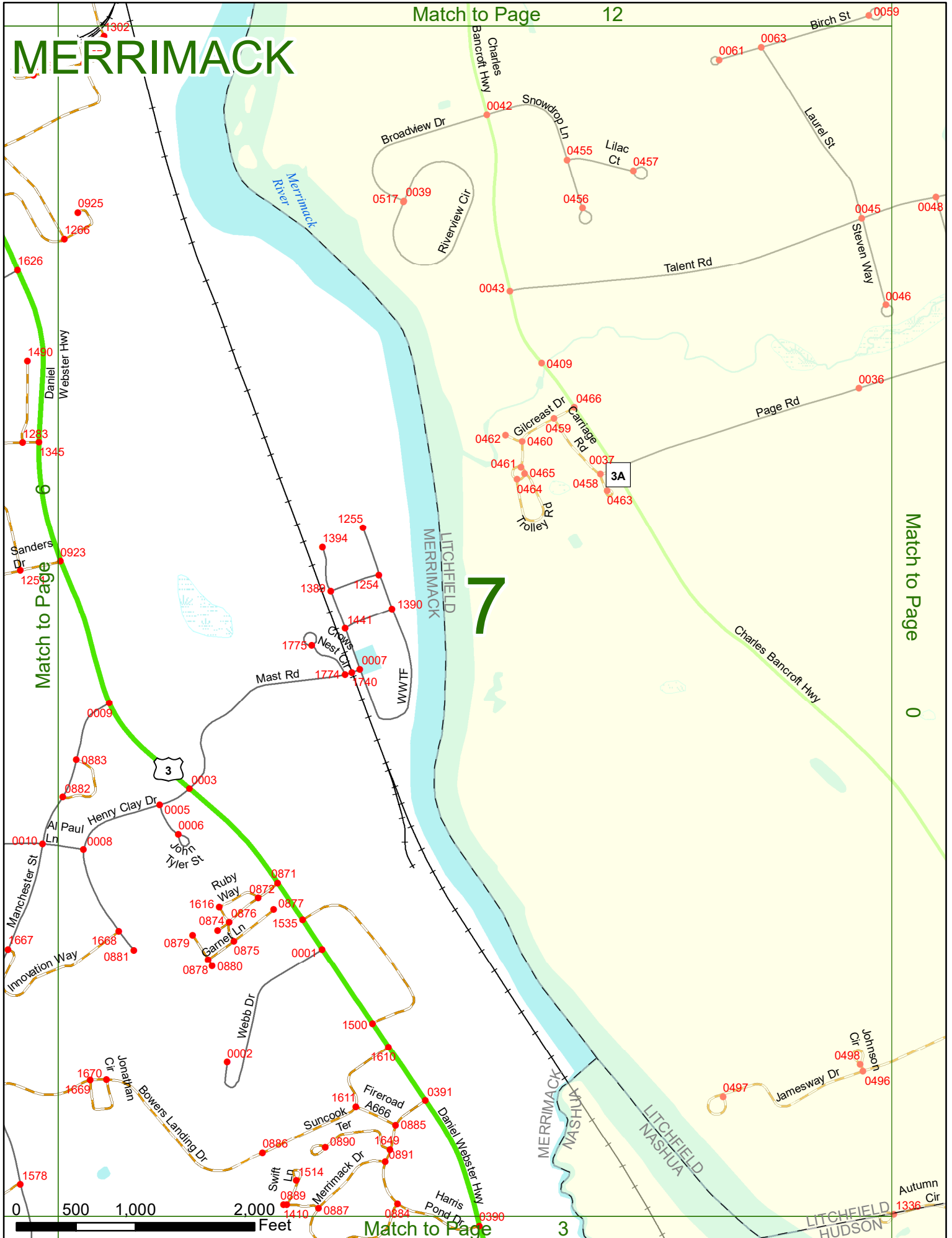
6

Match to Page 2



MERRIMACK

Match to Page 12



7

Match to Page

Match to Page

0

Match to Page

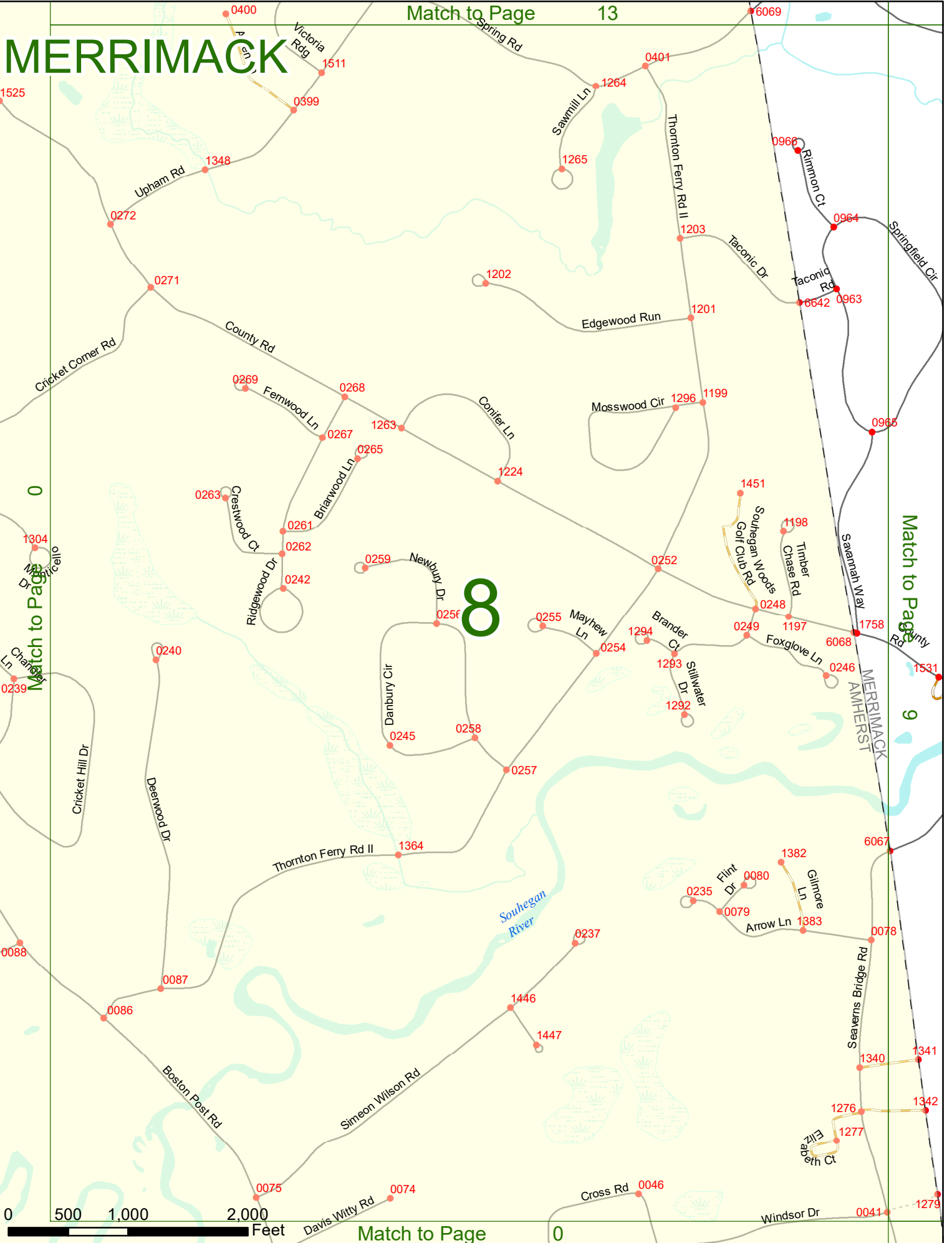
3

0 500 1,000 2,000 Feet

LITCHFIELD HUDSON

MERRIMACK

Match to Page 13



0 500 1,000 2,000 Feet

Match to Page

0

MERRIMACK

Match to Page 14

8

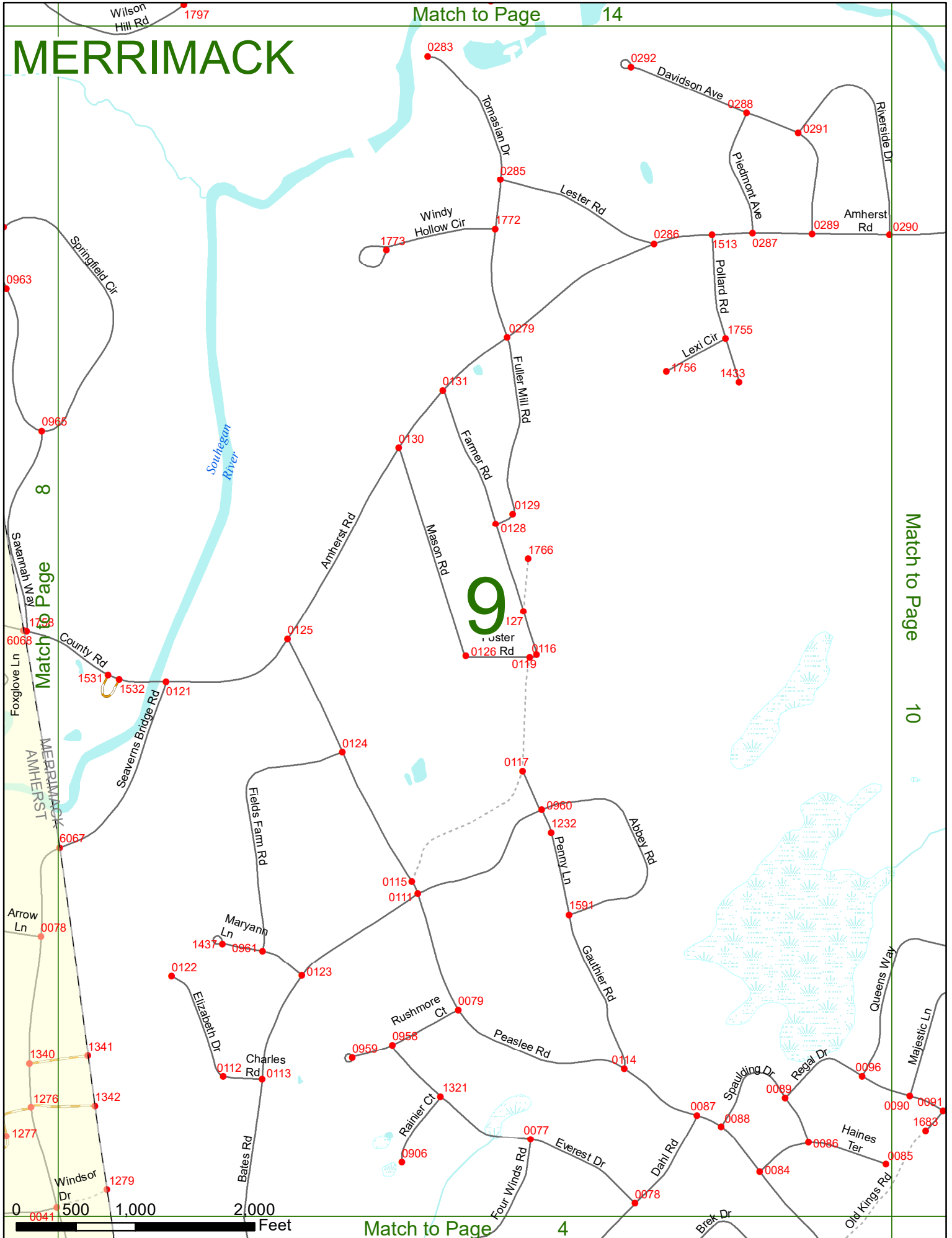
Match to Page

9

Match to Page

10

Match to Page 4



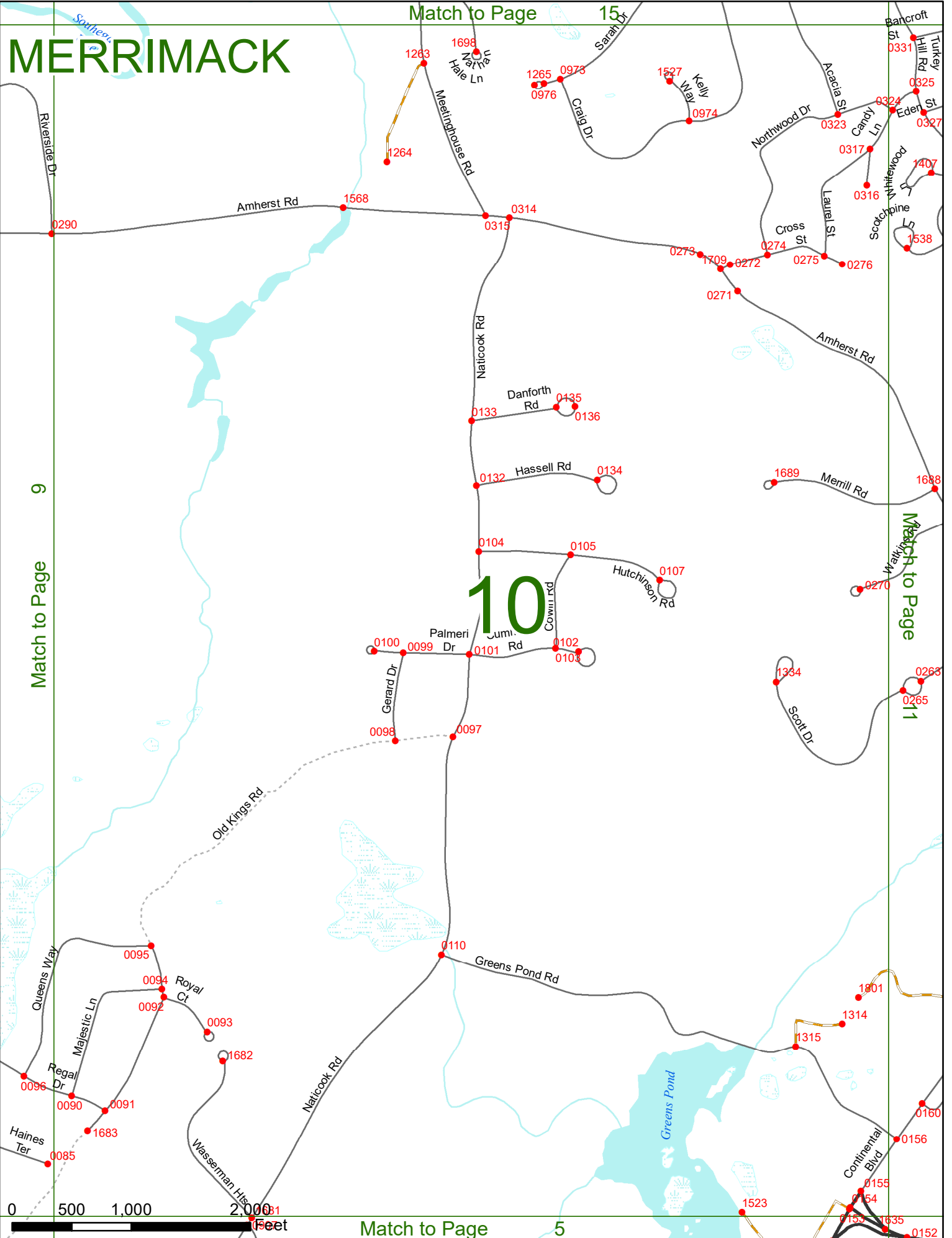
MERRIMACK

Match to Page 15

Match to Page 9

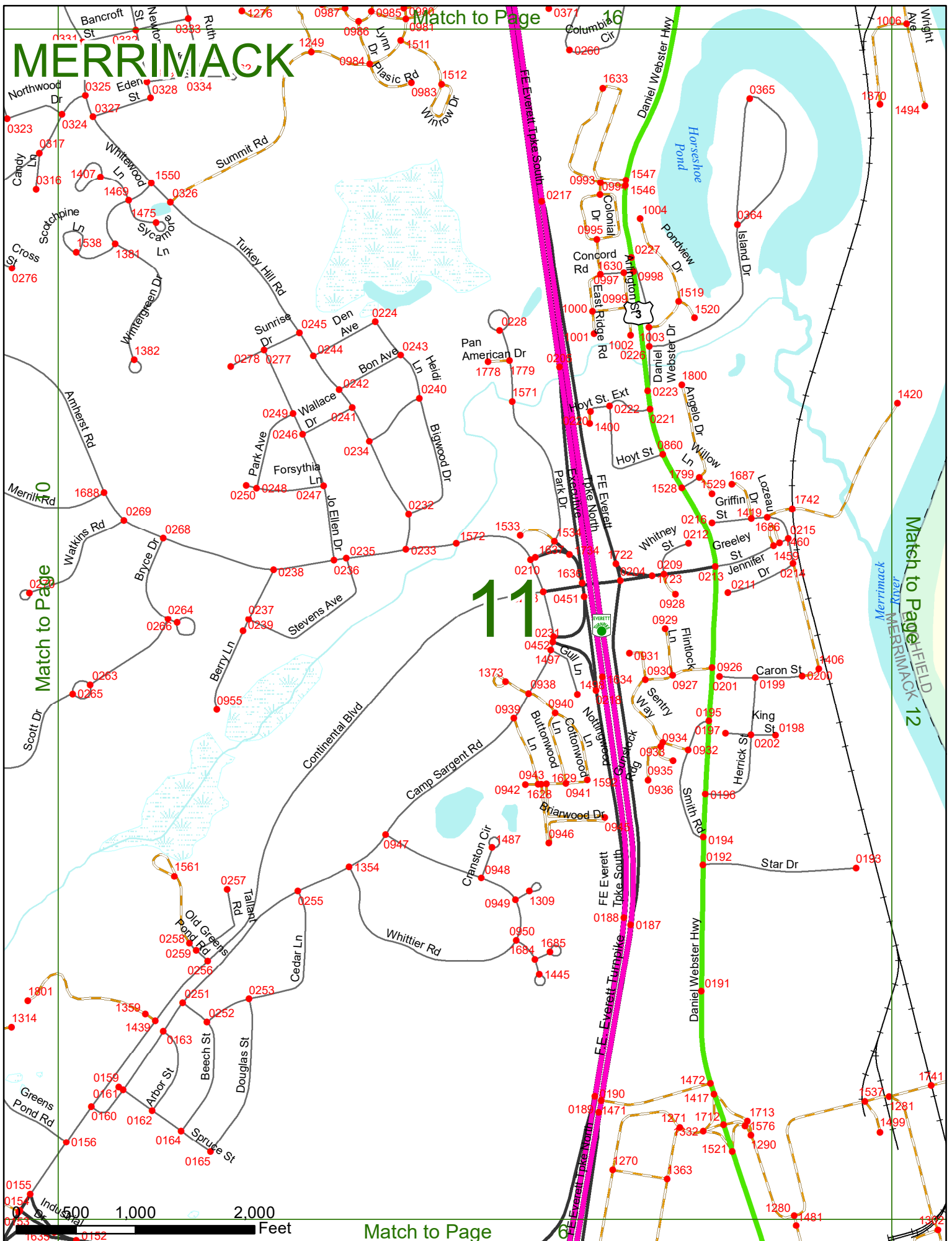
Match to Page 11

10



Match to Page 5

MERRIMACK



11

Match to Page

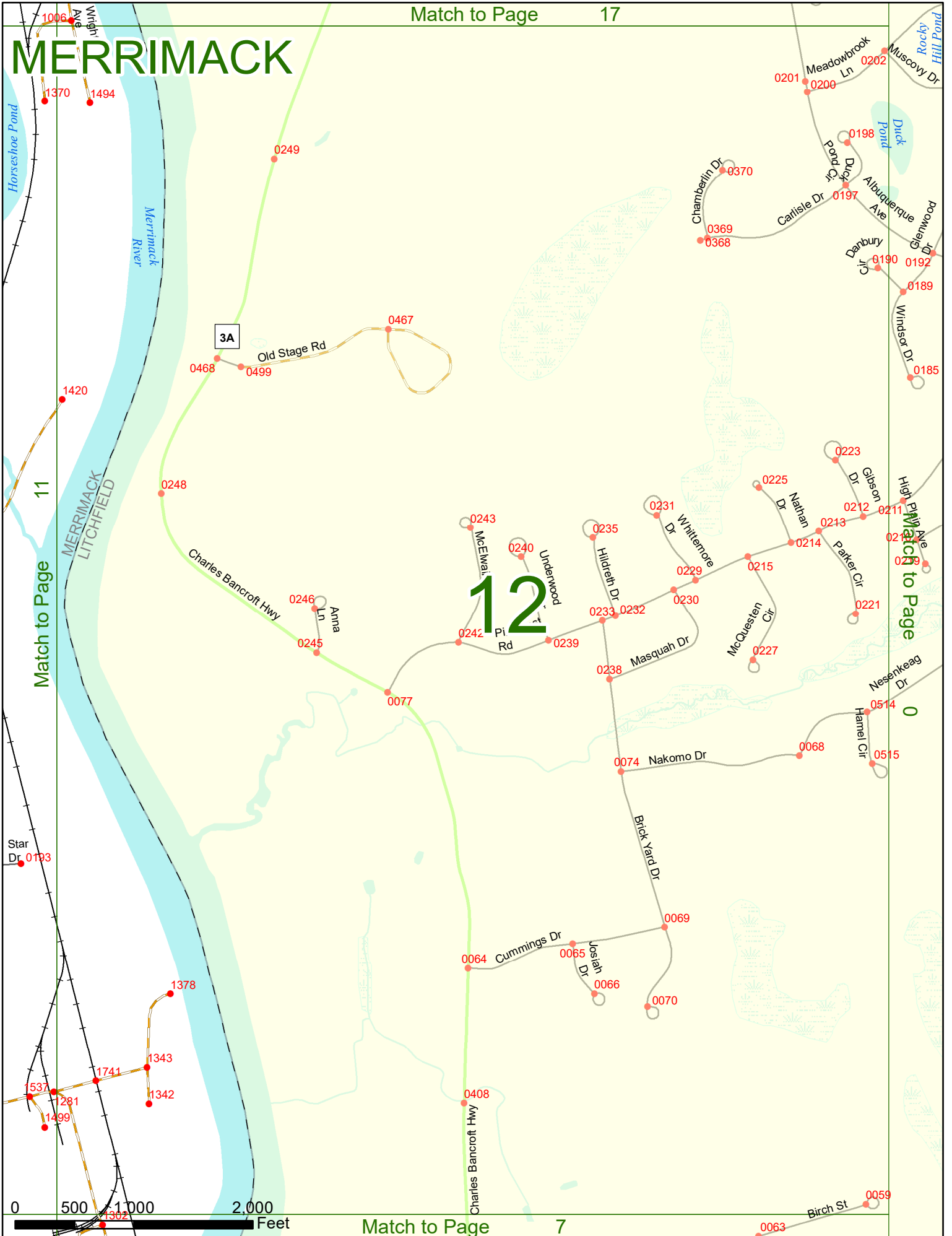
Match to Page

0 500 1,000 2,000 Feet

Match to Page

Match to Page

MERRIMACK



Match to Page 11

Match to Page 0



MERRIMACK

Match to Page 18

18

13

Match to Page 14

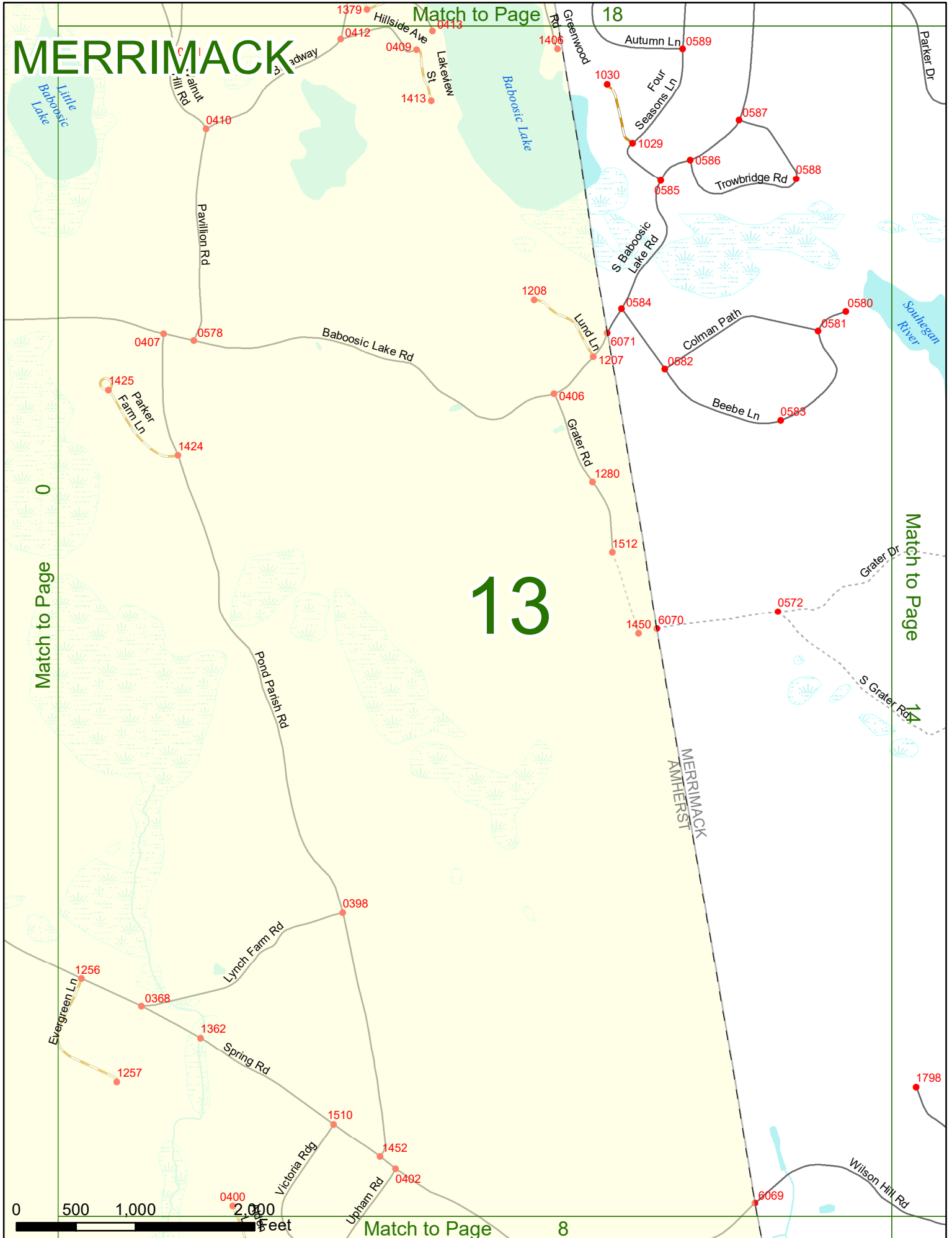

14

Match to Page 0

0

Match to Page 8

8



MERRIMACK

Match to Page 19

13

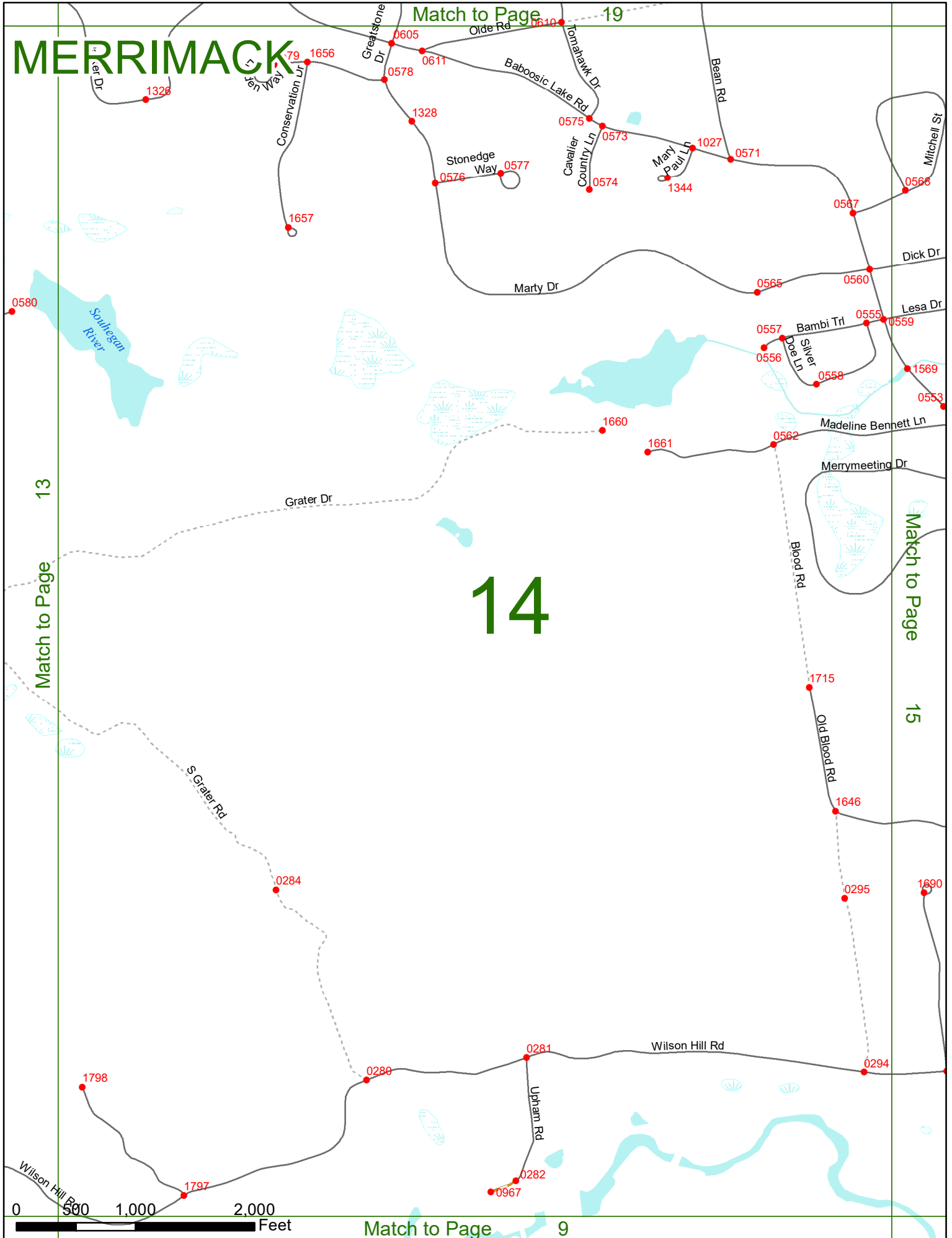
Match to Page

14

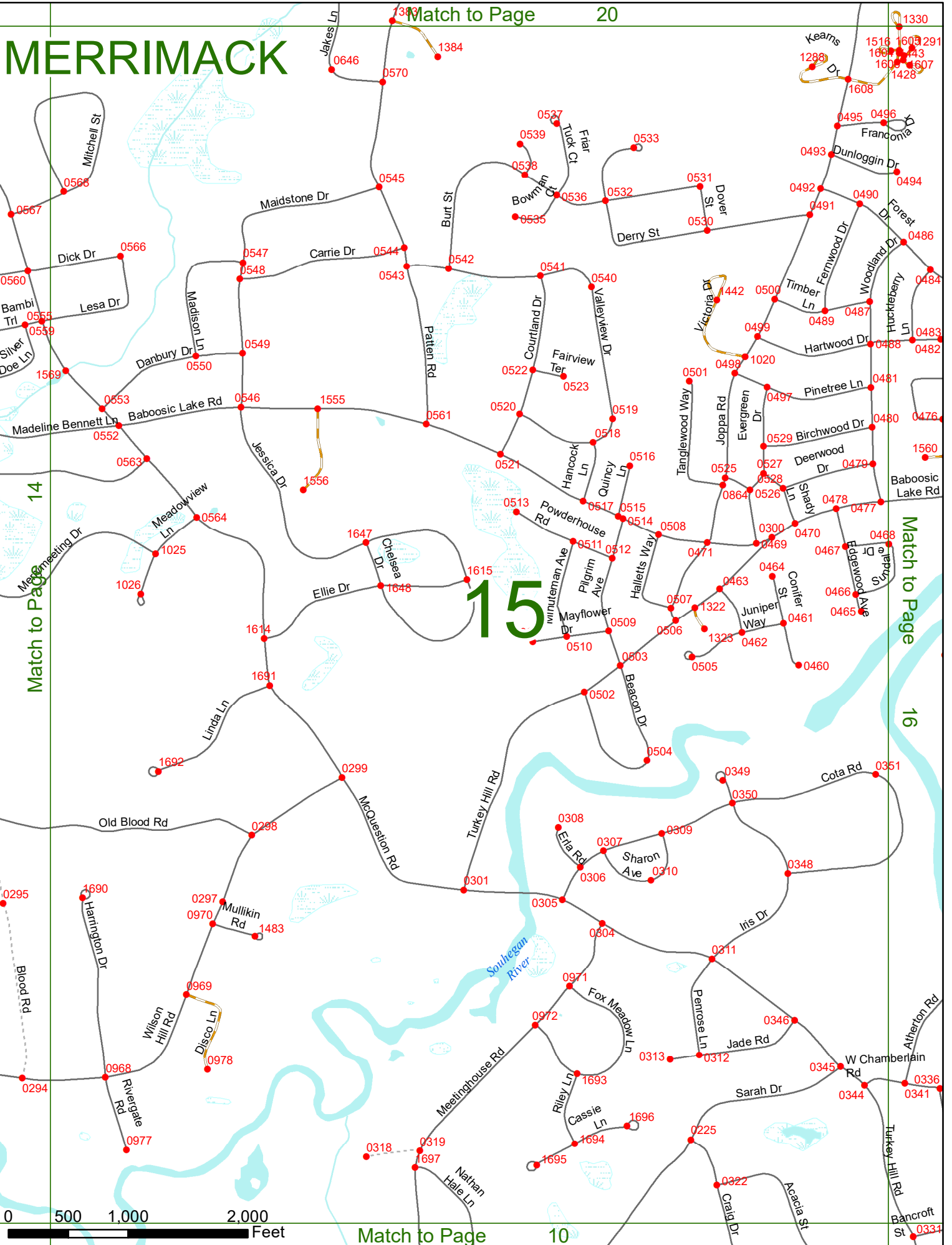
Match to Page

15

Match to Page 9



MERRIMACK



Match to Page 20

Match to Page 14

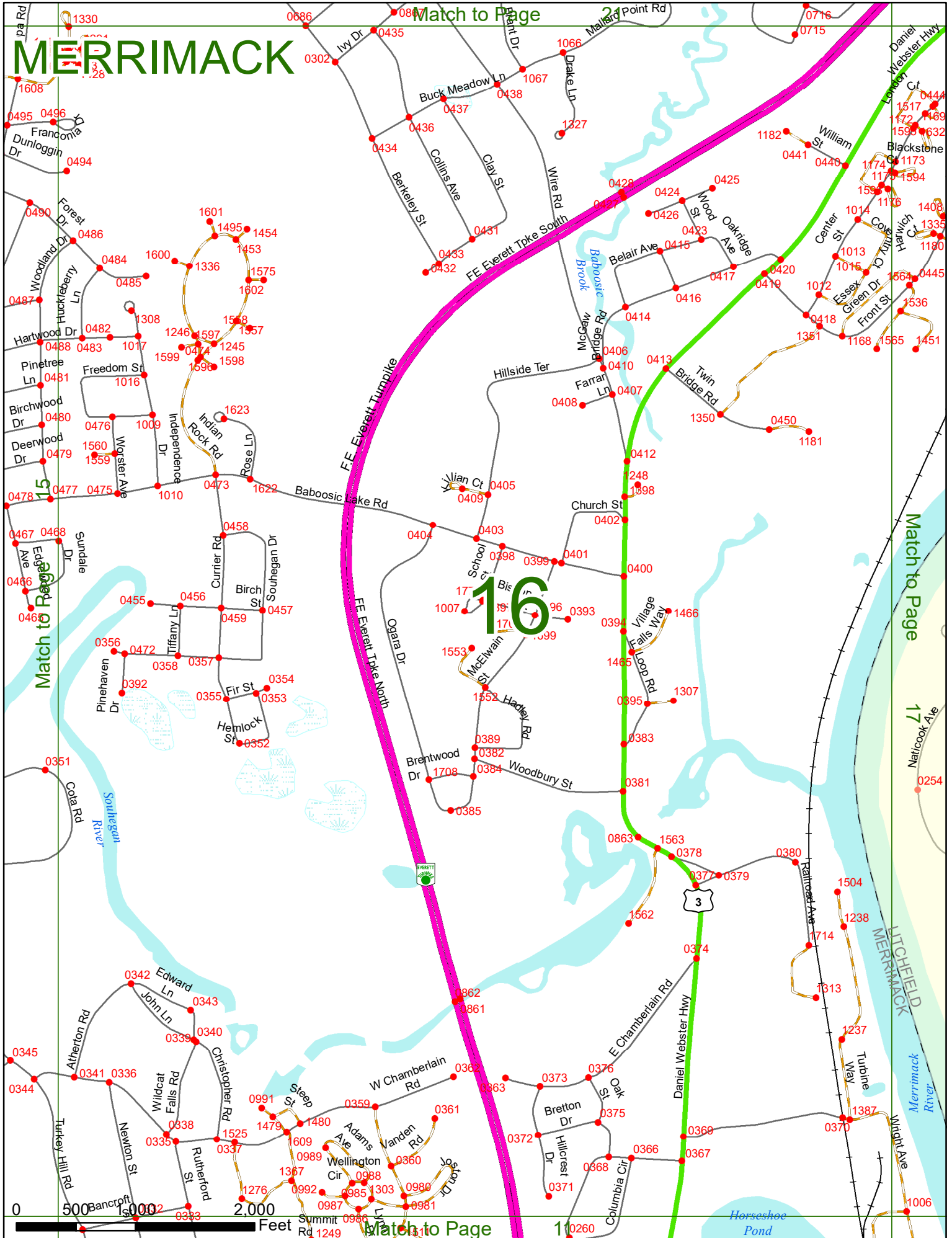
Match to Page 16

15

0 500 1,000 2,000 Feet

Match to Page 10

MERRIMACK



Match to Page

Match to Page

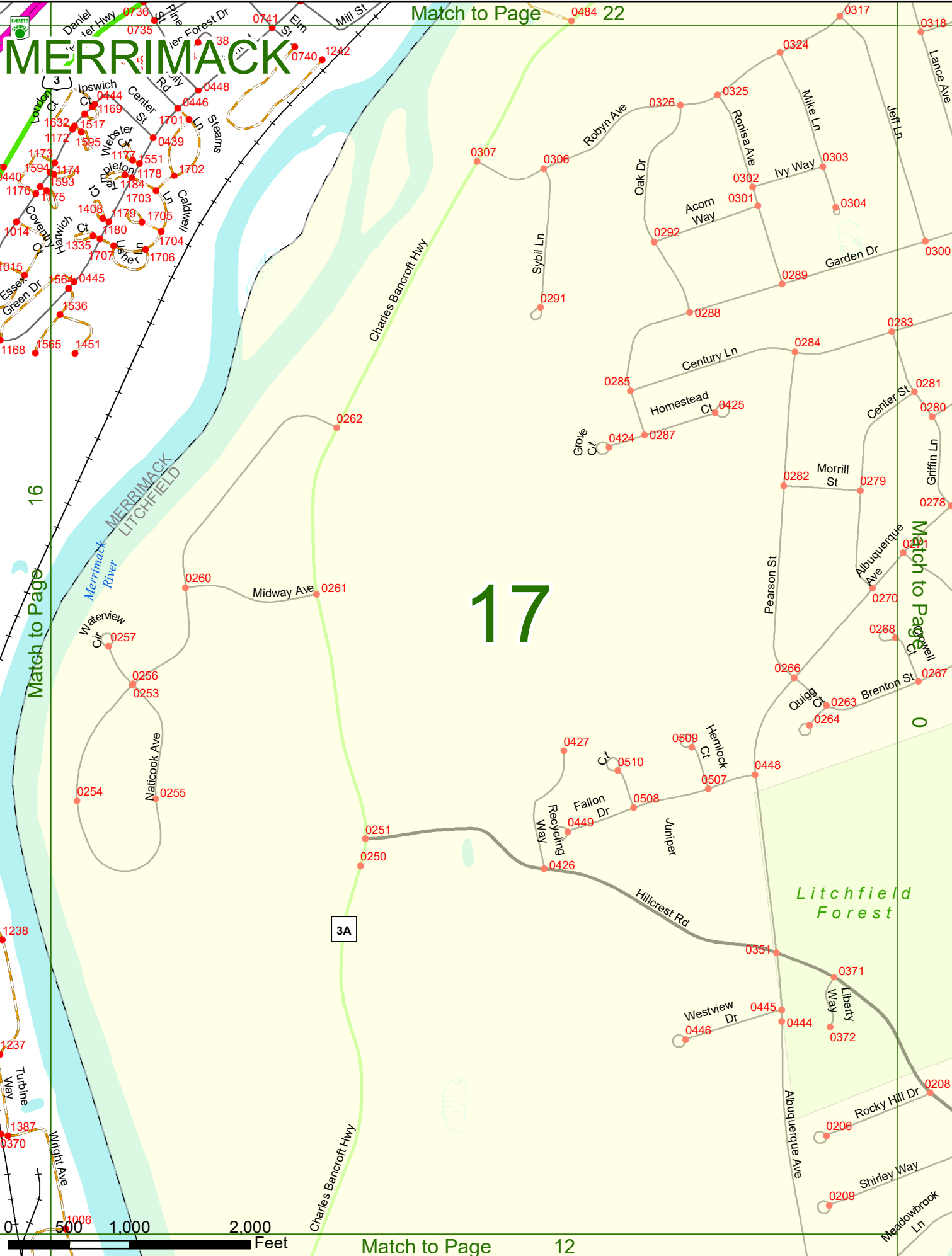
Match to Page

Match to Page

16

0 500 1,000 2,000 Feet

110260



MERRIMACK

Match to Page 22

17

16

Match to Page

Match to Page

0

Charles Bancroft Hwy

MERRIMACK
LITCHFIELD

Litchfield
Forest

3A



Match to Page 12

MERRIMACK


Match to Page 0

0

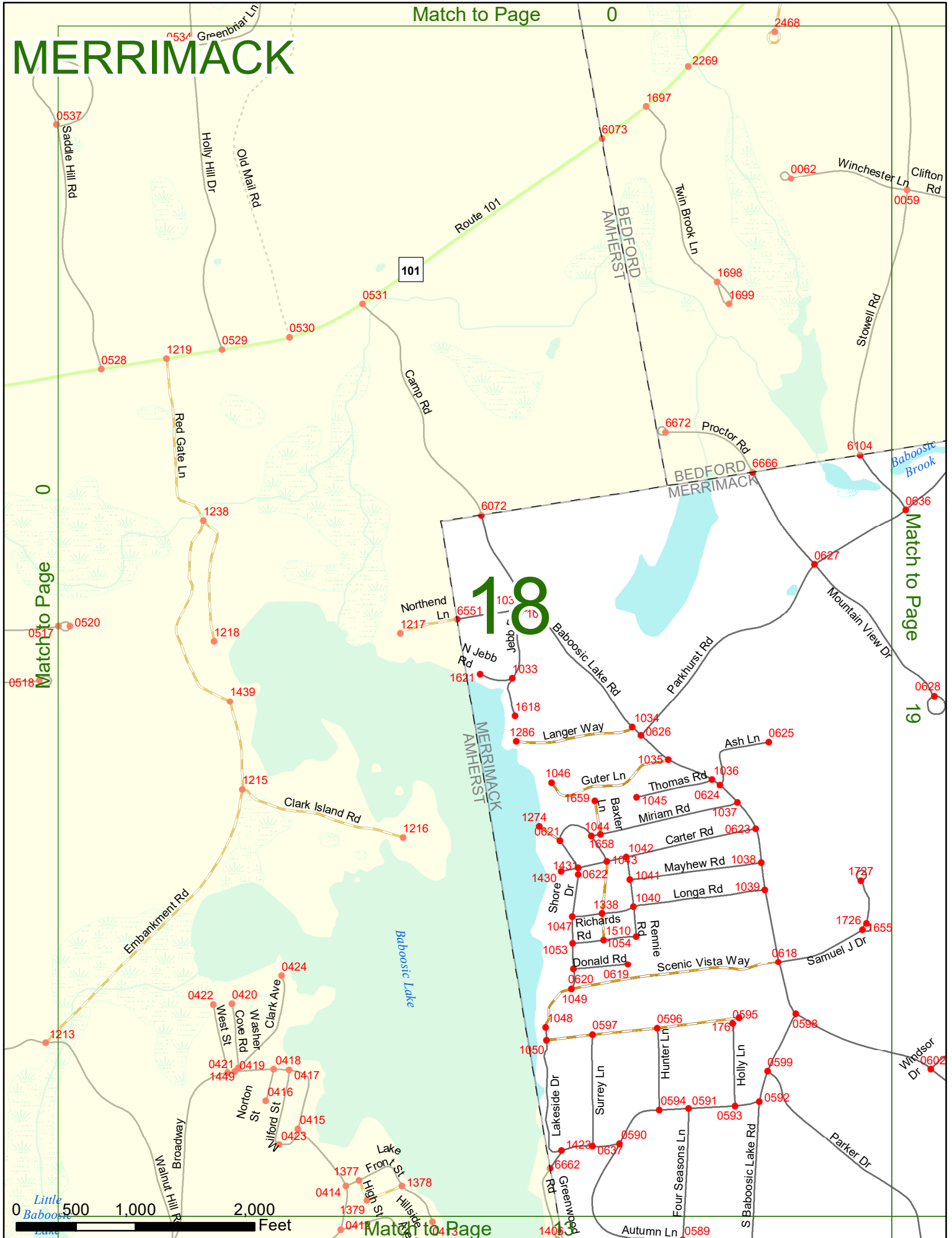
Match to Page 0

Match to Page 19

18



Match to Page 18



MERRIMACK

Match to Page 0

0

Winchester Ln

0059

Clifton Rd

0060

Wentworth Dr

0057

Grafton Dr

Gage Girls Rd

Colleny Dr

0048

Federation Rd

2270

Colabel Daniels Dr

0047

0044

0042

Beals Rd

2271

0052

0049

1886

2350

Dublin Ct

2191

Amber Ln

2351

6106

0853

Lawrence Rd

0852

BEDFORD MERRIMACK

Fearon Rd

Parkhurst Rd

Match to Page 18

Match to Page

1737

1726

1655

Samuel J Dr

0628

Mountain Ln Dr

0629

0630

0631

0636

0633

0628

0629

0630

0631

0636

0633

0628

0629

0630

0631

0636

0633

0628

0629

0630

0631

0636

0633

0628

0629

0630

0631

0636

0633

0628

0629

0630

0631

0636

0633

0628

0629

0630

0631

0636

0633

0628

0629

0630

0631

0636

0633

0628

0629

0630

0631

0636

0633

0628

0629

0630

0631

0636

0633

0628

0629

0630

0631

0636

0633

0628

0629

0630

0631

0636

0633

0628

0629

0630

0631

0636

0633

0628

0629

0630

0631

0636

0633

0628

0629

0630

0631

0636

0633

0628

0629

0630

0631

0636

0633

0628

0629

0630

0631

0636

0633

0628

0629

0630

0631

0636

0633

0628

0629

0630

0631

0636

0633

0628

0629

0630

0631

0636

0633

0628

0629

0630

0631

0636

0633

0628

0629

0630

0631

0636

0633

0628

0629

0630

0631

0636

0633

0628

0629

0630

0631

0636

0633

0628

0629

0630

0631

0636

0633

0628

0629

0630

0631

0636

0633

0628

0629

0630

0631

0636

0633

0628

0629

0630

0631

0636

0633

0628

0629

0630

0631

0636

0633

0628

0629

0630

0631

0636

0633

0628

0629

0630

0631

0636

0633

0628

0629

0630

0631

0636

0633

0628

0629

0630

0631

0636

0633

0628

0629

0630

0631

0636

0633

0628

0629

0630

0631

0636

0633

0628

0629

0630

0631

0636

0633

0628

0629

0630

0631

0636

0633

0628

0629

0630

0631

0636

0633

0628

0629

0630

0631

0636

0633

0628

0629

0630

0631

0636

0633

0628

0629

0630

0631

0636

0633

0628

0629

0630

0631

0636

0633

0628

0629

0630

0631

0636

0633

0628

0629

0630

0631

0636

0633

0628

0629

0630

0631

0636

0633

0628

0629

0630

0631

0636

0633

0628

0629

0630

0631

0636

0633

0628

0629

0630

0631

0636

0633

0628

0629

0630

0631

0636

0633

MERRIMACK

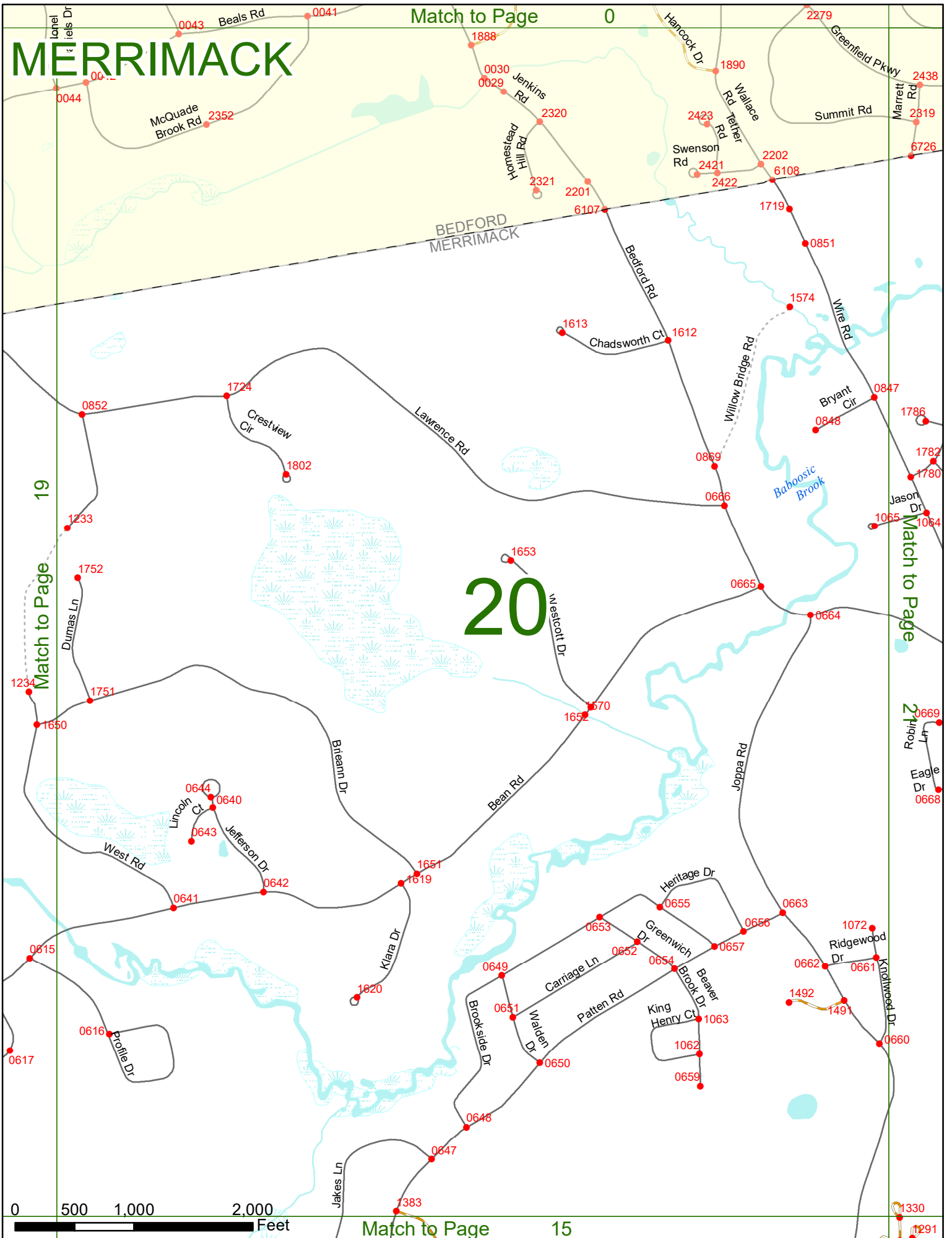
Match to Page 0

20

Match to Page 15

0 500 1,000 2,000 Feet

Match to Page 15



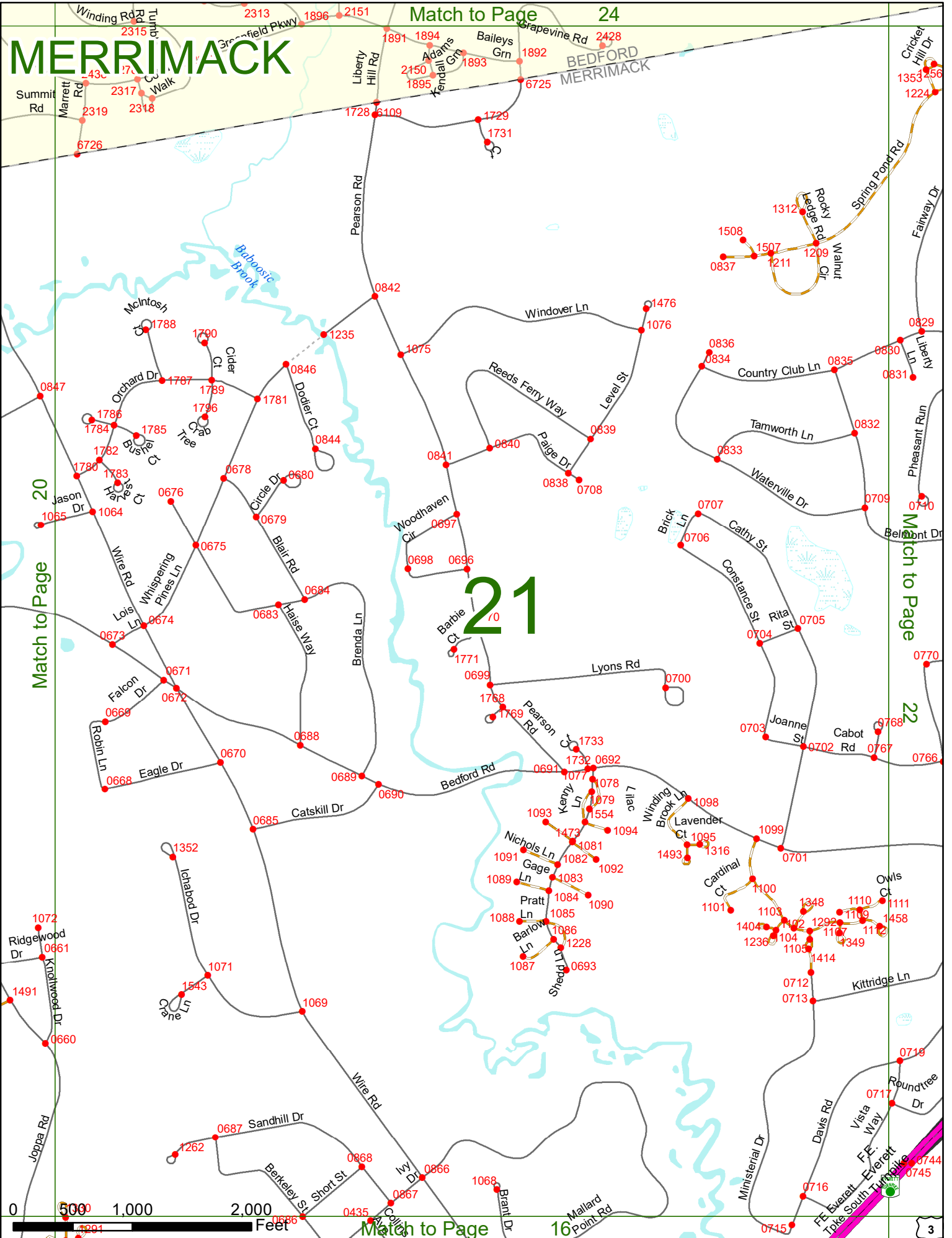
MERRIMACK

Match to Page 24

Match to Page 20

Match to Page 22

21



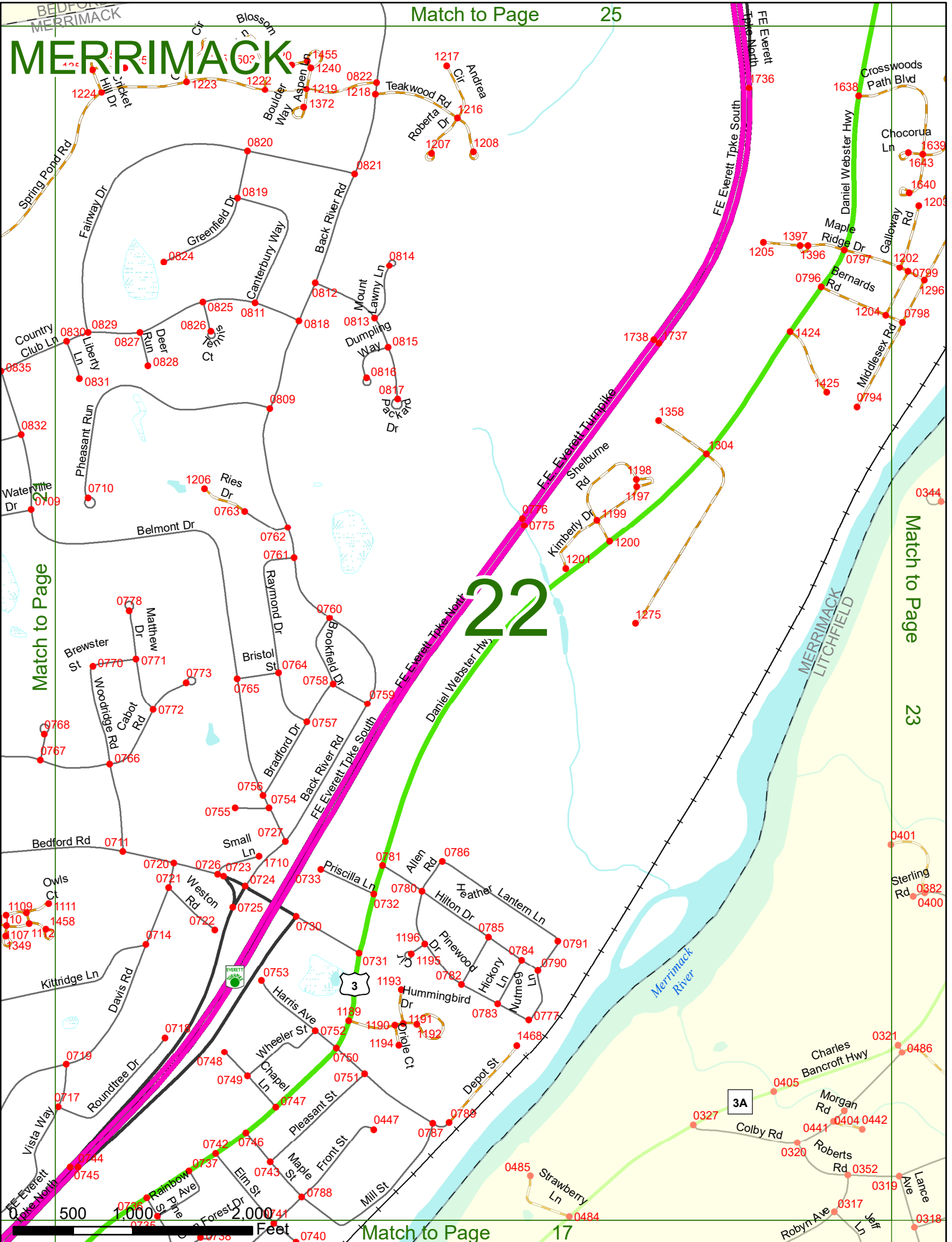
0 500 1,000 2,000 Feet

Match to Page 16

3

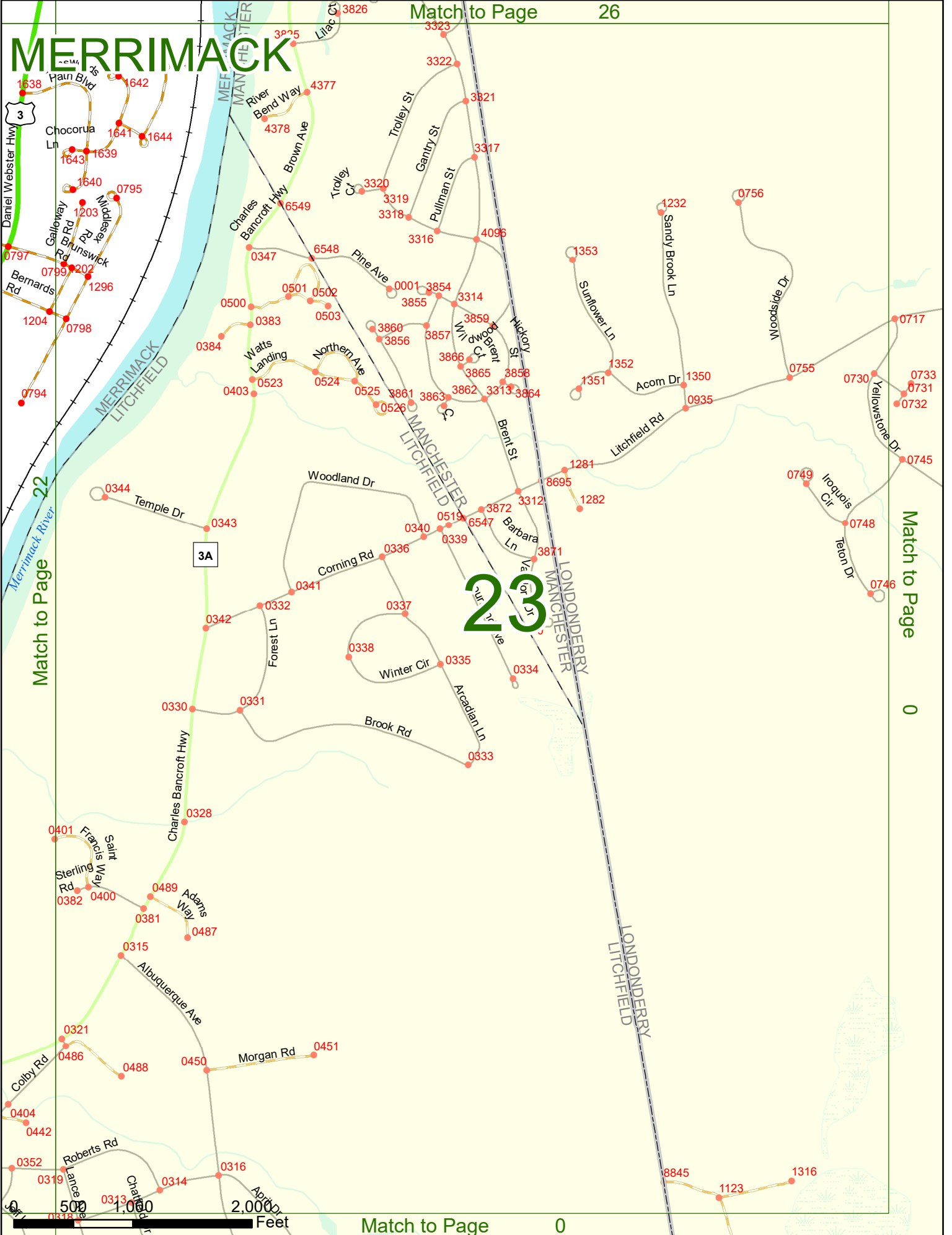
MERRIMACK

22



MERRIMACK

Match to Page 26



Match to Page 22

Match to Page 0

Match to Page 0

23



MERRIMACK

Match to Page 0

25

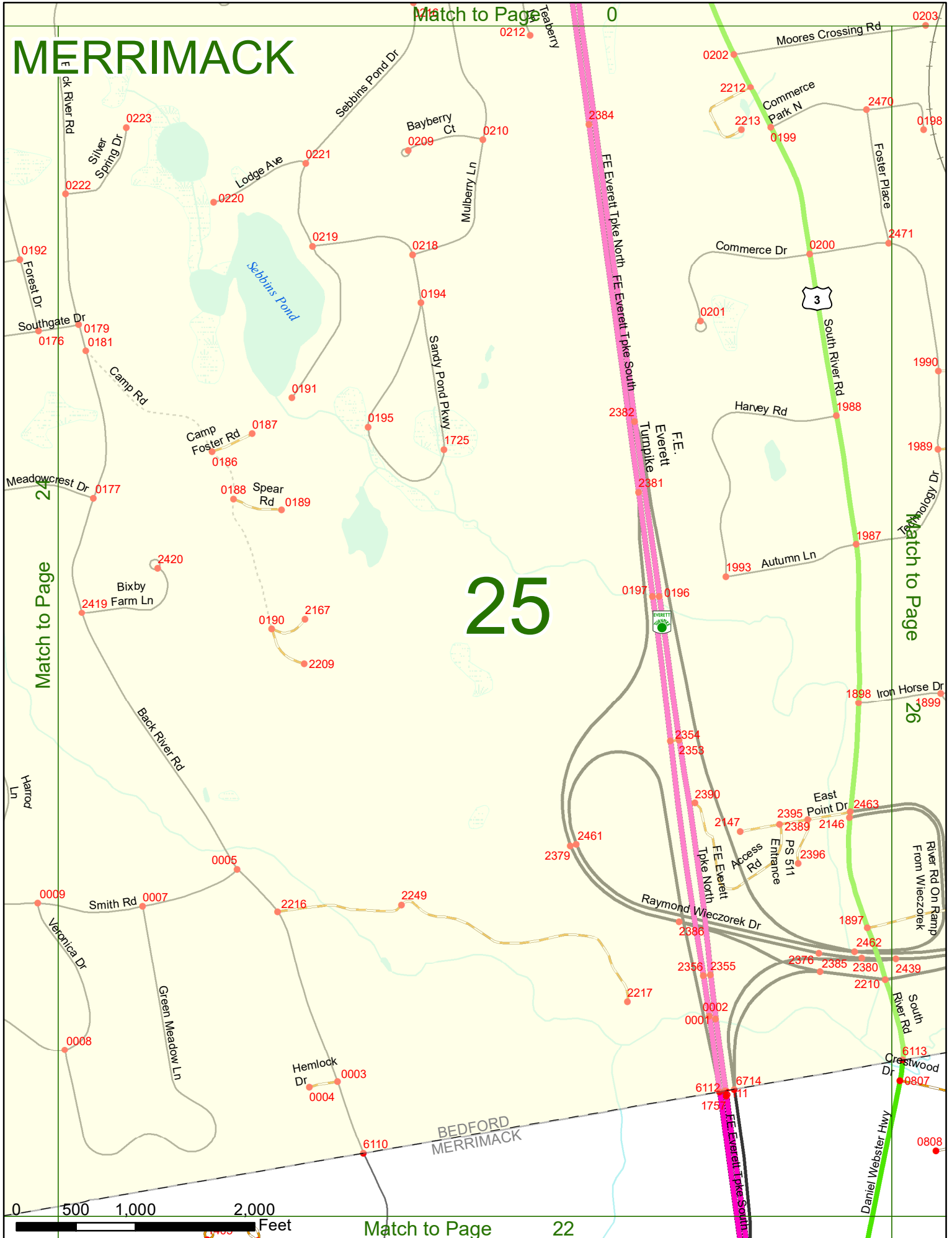
Match to Page 24

Match to Page 26

0 500 1,000 2,000 Feet

Match to Page

22



MERRIMACK

Match to Page 0

25

26

Match to Page 0

0

0 500 1,000 2,000 Feet

Match to Page 23

