

New Hampshire
DOT
 Department of Transportation

Maps and data sets are not guaranteed to be free from errors and omissions. Data is in a constant state of update and correction by various groups and agencies. Information displayed on this map is the best available at the time of publication.

2022 Nodal Reference Bookmap

LEGEND



NHDOT will accept crash locations based on the State of NH Uniform Police Traffic Accident Report.

Crash occurred on:

Option 1 Street Address
 123 Main Street

Option 2 Route No and/or Distance from NESW Intesecting Road, Bridge,
 Street name Intersecting Street Town/County line
 Main Street 500 E Oak Street

Option 3 First Node Distance from First Node Second Node
 515 212 632

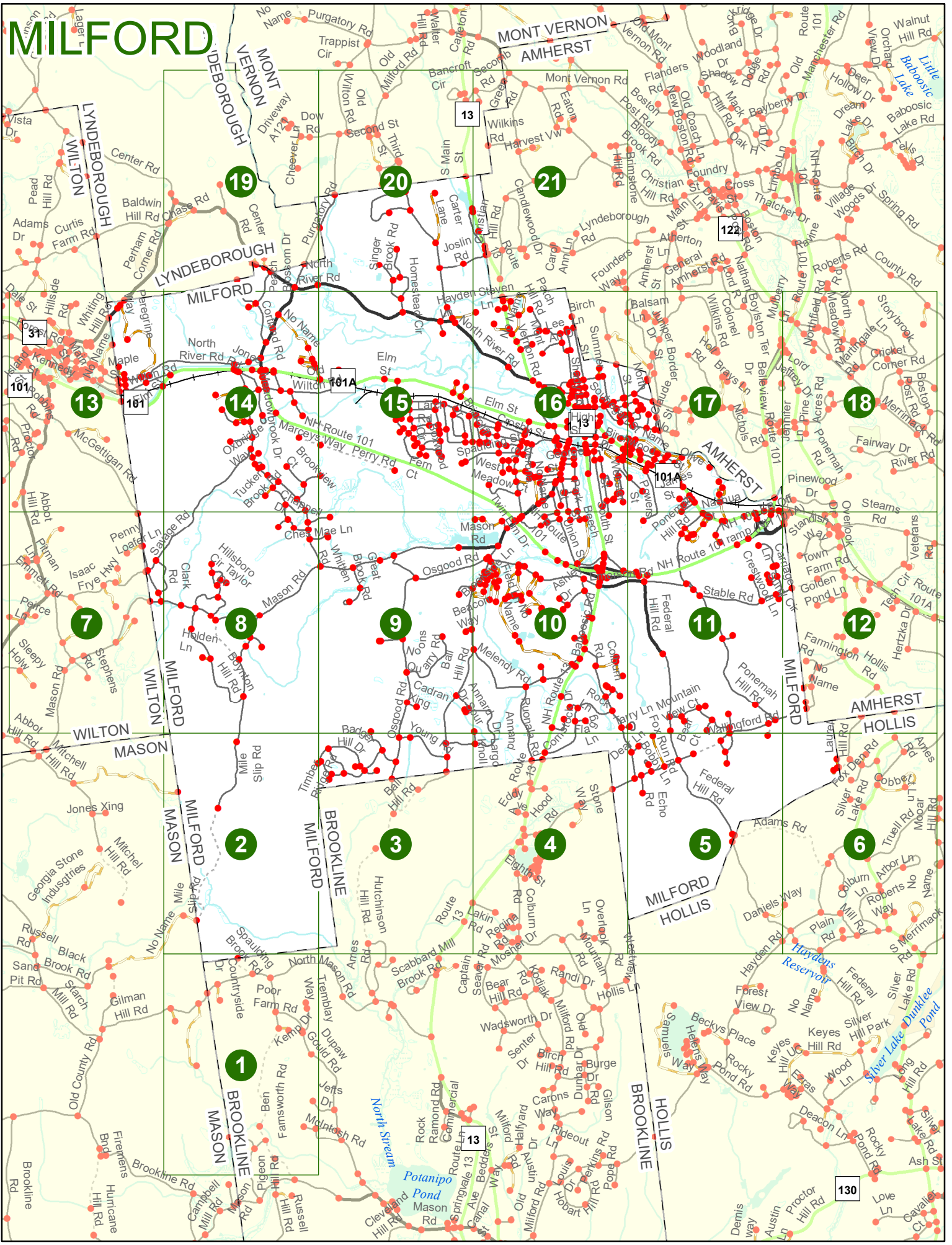
Option 4 Route No and/or Mile Marker on Interstate Only NESW Mile (Marker)
 Street name
 189S 700 feet S 36.8

Option 3 – Example

Street Name Loudon Road
First Node 803
Distance from First Node 318 Ft
Second Node 813



MILFORD



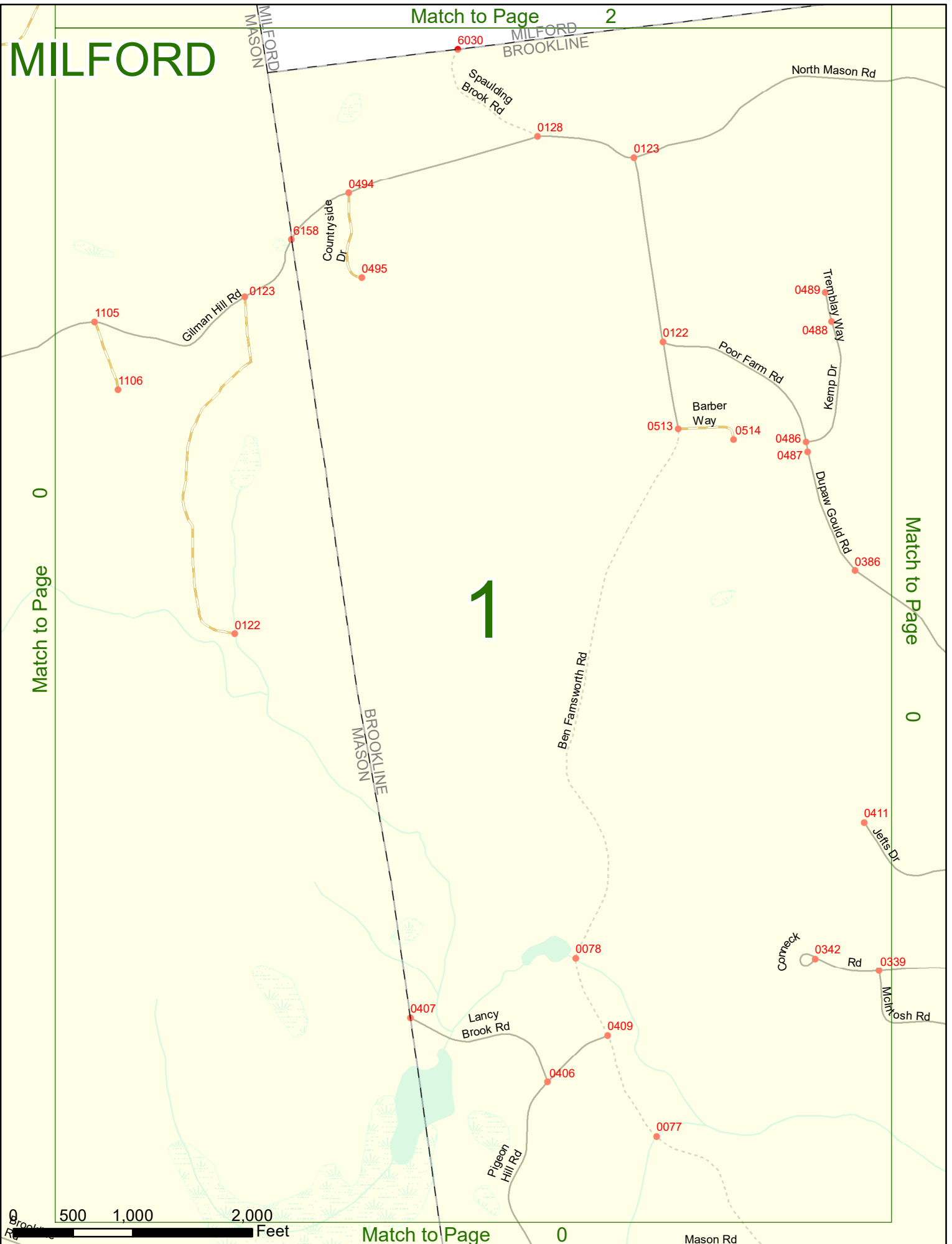
MILFORD

Match to Page 2

Match to Page 0

Match to Page 0

1



500 1,000 2,000 Feet

Match to Page 0

Mason Rd

WILTON

MILFORD

Berger Hill Dr
1189
1190

Mile Slip Rd
0466

Conservation
Commision Trail
6701

1244

2

MILFORD
MASON


Mile Slip Rd

BARKLINE
MILFORD
Match to Page 3

Match to Page 0

0125

6723



MILFORD

Match to Page 9

1126

Largo Knoll
1125

1091 Annand Dr

0047

6028

Ball Hill Rd

0523

0152

3

0130

Hutchinson Hill Rd

Match to Page 4

0129 Lakin Rd


0401

13

Route 13

0502 Ames Rd

BROOKLINE
MILFORD
2
Match to Page



Match to Page 0

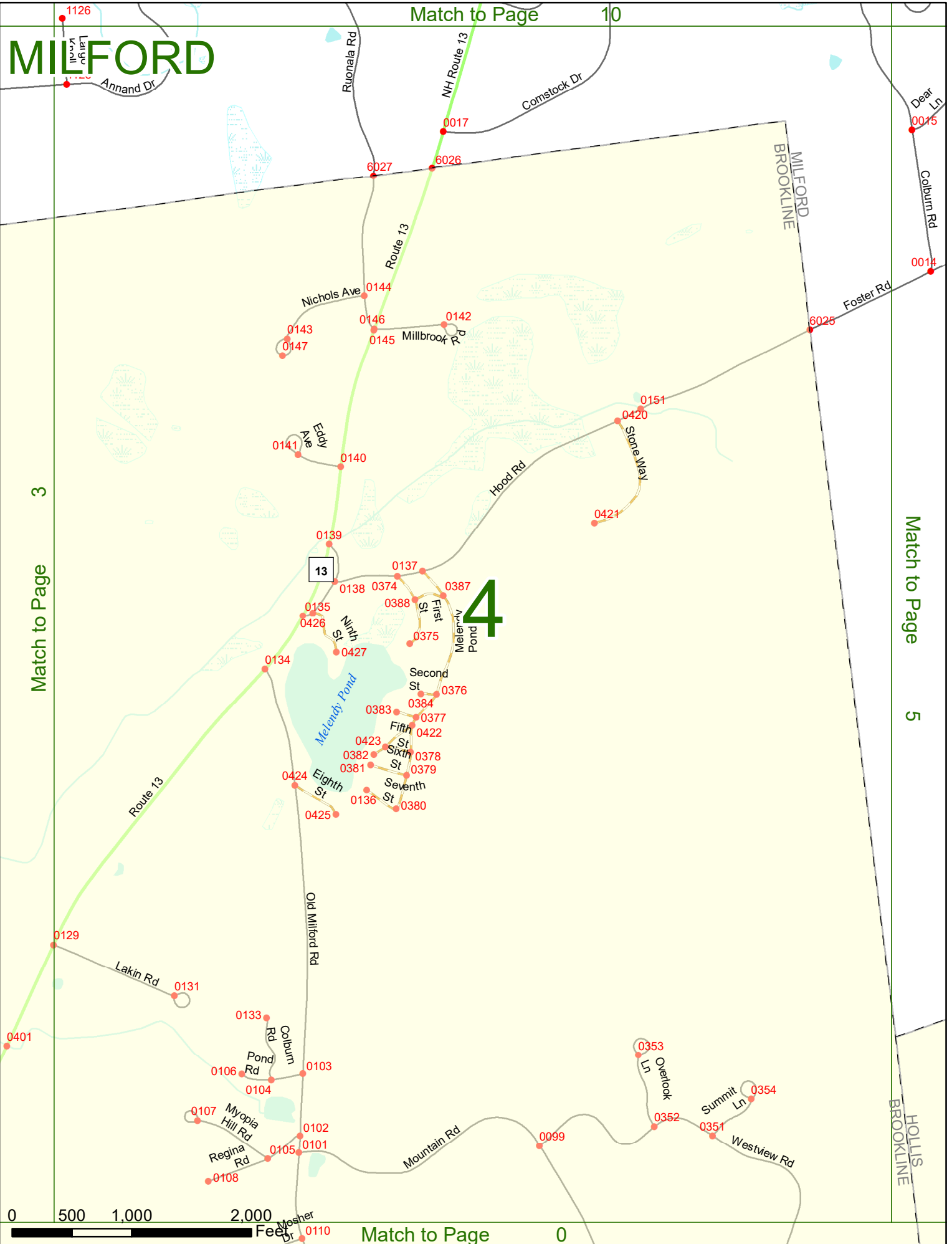
MILFORD

Match to Page 10

Match to Page 3

Match to Page 5

4



MILFORD

Match to Page 3


4

Match to Page

5

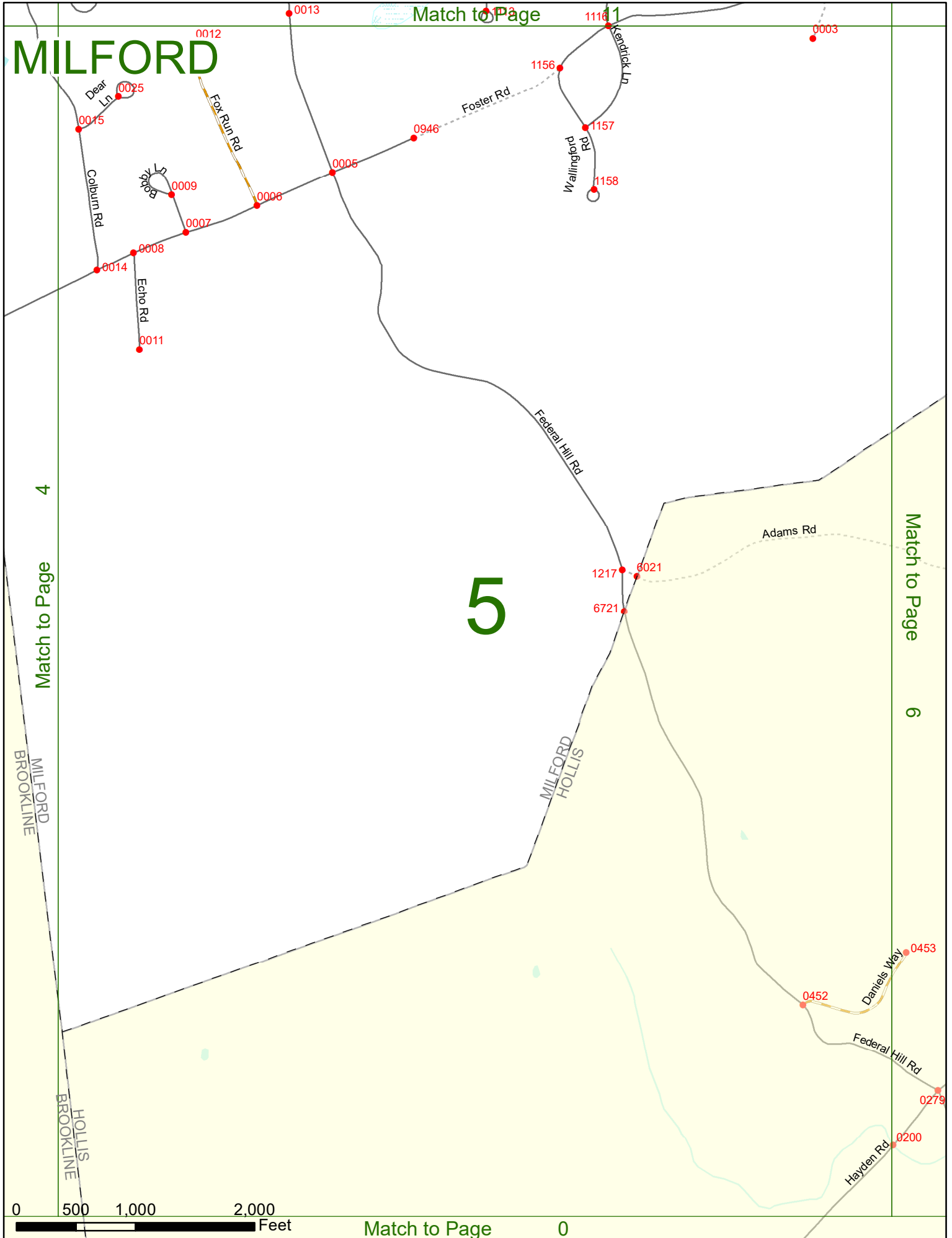
Match to Page

6



Match to Page

0

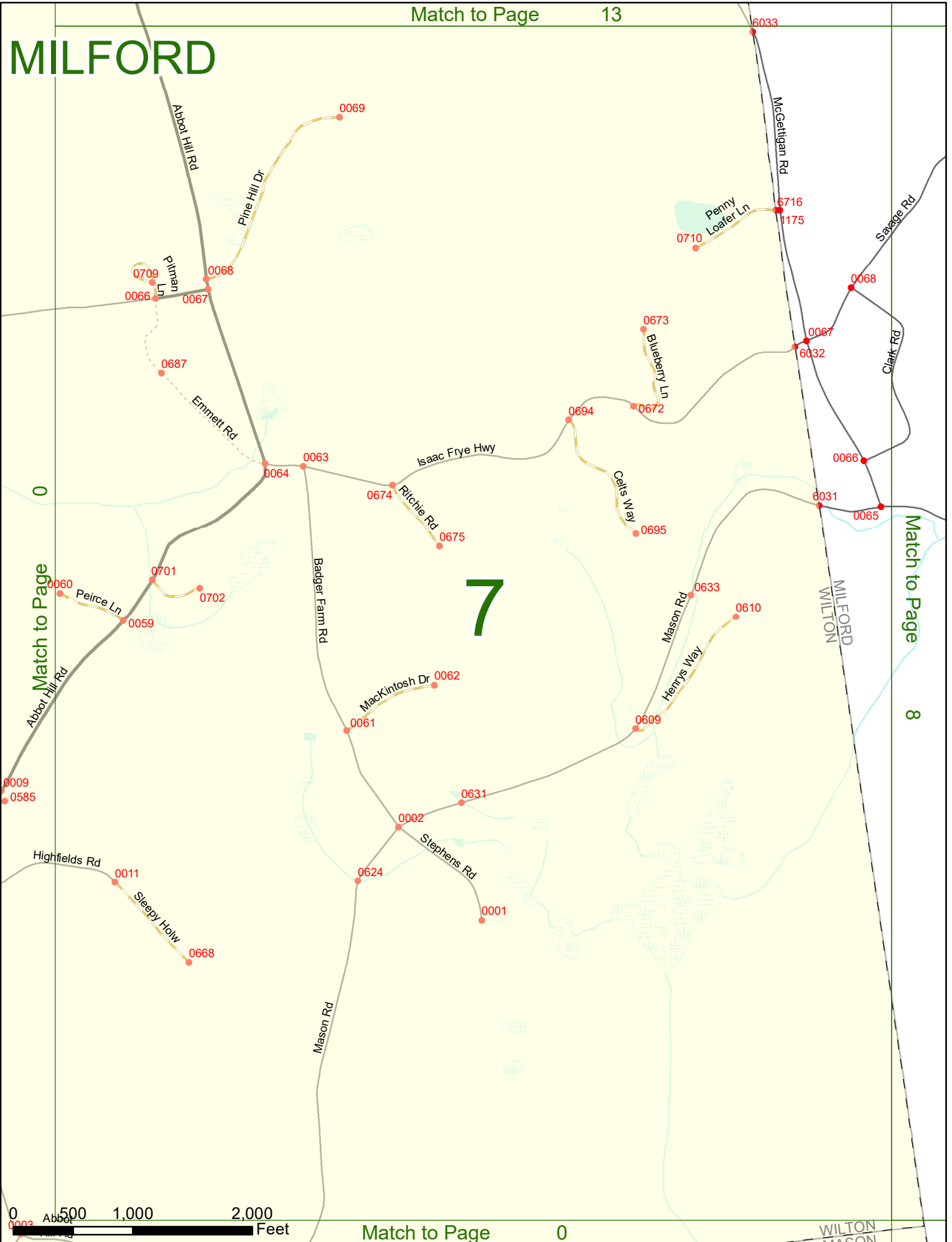


MILFORD

7

Match to Page

8



0

Match to Page

0009
0585

Highfields Rd

0011

Sleepy Holw

0668

Peirce Ln

0059

0701

0702

0709

0066

0067

0687

Emmett Rd

0064

Badger Farm Rd

0063

MacKintosh Dr

0062

0061

Ritchie Rd

0675

0674

Isaac Frye Hwy

0694

0672

0673

0672

0695

Celt's Way

0695

0672

0673

0672

0695

0672

0673

0672

0695

0672

0673

0672

0695

0672

0673

0672

0695

0672

0673

0672

0695

0672

0673

0672

0695

0672

0673

0672

0695

0672

0673

0672

0695

0672

0673

0672

0695

0672

0673

0672

0695

0672

0673

0672

0695

0672

0673

0672

0695

0672

0673

0672

0695

0672

0673

0672

0695

0672

0673

0672

0695

0672

0673

0672

0695

0672

0673

0672

0695

0672

0673

0672

0695

0672

0673

0672

0695

0672

0673

0672

0695

0672

0673

0672

0695

0672

0673

0672

0695

0672

0673

0672

0695

0672

0673

0672

0695

0672

0673

0672

0695

0672

0673

0672

0695

0672

0673

0672

0695

0672

0673

0672

0695

0672

0673

0672

0695

0672

0673

0672

0695

0672

0673

0672

0695

0672

0673

0672

0695

0672

0673

0672

0695

0672

0673

0672

0695

0672

0673

0672

0695

0672

0673

0672

0695

0672

0673

0672

0695

0672

0673

0672

0695

0672

0673

0672

0695

0672

0673

0672

0695

0672

0673

0672

0695

0672

0673

0672

0695

0672

0673

0672

0695

0672

0673

0672

0695

0672

0673

0672

0695

0672

0673

0672

0695

0672

0673

0672

0695

0672

0673

0672

0695

0672

0673

0672

0695

0672

0673

0672

0695

0672

0673

0672

0695

0672

0673

0672

0695

0672

0673

0672

0695

0672

0673

0672

0695

0672

0673

0672

0695

0672

0673

0672

0695

0672

0673

0672

0695

0672

0673

0672

0695

0672

0673

0672

0695

0672

0673

0672

0695

0672

0673

0672

0695

0672

0673

0672

0695

0672

0673

0672

0695

0672

0673

0672

0695

0672

0673

0672

0695

0672

0673

0672

0695

0672

0673

0672

0695

0672

0673

0672

0695

0672

0673

0672

0695

0672

0673

0672

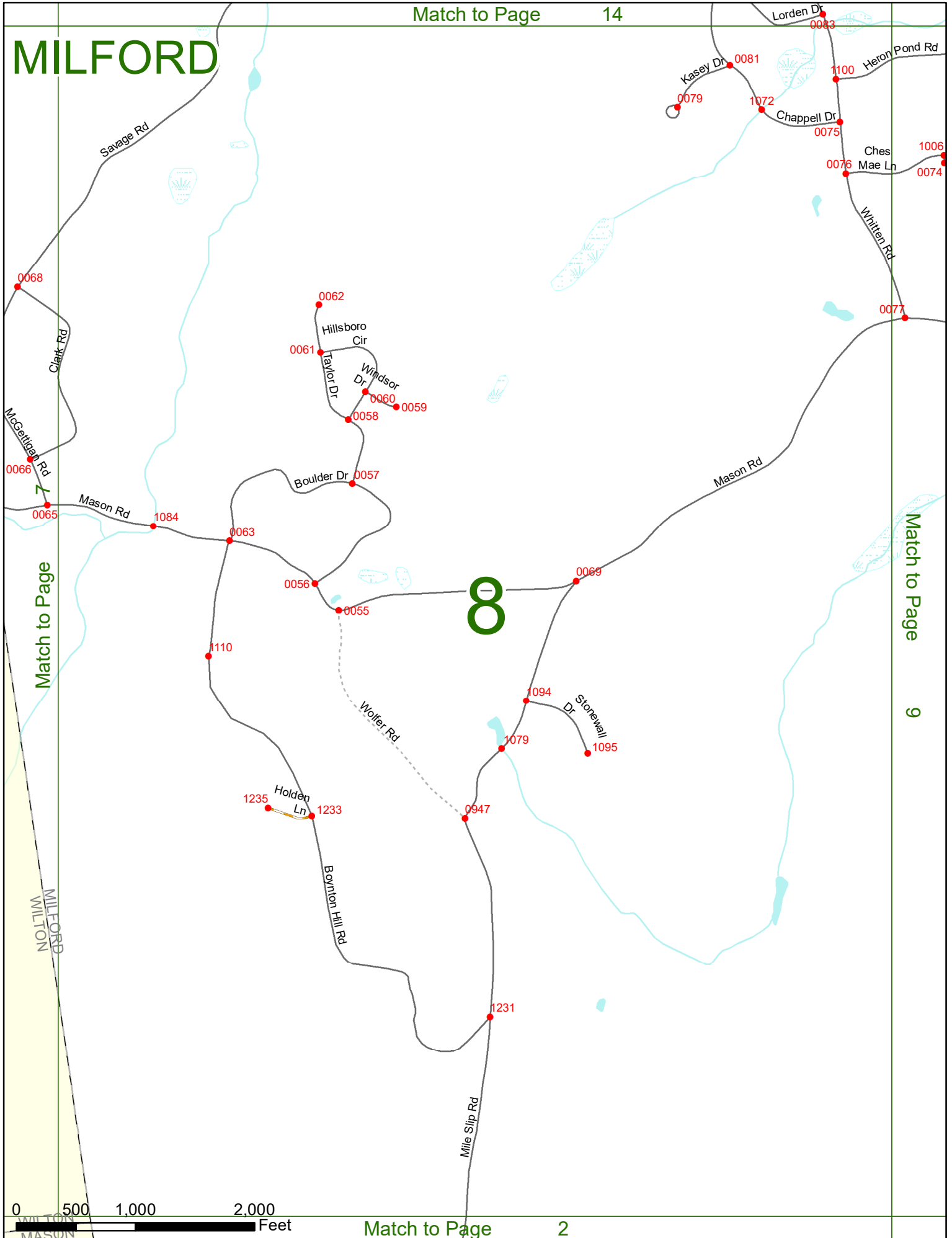
0695

0672

0673

0672</

MILFORD



Match to Page 7

Match to Page 9

8

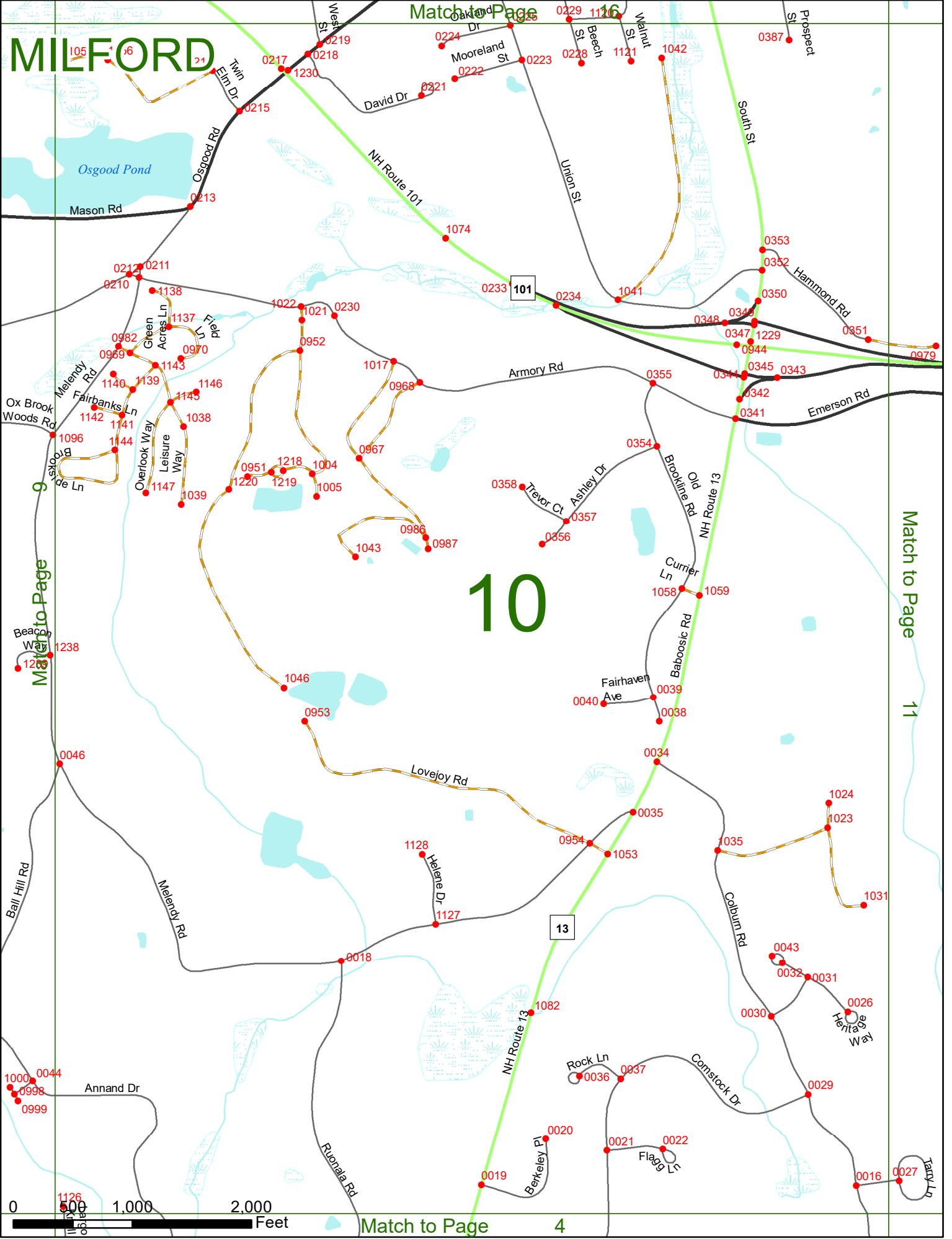


MILFORD

Match to Page 16

10

Match to Page 11



Match to Page

4

MILFORD

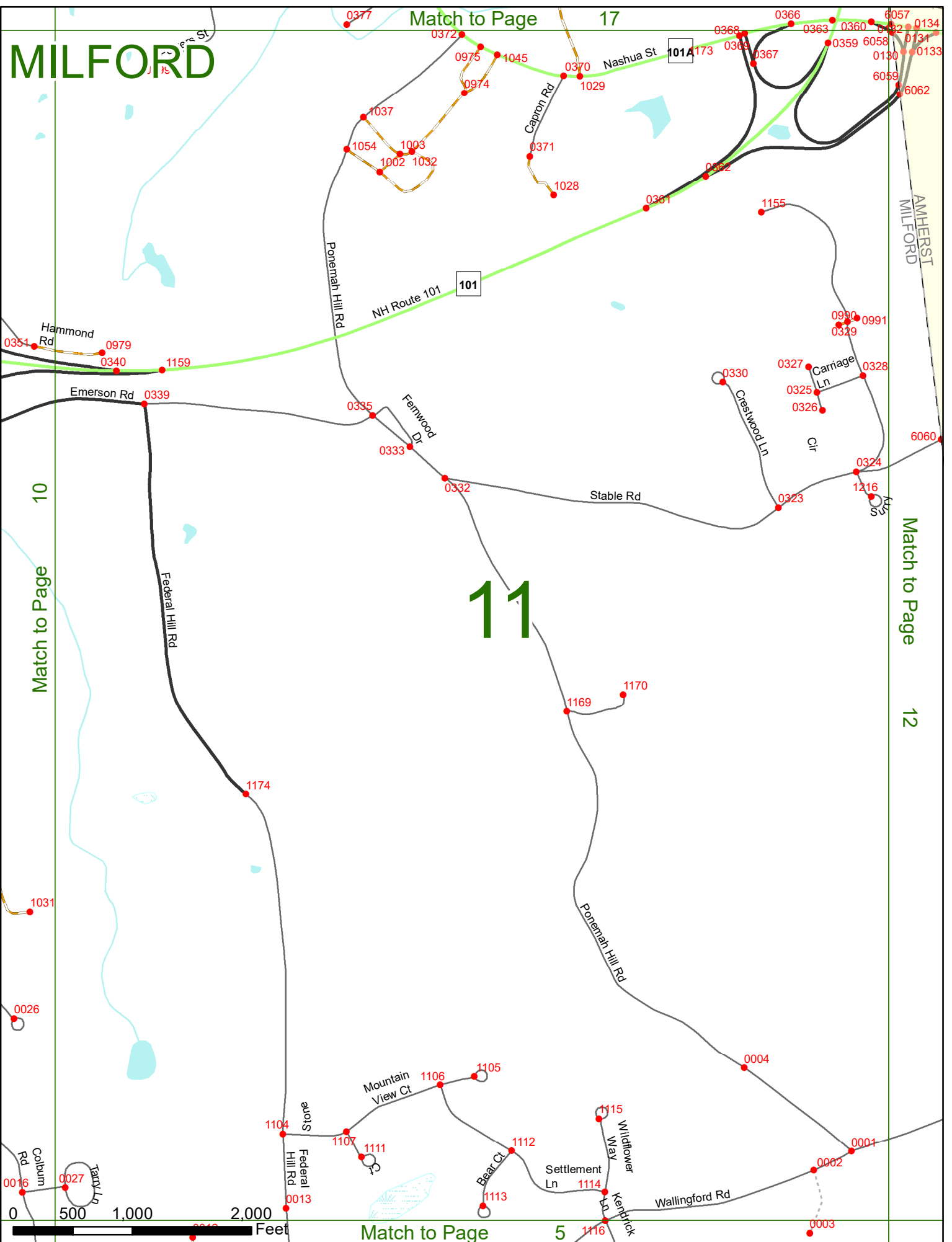
Match to Page 17

10

11

Match to Page 12

12



Match to Page

5

Kentrick

Wallingford Rd

Bear Ct

Settlement Ln

1113

1112

1111

1110

1109

1108

1107

1106

1105

1104

1103

1102

1101

1100

1099

1098

1097

1096

1095

1094

1093

1092

1091

1090

1089

1088

1087

1086

1085

1084

1083

1082

1081

1080

1079

1078

1077

1076

1075

1074

1073

1072

1071

1070

1069

1068

1067

1066

1065

1064

1063

1062

1061

1060

1059

1058

1057

1056

1055

1054

1053

1052

1051

1050

1049

1048

1047

1046

1045

1044

1043

1042

1041

1040

1039

1038

1037

1036

1035

1034

1033

1032

1031

1030

1029

1028

1027

1026

1025

1024

1023

1022

1021

1020

1019

1018

1017

1016

1015

1014

1013

1012

1011

1010

1009

1008

1007

1006

1005

1004

1003

1002

1001

1000

999

998

997

996

995

994

993

992

991

990

989

988

987

986

985

984

983

982

981

980

979

978

977

976

975

974

973

972

971

970

969

968

967

966

965

964

963

962

961

960

959

958

957

956

955

954

953

952

951

950

949

948

947

946

945

944

943

942

941

940

939

938

937

936

935

934

933

932

931

930

929

928

927

926

925

924

923

922

921

920

919

918

917

916

915

914

913

912

911

910

909

908

907

906

905

904

903

902

901

900

899

898

897

896

895

894

893

892

891

890

889

888

887

886

885

884

883

882

881

880

879

878

877

876

875

874

873

872

871

870

869

868

867

866

865

864

863

862

861

860

859

858

857

856

855

854

853

852

851

850

849

848

847

846

845

844

843

842

841

840

839

838

837

836

835

834

833

832

831

830

829

828

827

826

825

824

823

822

821

820

819

818

817

816

815

814

813

812

811

810

809

808

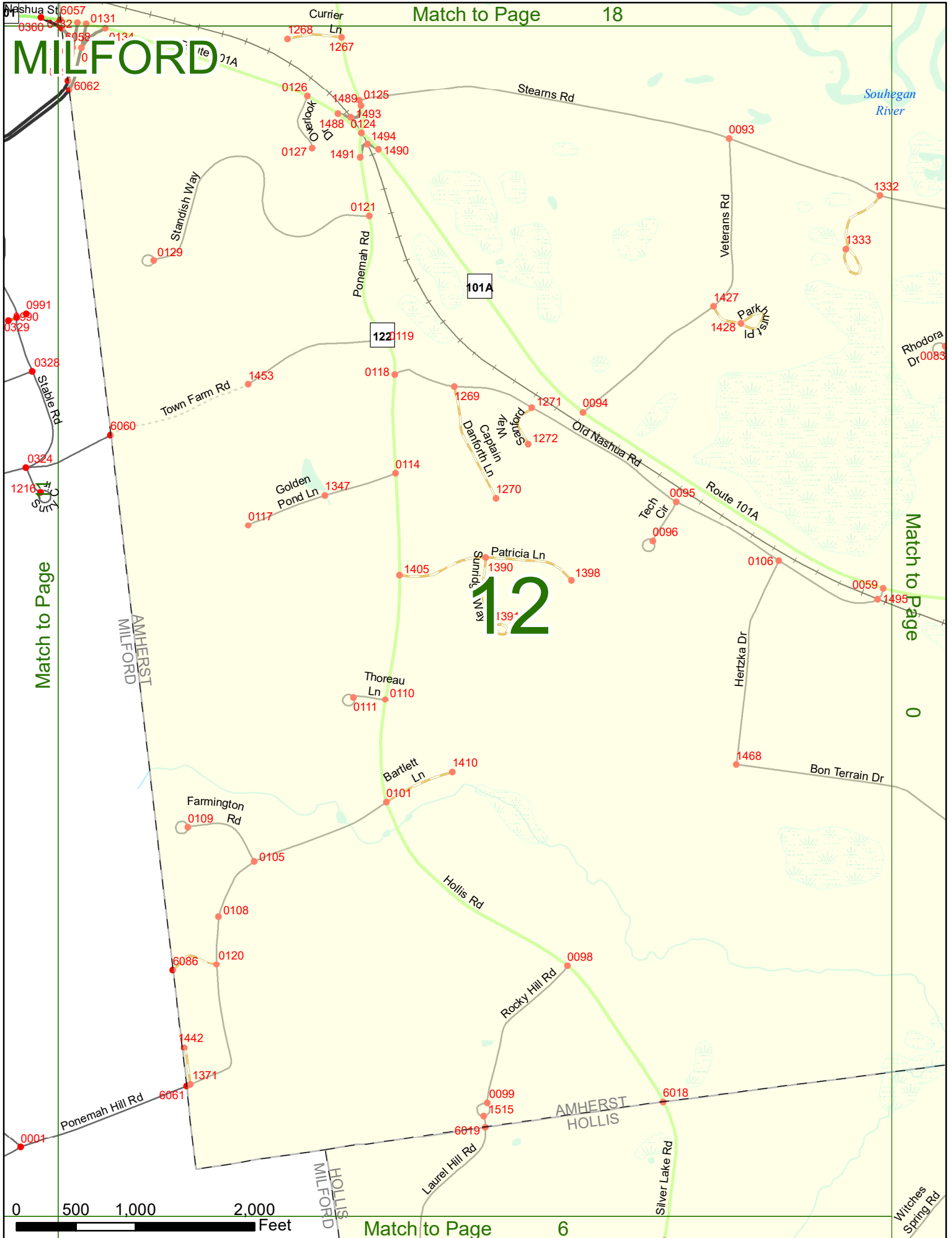
807

806

805

804

MILFORD



Match to Page

Match to Page

0

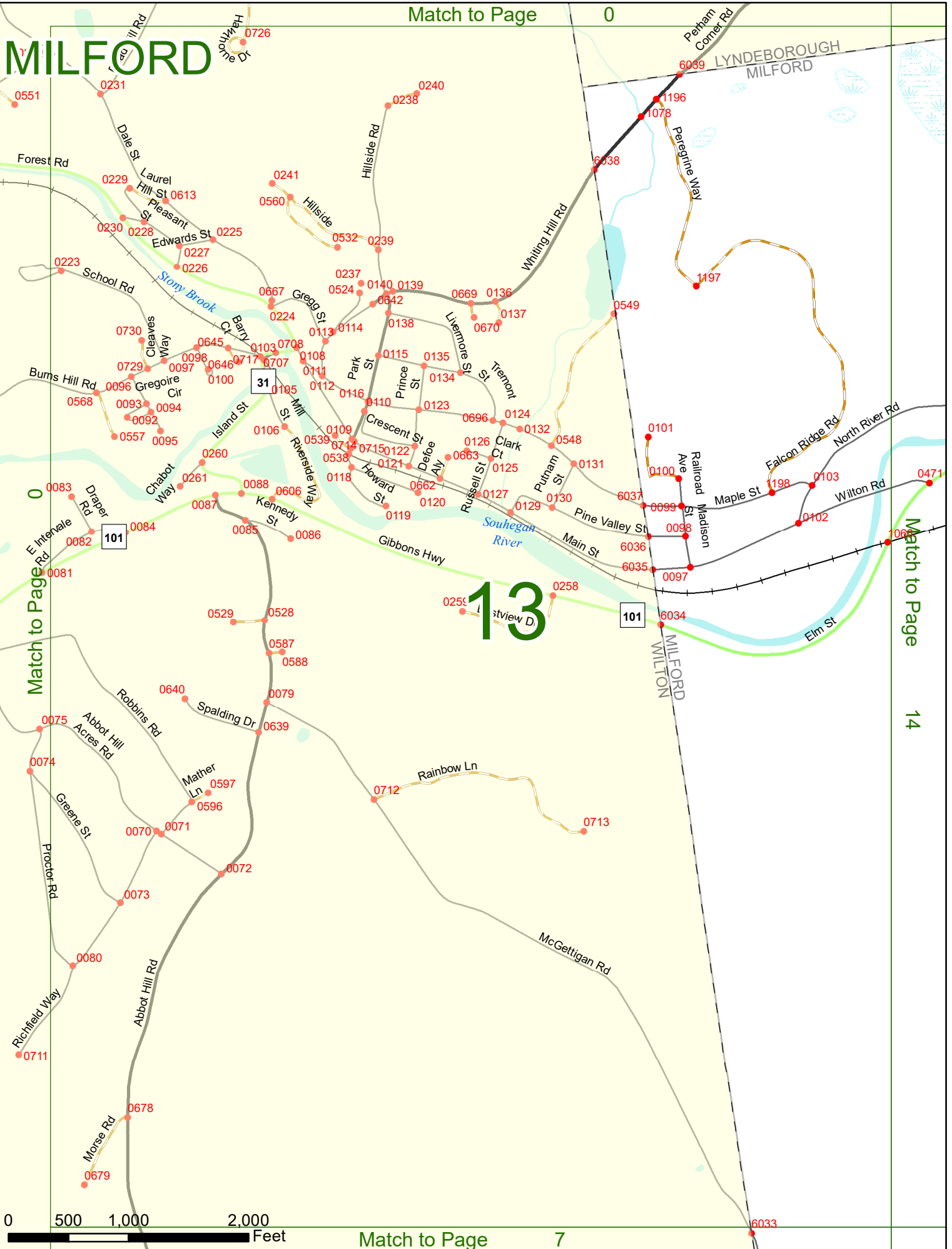


MILFORD

Match to Page 0

0

LYNDEBOROUGH
MILFORD



0 500 1,000 2,000 Feet

Match to Page

7

Match to Page

14

MILFORD

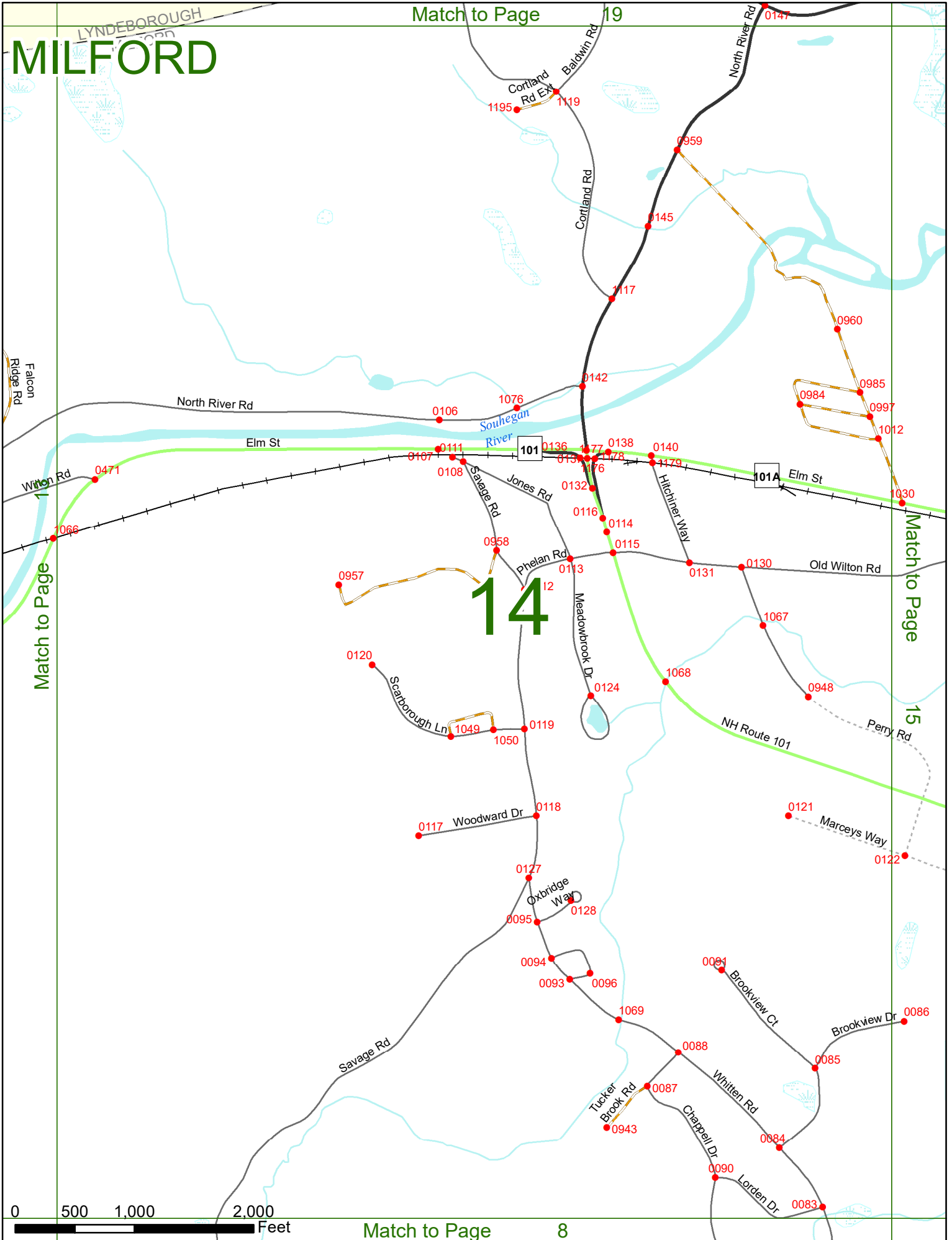
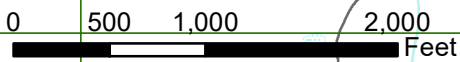
Match to Page 19

Match to Page 11

Match to Page 15

Match to Page 8

14

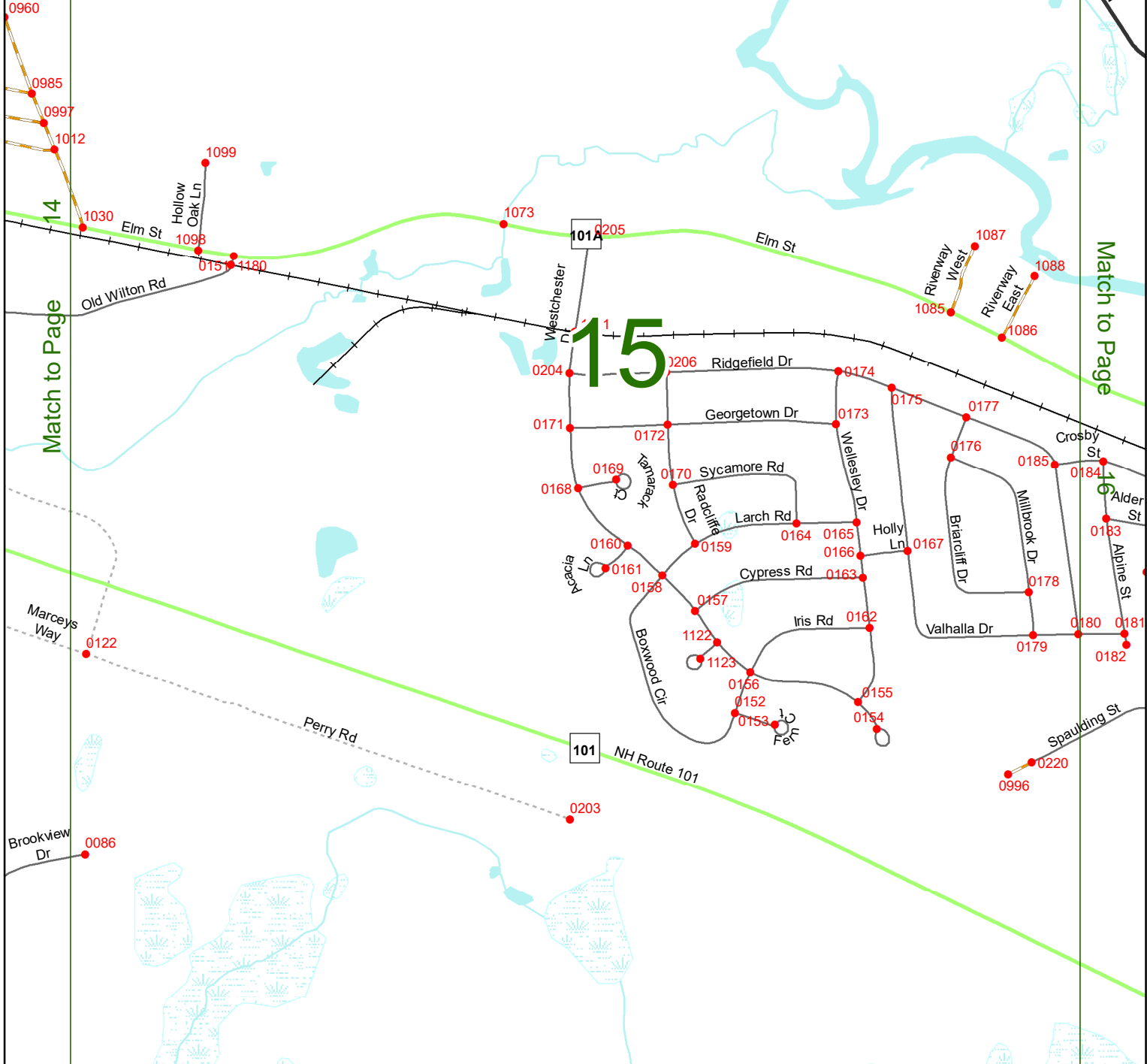


MILFORD

Match to Page 20

Match to Page 14

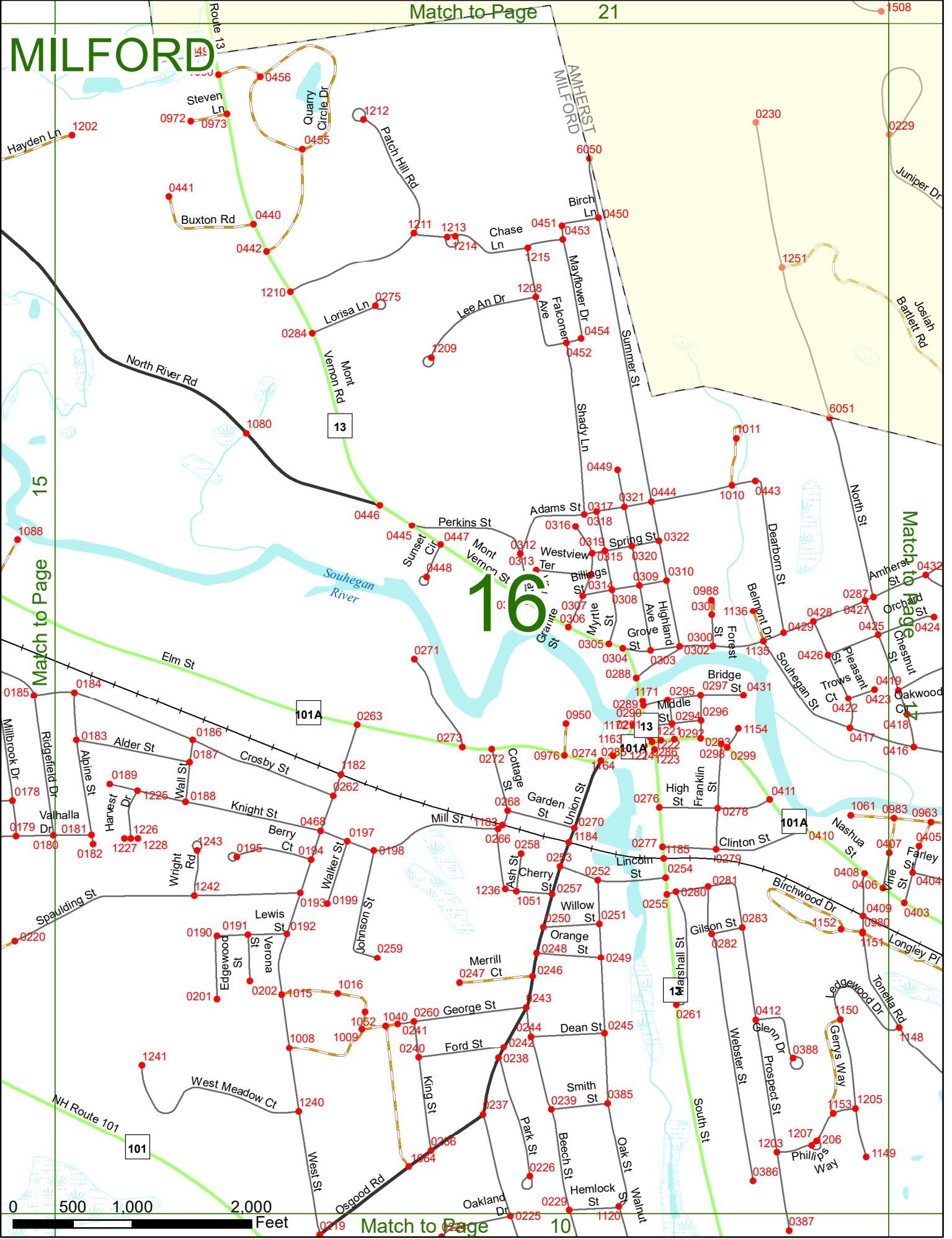
Match to Page 16



Match to Page 9

MILFORD

Match to Page 21



16

0 500 1,000 2,000 Feet

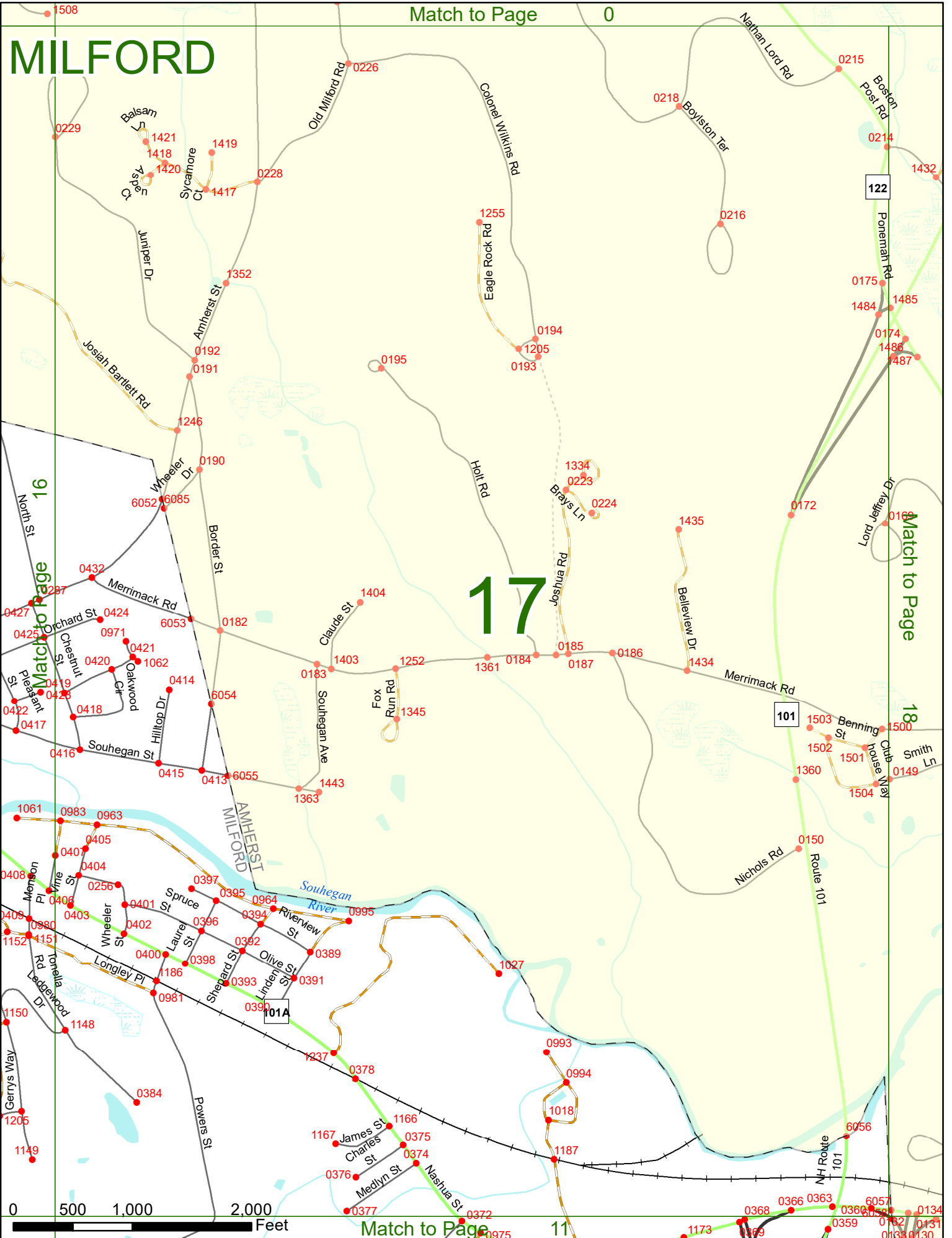
Match to Page 10

MILFORD

Match to Page 0

17

Match to Page 18



0 500 1,000 2,000 Feet

Match to Page 11

11

Match to Page 11

MILFORD

19

Match to Page 0

Match to Page 20

