

New Hampshire
DOT
 Department of Transportation

Maps and data sets are not guaranteed to be free from errors and omissions. Data is in a constant state of update and correction by various groups and agencies. Information displayed on this map is the best available at the time of publication.

2022 Nodal Reference Bookmap

LEGEND



NHDOT will accept crash locations based on the State of NH Uniform Police Traffic Accident Report.

Crash occurred on:

Option 1 Street Address
 123 Main Street

Option 2 Route No and/or Distance from NESW Intesecting Road, Bridge,
 Street name Intersecting Street Town/County line
 Main Street 500 E Oak Street

Option 3 First Node Distance from First Node Second Node
 515 212 632

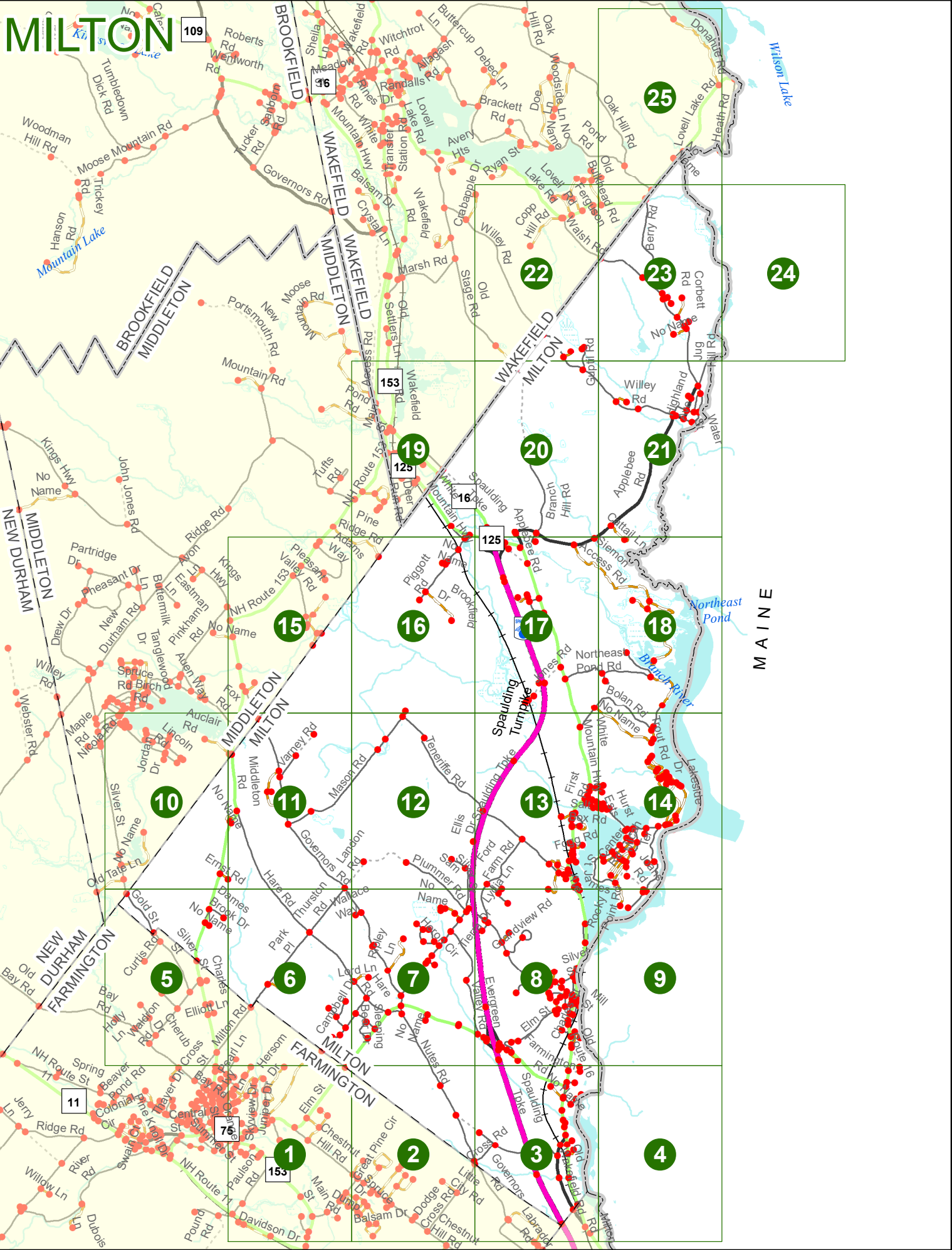
Option 4 Route No and/or Mile Marker on Interstate Only NESW Mile (Marker)
 Street name
 189S 700 feet S 36.8

Option 3 – Example

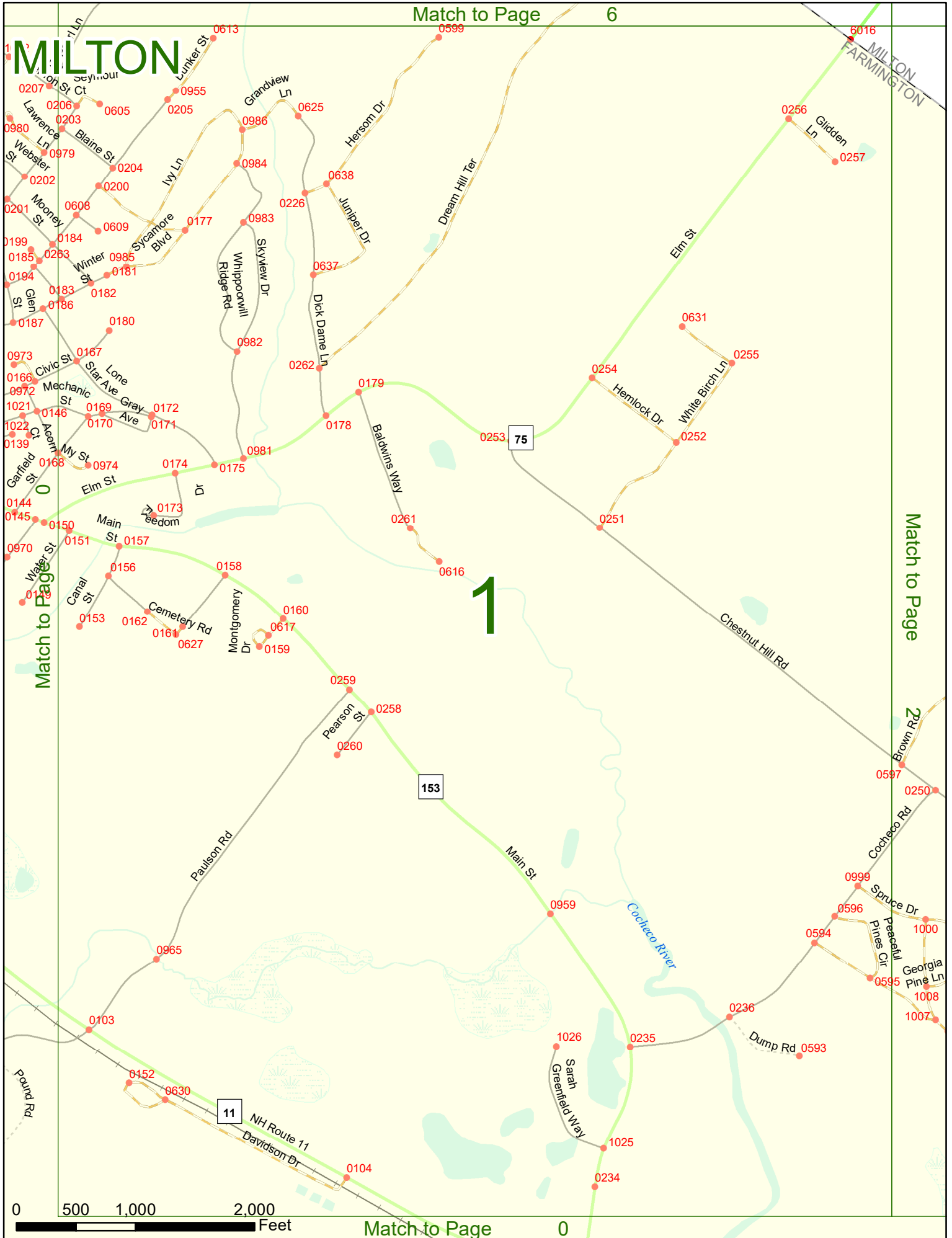
Street Name Loudon Road
First Node 803
Distance from First Node 318 Ft
Second Node 813



MILTON



MILTON



0 500 1,000 2,000 Feet

Match to Page 6

Match to Page 0

Match to Page 2

Match to Page 0

MILTON


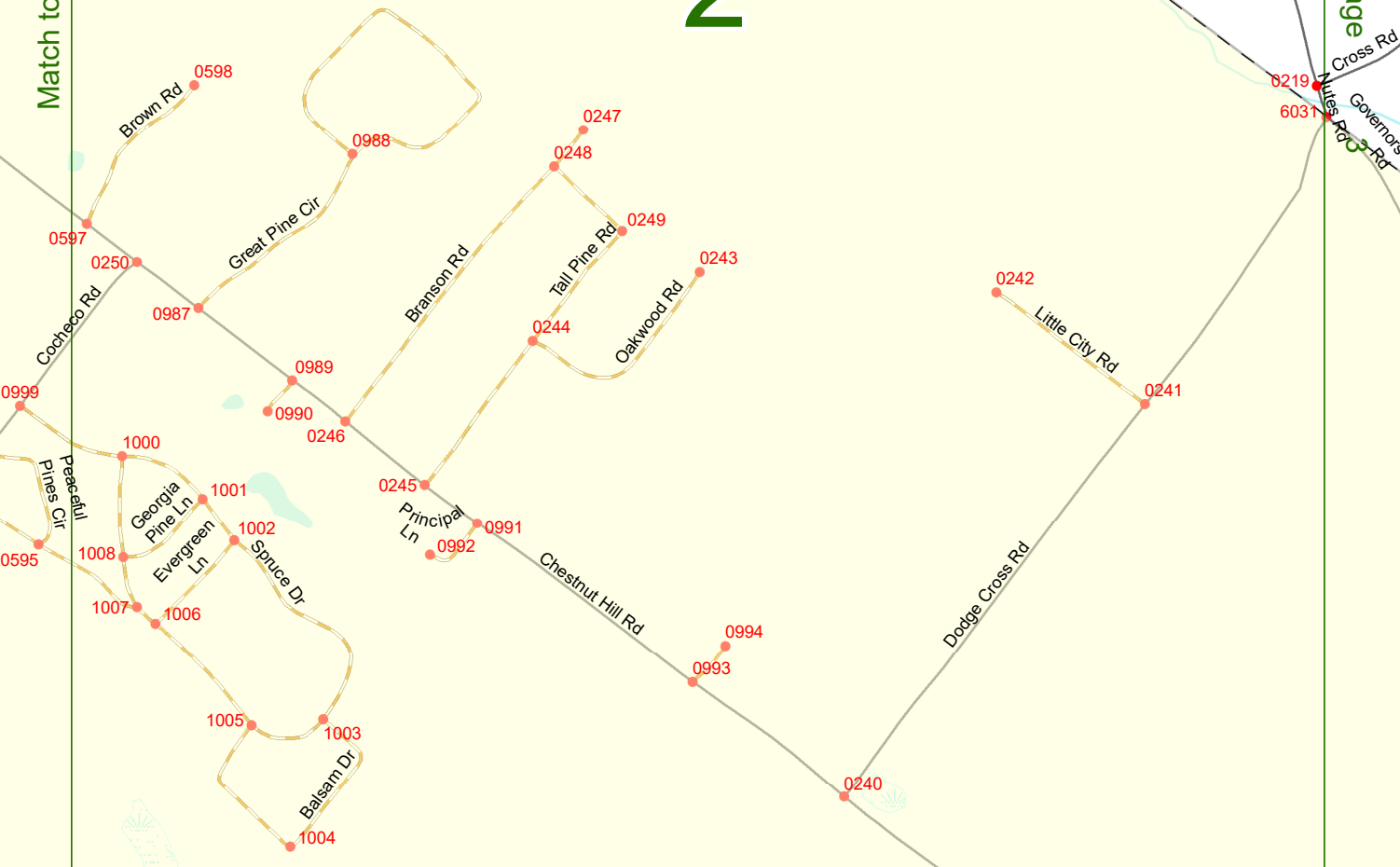
75

1

2

Match to Page

Match to Page



MILTON

Match to Page 8

8

0510
0014
Old Route 16
0209

75 Farmington Rd

0532

0011
0013
0010

0009

0533

Hydro Plant Rd

0220

0072

0007

0006

0530

0529

0670

0005

0541

0540

0003

0004

Myrtle Ln

0229

0578

0577

0578

0577

0578

0577

0578

0577

0578

0577

0578

0577

0578

0577

0578

0577

0578

0577

0578

0577

0578

0577

0578

0577

0578

0577

0578

0577

0578

0577

0578

0577

0578

0577

0578

0577

0578

0577

0578

0577

2

Match to Page 2

0655

0017

Cross Rd

McKeagney Rd

3

0016

Spaulding Turnpike

Governors Rd

MILTON FARMINGTON

1034

0996

Richards Way

Labrador Rd

6019

6018

6018

6017

6017

6017

6017

6017

6017

6017

6017

6017

6017

6017

6017

6017

6017

0850

0849

Spaulding Ave

Milton Rd

MILTON ROCHESTER

MILTON ROCHESTER

MILTON ROCHESTER

MILTON ROCHESTER

MILTON ROCHESTER

MILTON ROCHESTER

MILTON ROCHESTER

MILTON ROCHESTER

MILTON ROCHESTER

MILTON ROCHESTER

MILTON ROCHESTER

MILTON ROCHESTER

MILTON ROCHESTER

MILTON ROCHESTER

MILTON ROCHESTER

MILTON ROCHESTER

MILTON ROCHESTER

MILTON ROCHESTER

MILTON ROCHESTER

MILTON ROCHESTER

MILTON ROCHESTER

MILTON ROCHESTER

MILTON ROCHESTER

MILTON ROCHESTER

MILTON ROCHESTER

MILTON ROCHESTER

MILTON ROCHESTER

MILTON ROCHESTER

MILTON ROCHESTER

MILTON ROCHESTER

MILTON ROCHESTER

MILTON ROCHESTER

MILTON ROCHESTER

Match to Page 4

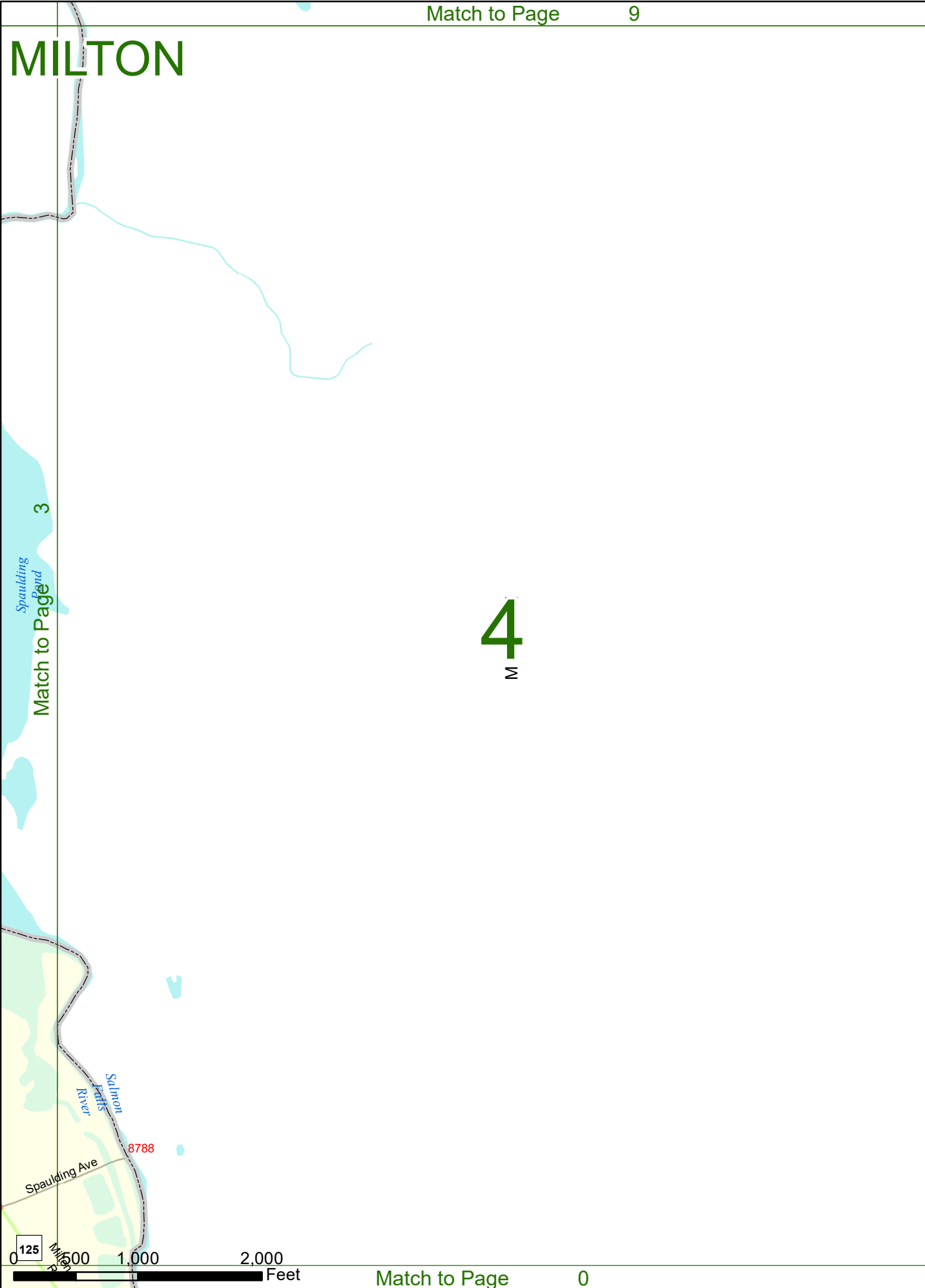
4

0 500 1,000 2,000 Feet

Match to Page 0

0

MILTON

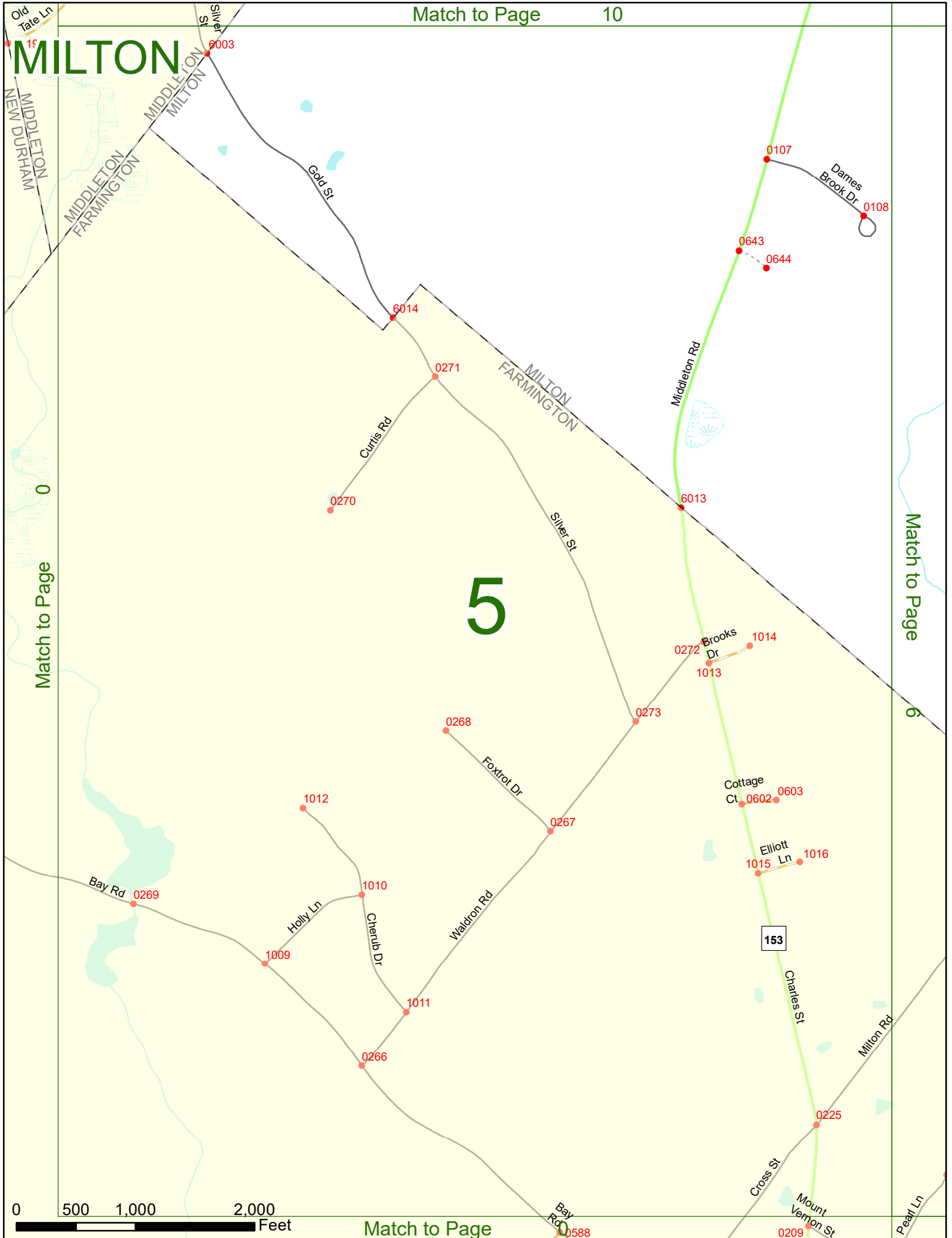



MILTON

5

Match to Page 0

Match to Page 6

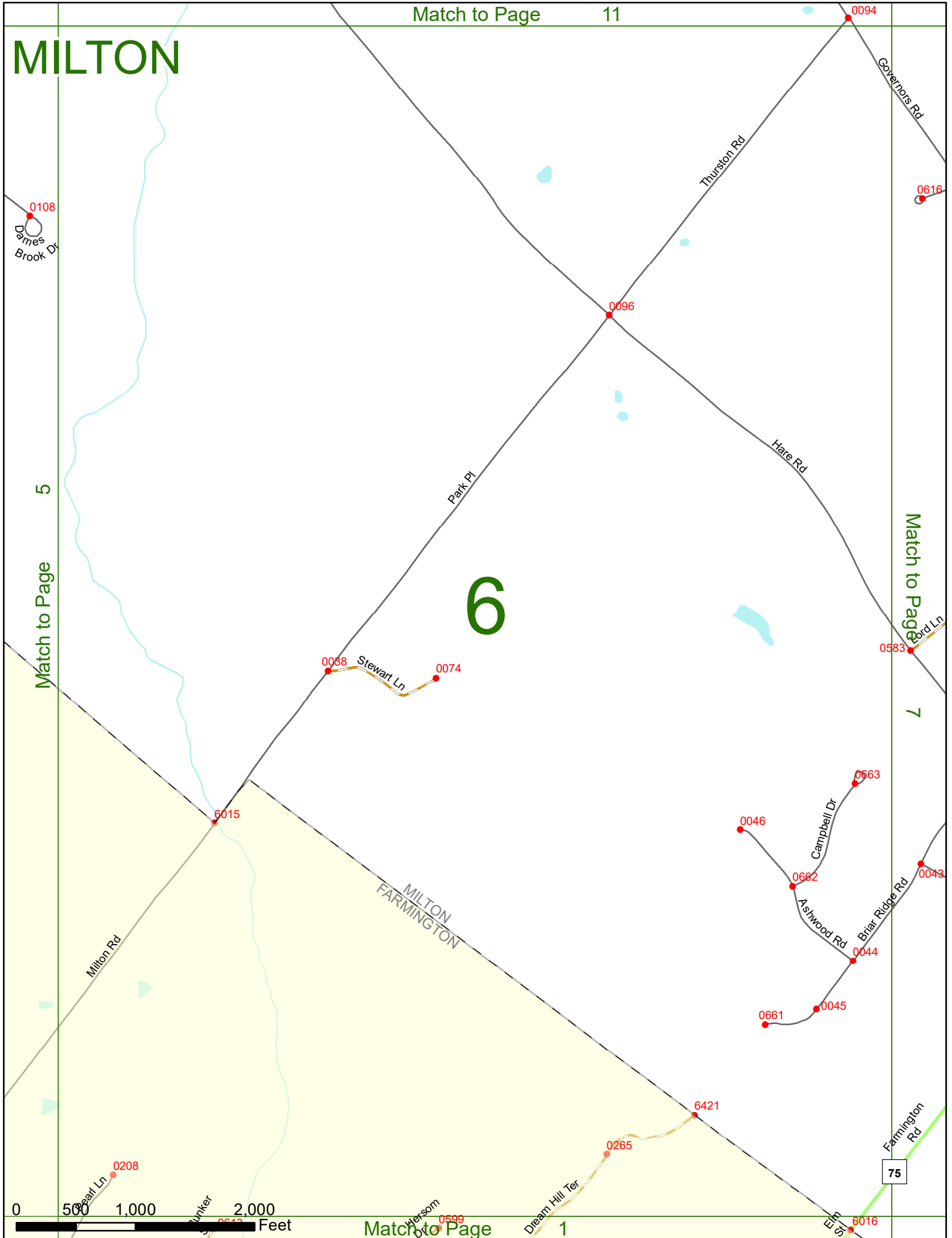



MILTON

6

Match to Page 5

Match to Page 7



0108
Demes
Brook Dr

0094

0616

0096

5

Park Pl

Thurston Rd

Governors Rd

Hare Rd

Match to Page 7

0583

7

0088

Stewart Ln

0074

6015

Milton Rd

MILTON
FARMINGTON

0663

0046

Campbell Dr

0682

Ashwood Rd

0048

0044

Briar Ridge Rd

0661

0045

6421

0265

Dream Hill Ter

Wyersom Dr

0599

75

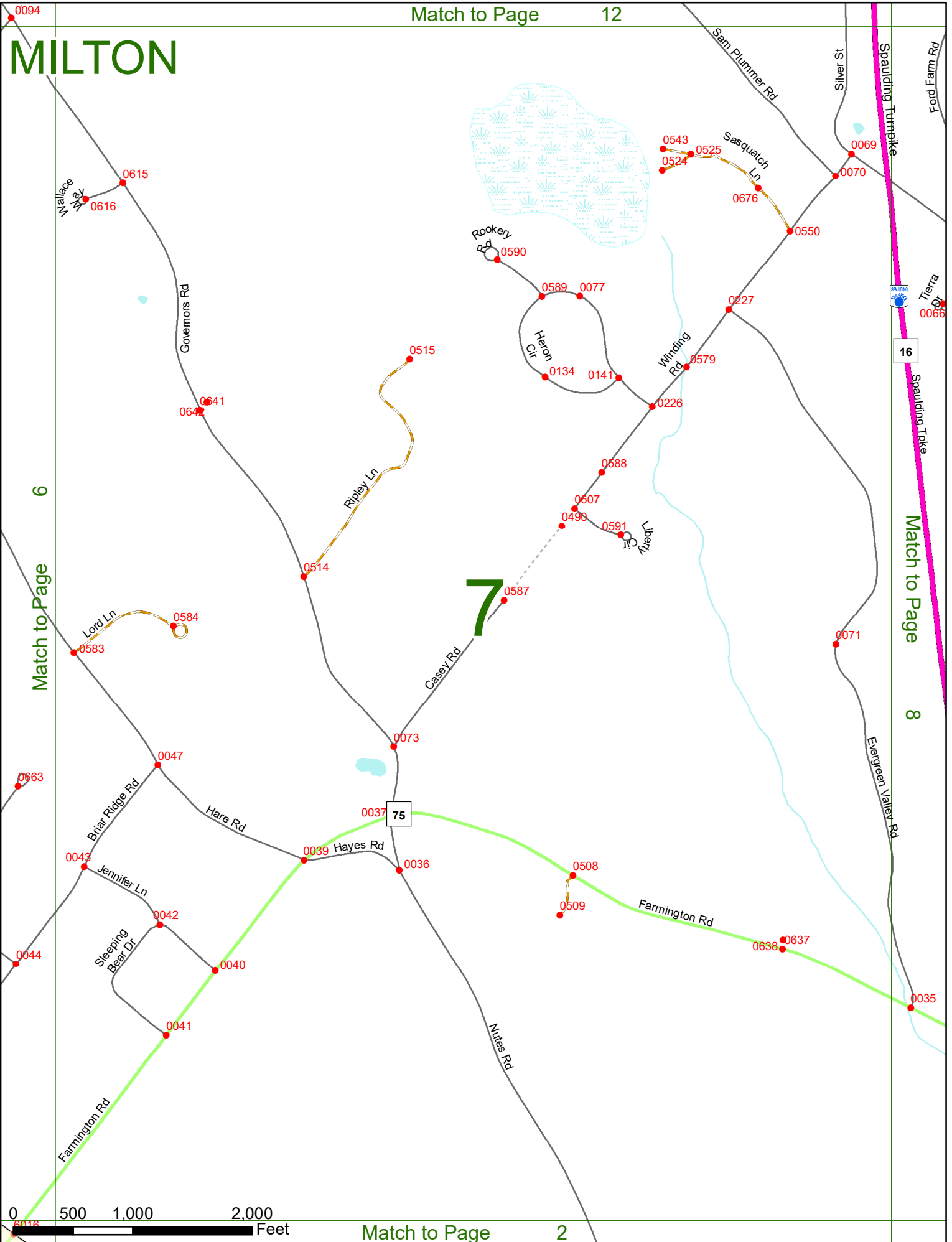
6016

MILTON

Match to Page 6

Match to Page 8

7

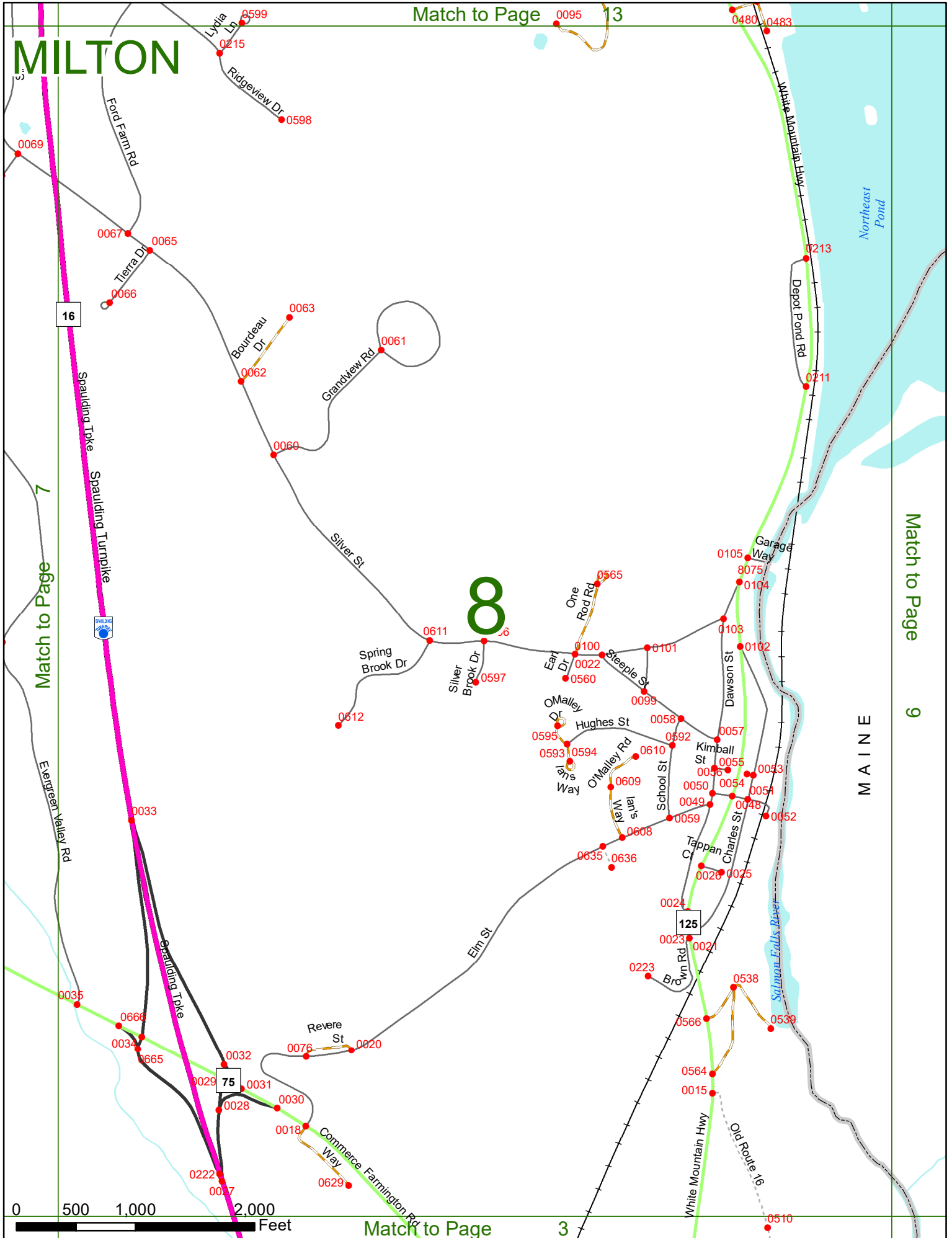


MILTON

Match to Page 13

Match to Page 9

MAINE



Match to Page 3

MILTON

Match to Page 14

14

Rocky Point Rd
Micah Ter
0230
0131
0224
0494
0495

Northeast Pond

8

Match to Page

MAINE 9

Match to Page

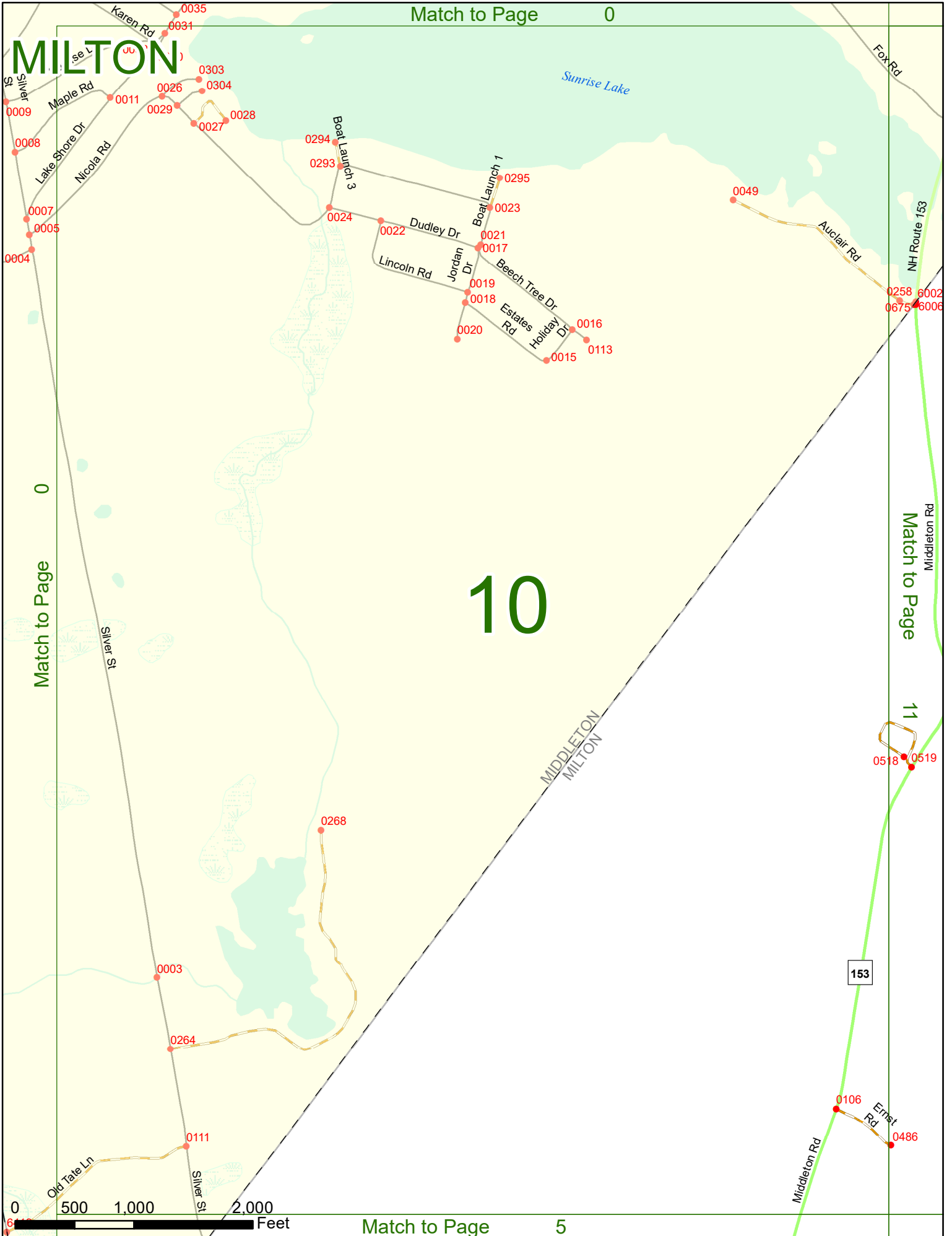
0

0 500 1,000 2,000 Feet

Match to Page

4


MILTON



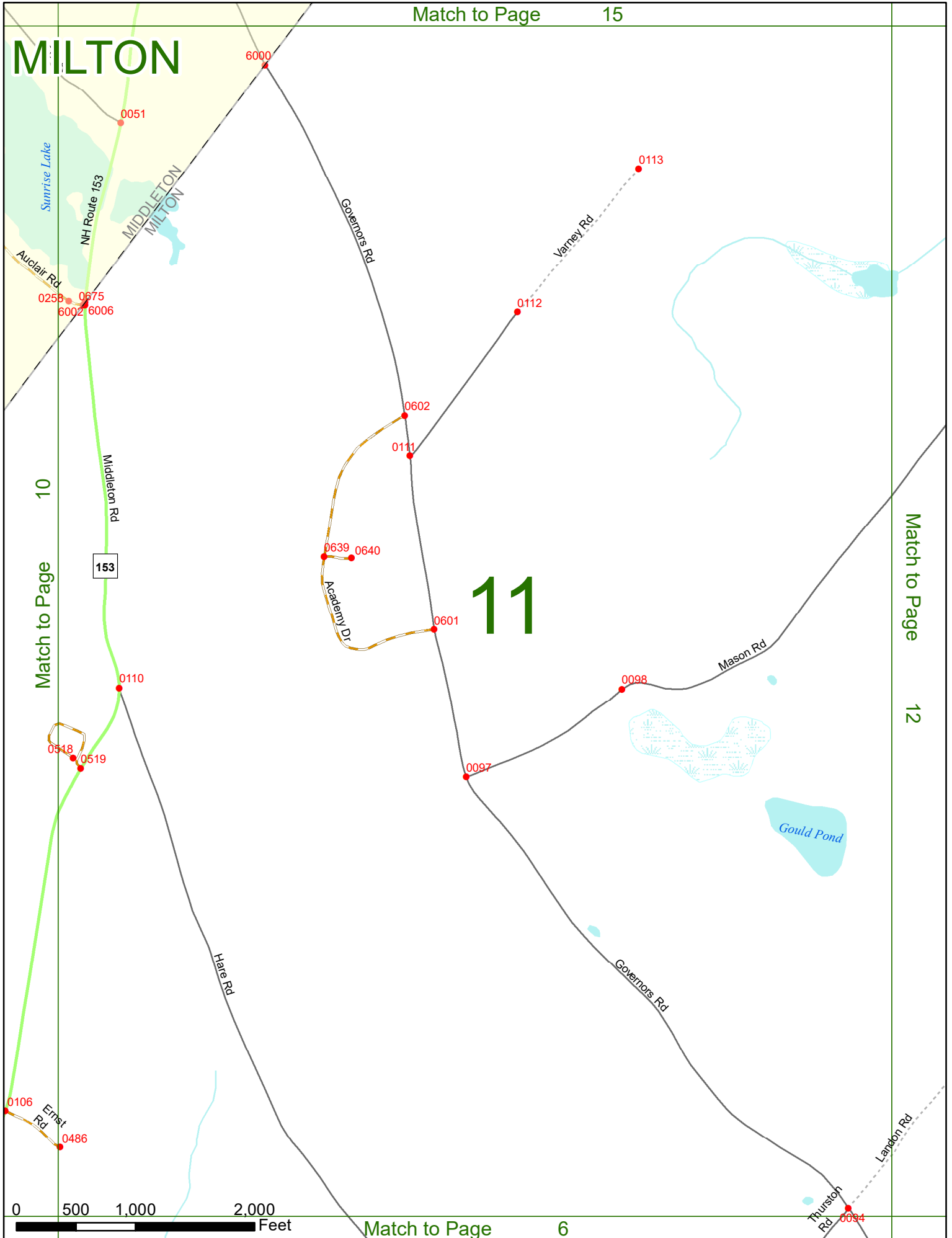
Match to Page 0

10

Match to Page 11



MILTON



10

Match to Page

153

11

Match to Page 12



MILTON

Match to Page 16

11

Match to Page

12

Match to Page

13

Could Pond

Mason Rd


Tenerife Rd

Spaulding Turnpike

16



Spaulding Tpke



Match to Page 7

Governor Rd
0084

Lanton Rd

0600

0093

0511

0072

Silver St

Sam Plummer Rd

0078

Ellis Dr

0114

0573

0503

0115

0504

MILTON

Match to Page 17

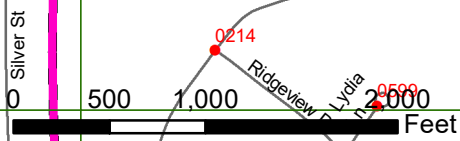
12

Match to Page

13

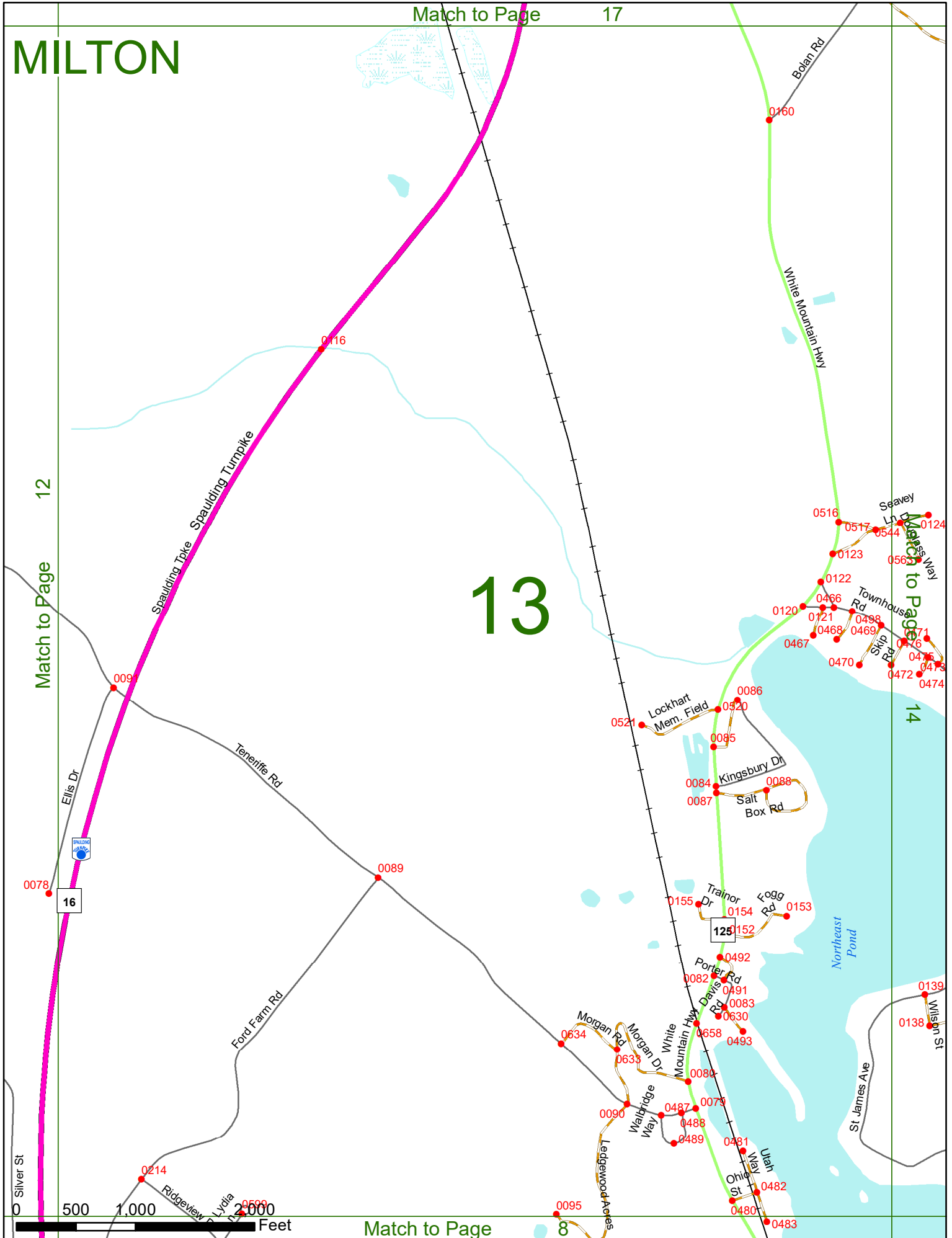
14

Match to Page



Match to Page

8



MILTON

Match to Page 18

18

Blair Rd

0603
0118 Trout Rd
0159
0158

0555
0552
0542

0549
0523

0528
0526
0650

0157
0649
0647
0648

0527
0496

0002
0497

14

Lyman Rd

Mi. Te Jo Rd

Summer St

0127
0128

0129
0126
0569

0125
8076

0142

0008

0001

0225

0150

0148

0143

0654

0146

0147

0145

0144

0139

0138

0136

0548

0137

0133

0132

0135

0224

Match to Page 13

13

Match to Page 15

15

Match to Page 9

9

Match to Page 0

0

Match to Page 0

0

MAINE

Northeast Pond

Seavey Ln
Douglas Way

0516
0544
0517
0563

0499
0469
0471
0476
0472
0435
0473
0478
0470
0474
0477

Townhouse Rd

0567
0081

0151

0568

0150

Jefferson St

0148

0225

0146

Jackson St

0143

0654

0145

0144

0139

0138

0136

0548

0137

0133

0132

0135

0224

Backlaw Rd

0008

0001

0225

0150

0148

0143

0654

0146

0147

0145

0144

0139

0138

0136

0548

0137

0133

0132

0135

0224

Micah Ter

0008

0001

0225

0150

0148

0143

0654

0146

0147

0145

0144

0139

0138

0136

0548

0137

0133

0132

0135

0224

0479

0130

Holley Rd

0479

0130

0129

0126

0569

0125

8076

0142

0008

0001

0225

0150

0148

0143

0654

0146

0147

0145

0144

0139

0138

0136

0548

0137

0133

0132

0135

0224

0479

0130

Holley Rd

0479

0130

0129

0126

0569

0125

8076

0142

0008

0001

0225

0150

0148

0143

0654

0146

0147

0145

0144

0139

0138

0136

0548

0137

0133

0132

0135

0224

0479

0130

Holley Rd

0479

0130

0129

0126

0569

0125

8076

0142

0008

0001

0225

0150

0148

0143

0654

0146

0147

0145

0144

0139

0138

0136

0548

0137

0133

0132

0135

0224

0479

0130

Holley Rd

0479

0130

0129

0126

0569

0125

8076

0142

0008

0001

0225

0150

0148

0143

0654

0146

0147

0145

0144

0139

0138

0136

0548

0137

0133

0132

0135

0224

0479

0130

Holley Rd

0479

0130

0129

0126

0569

0125

8076

0142

0008

0001

0225

0150

0148

0143

0654

0146

0147

0145

0144

0139

0138

0136

0548

0137

0133

0132

0135

0224

0479

0130

Holley Rd

0479

0130

0129

0126

0569

0125

8076

0142

0008

0001

0225

0150

0148

0143

0654

0146

0147

0145

0144

0139

0138

0136

0548

0137

0133

0132

0135

0224

0479

0130

Holley Rd

0479

0130

0129

0126

0569

0125

8076

0142

0008

0001

0225

MILTON

Match to Page 0

15

Match to Page 16

Kings Hwy

Pinkham Rd

Match to Page

NH Route 153

Pleasant Valley Rd

Adams Way

Pine Ridge Rd

MIDDLETON
MILTON

153

Supple Lake

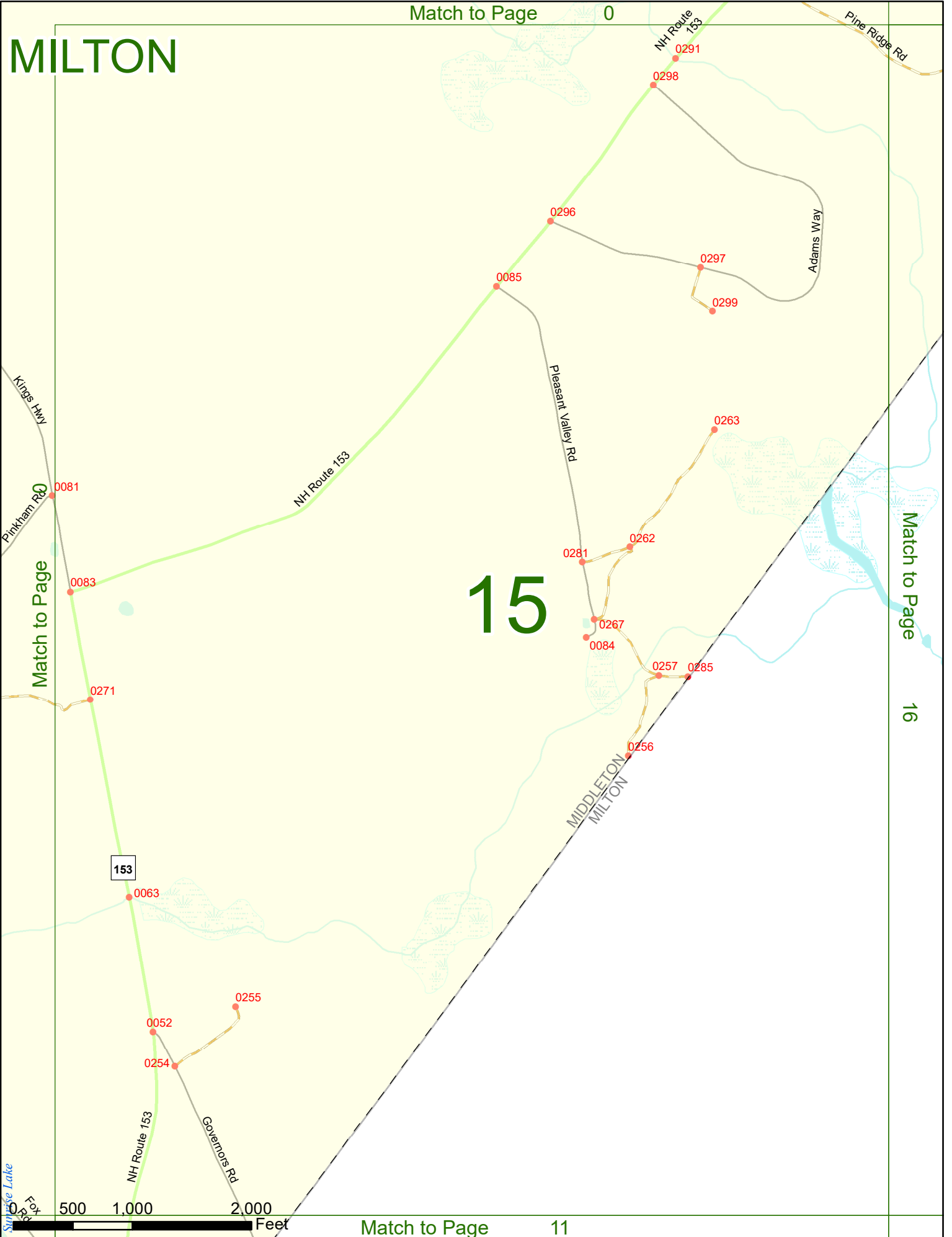
NH Route 153

Governors Rd

0 500 1,000 2,000 Feet

Match to Page

11



MILTON

MIDDLETON
MILTON

Piggott Rd

Brookfield Dr

125

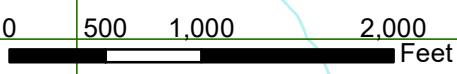
16

15

Match to Page

Match to Page

17



Mason Rd 0504

6007

0646

0645

0562

0561

0191

0190

0659

0188

0187

MILTON

Match to Page 20

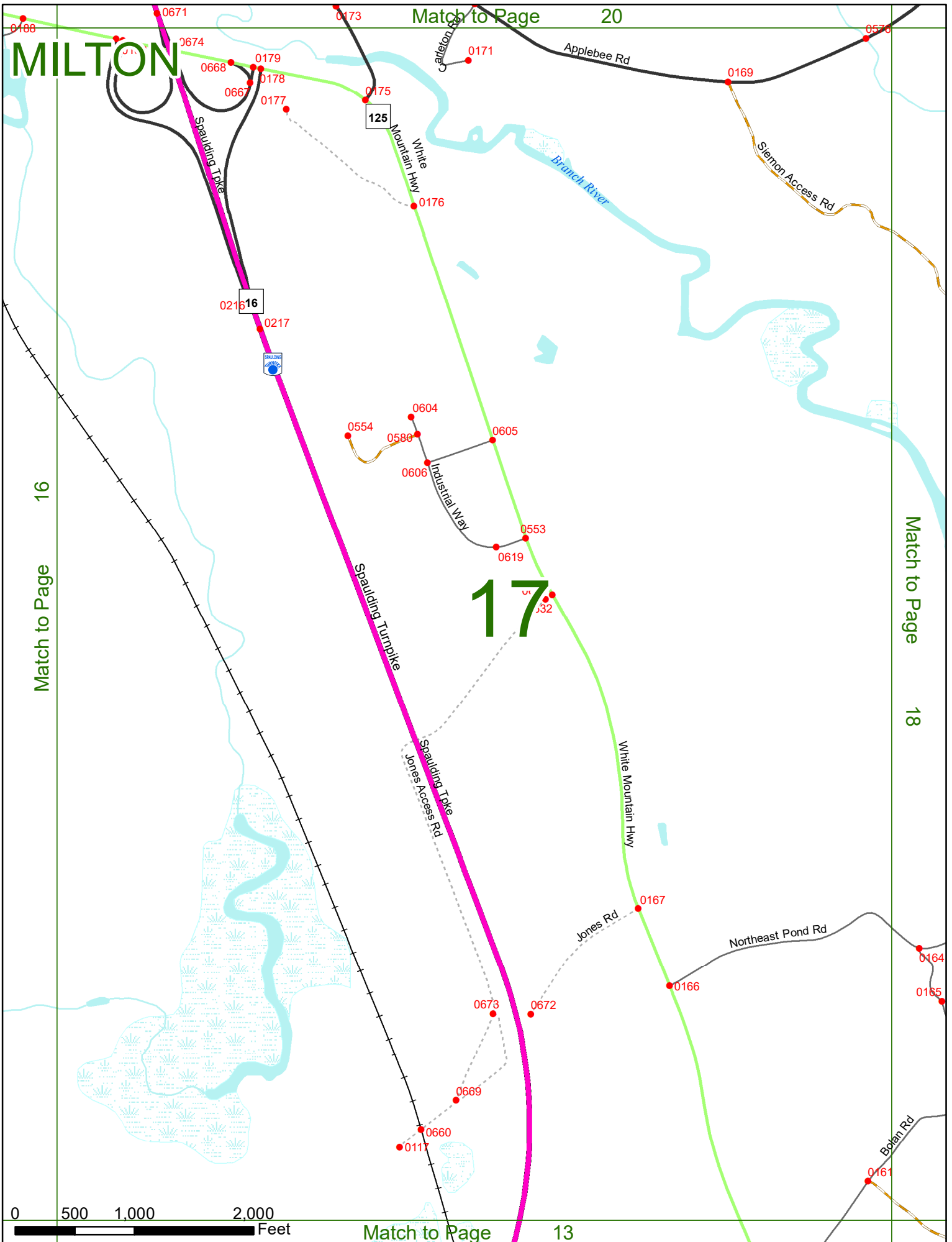
Match to Page 16

Match to Page 18

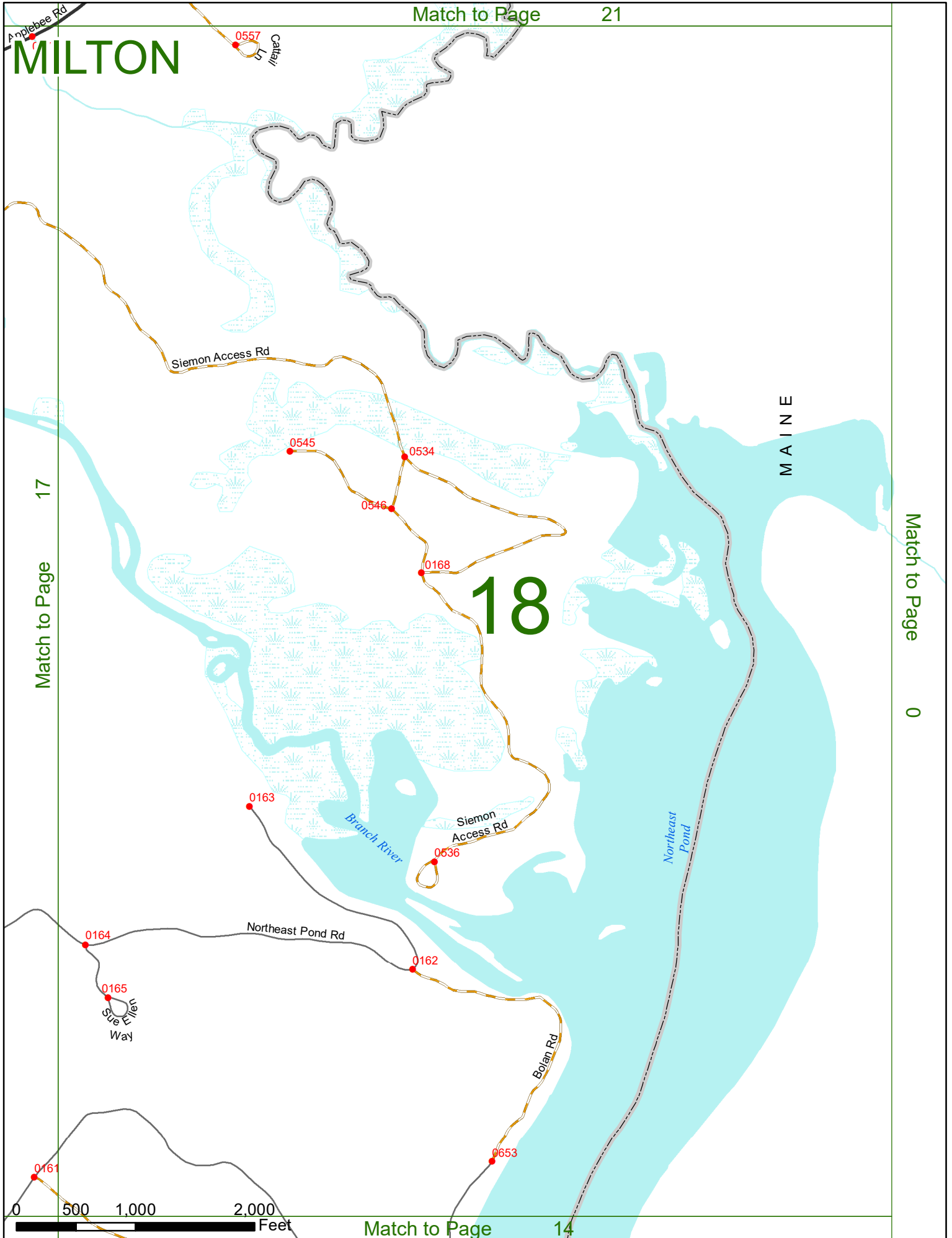
17

Match to Page 13

0 500 1,000 2,000 Feet



MILTON



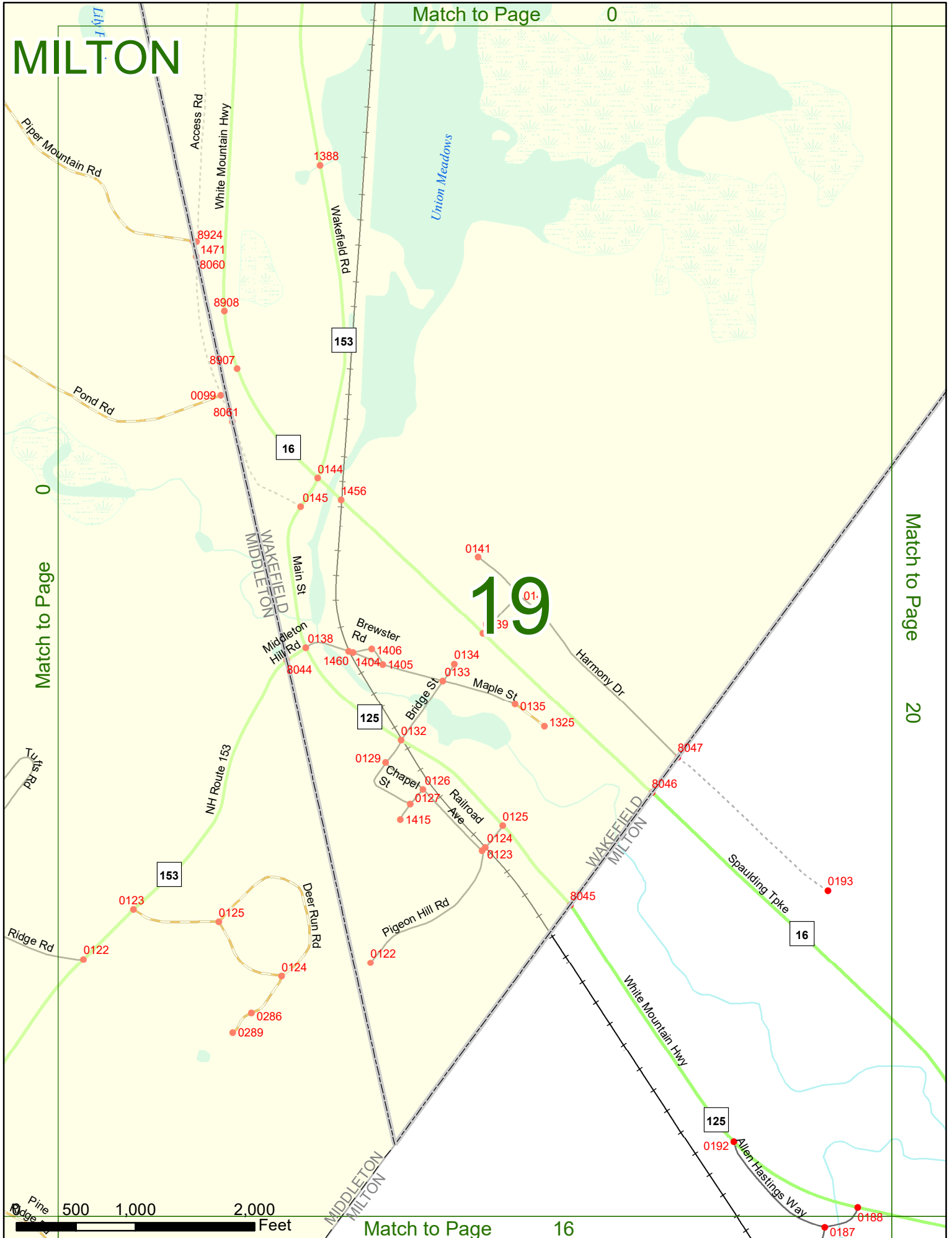
Match to Page 17

18

Match to Page 0

MILTON

Match to Page 0




Match to Page 0

Match to Page 20

19

Match to Page 16



MILTON

Match to Page 22

Match to Page 19

Match to Page 21

20

Old Stage Rd 8057

0203

WAKEFIELD
MILTON

Branch Hill Rd

Wiley Rd

0652

Branch Hill Rd

Spaulding Tpk

16

0185

Spaulding
Tumblers

0228 0173

Applebee Rd

0172

White Mountain

0184

0183

0674

0 500 1,000 2,000 Feet

Match to Page 17

17

0530

0188

0184

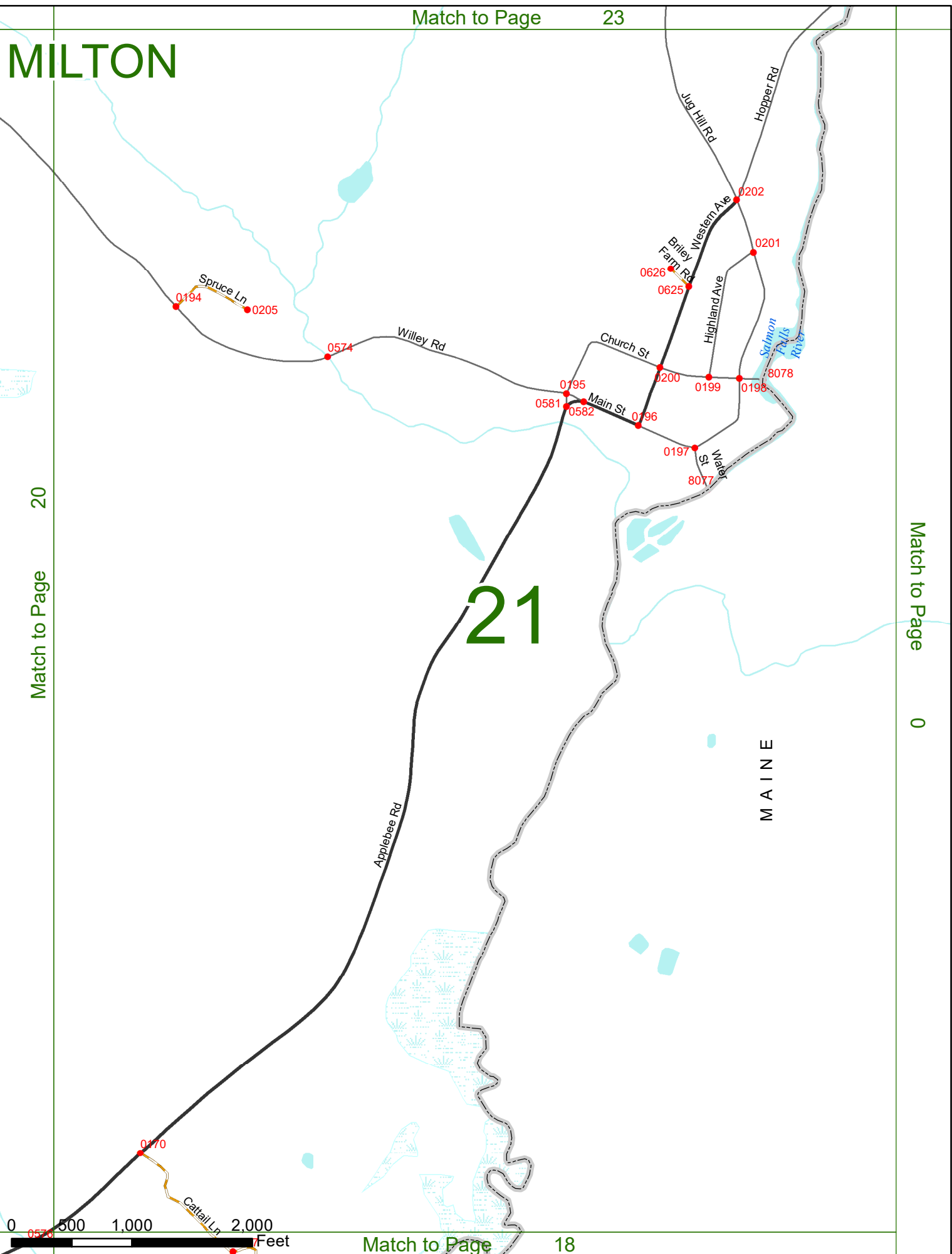
0183

0674


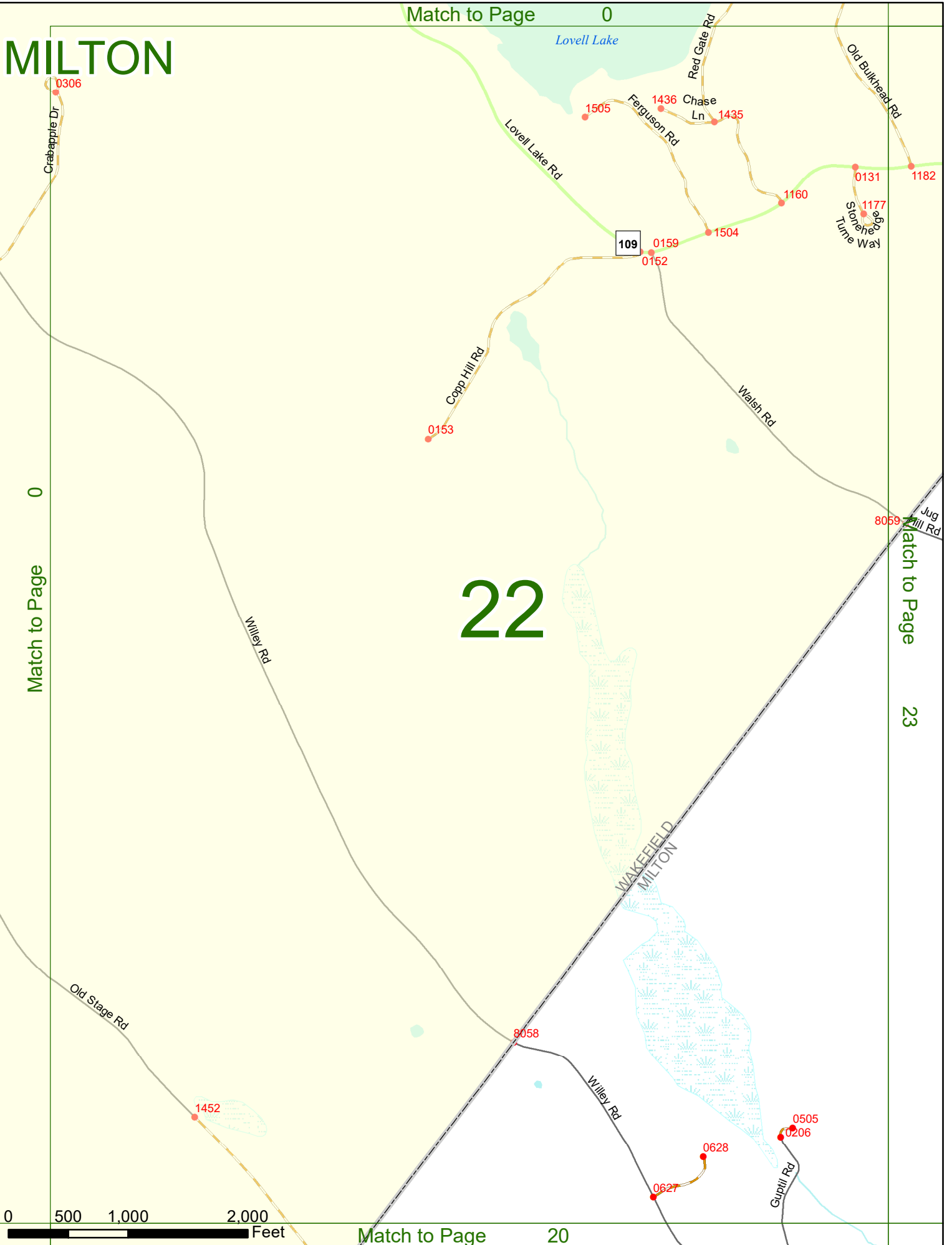
MILTON

21

M A I N E



MILTON



Match to Page 0 Match to Page 20 Match to Page 23 Match to Page 23

MILTON

Match to Page 25

WAKEFIELD
MILTON

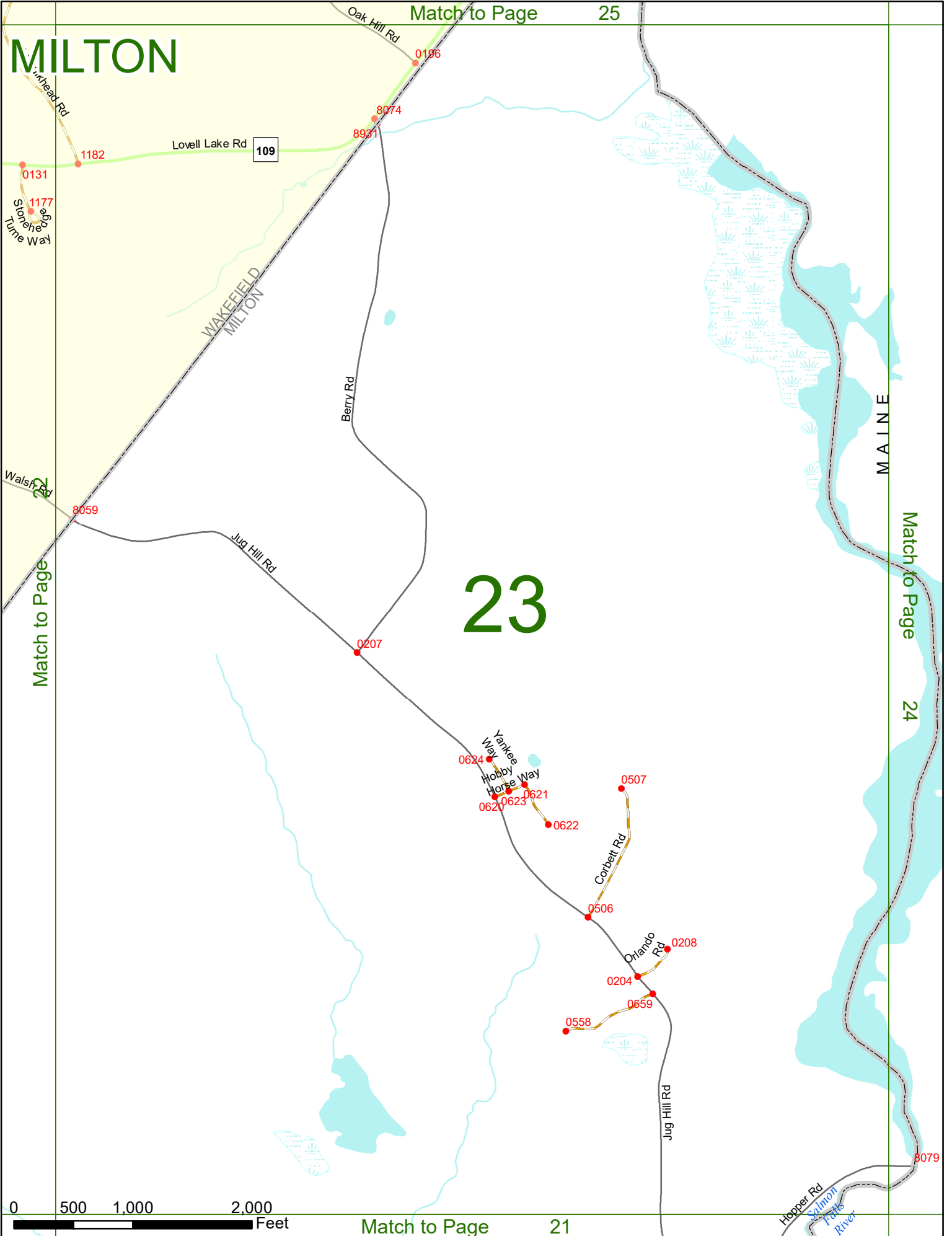
23

Match to Page 24

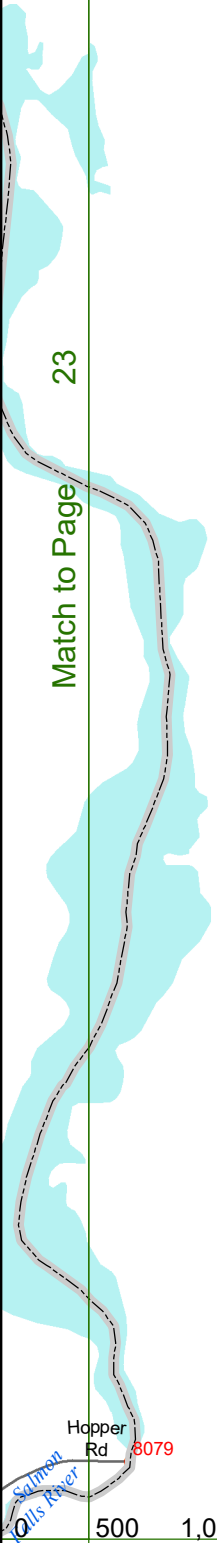
MAINE

0 500 1,000 2,000 Feet

Match to Page 21



MILTON



24
M

MILTON

Match to Page 0

25

Match to Page 0

Match to Page 0

Match to Page 23

Lovell Lake

1372
Bulkhead Rd
Old Balsam Dr
1375
1181

Pond Rd

Oak Hill Rd

0197

1368
1367

Davis Rd
0229

Horn Pond

Donahue Rd

109

Lovell Lake Rd

0227

1473

Heath Rd

8048

M A I N E

