

New Hampshire
DOT
 Department of Transportation

Maps and data sets are not guaranteed to be free from errors and omissions. Data is in a constant state of update and correction by various groups and agencies. Information displayed on this map is the best available at the time of publication.

2022 Nodal Reference Bookmap

LEGEND



NHDOT will accept crash locations based on the State of NH Uniform Police Traffic Accident Report.

Crash occurred on:

Option 1 Street Address
 123 Main Street

Option 2 Route No and/or Distance from NESW Intesecting Road, Bridge,
 Street name Intersecting Street Town/County line
 Main Street 500 E Oak Street

Option 3 First Node Distance from First Node Second Node
 515 212 632

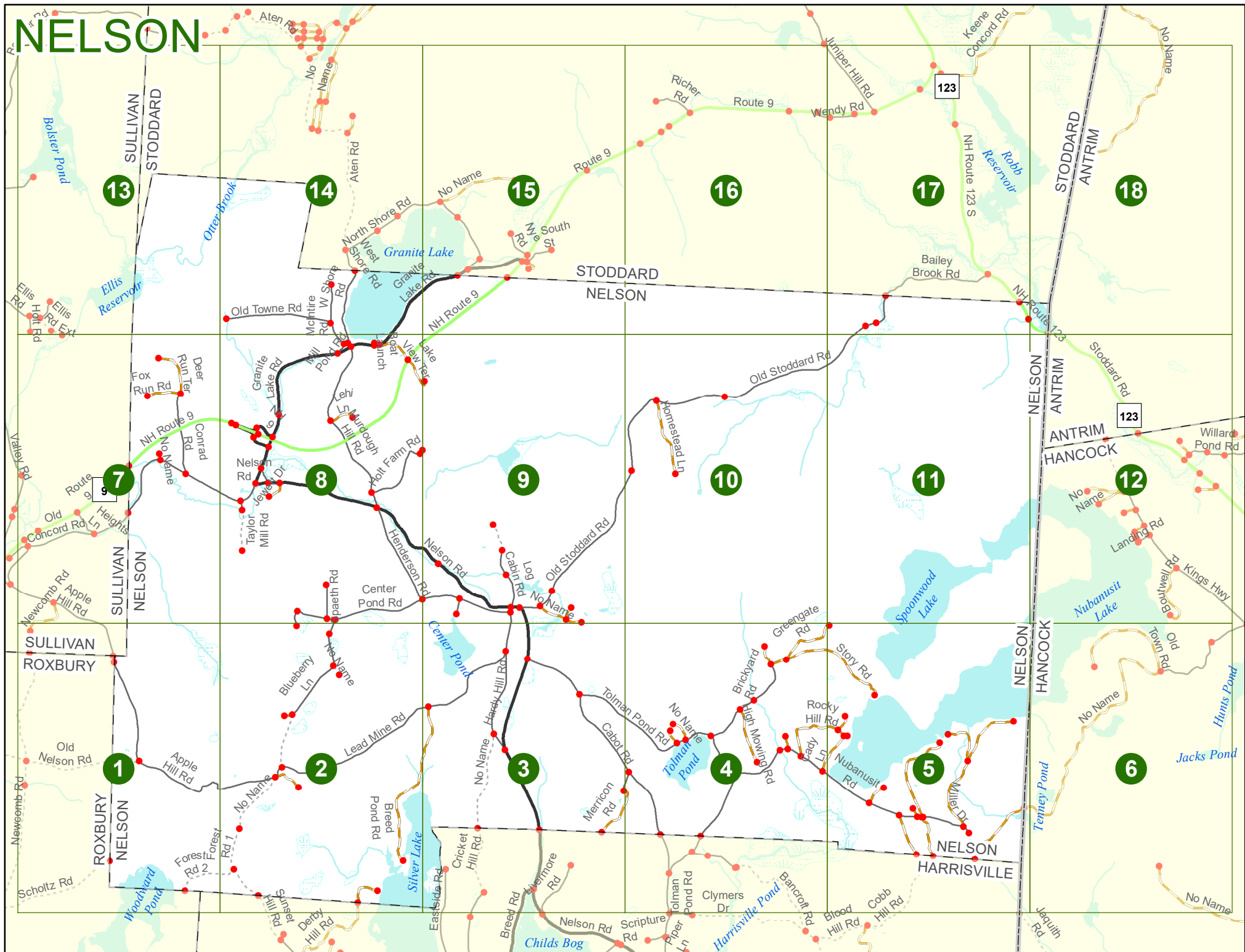
Option 4 Route No and/or Mile Marker on Interstate Only NESW Mile (Marker)
 Street name
 189S 700 feet S 36.8

Option 3 – Example

Street Name Loudon Road
First Node 803
Distance from First Node 318 Ft
Second Node 813



NELSON



NELSON

Match to Page 7

7

Apple Hill Rd

SULLIVAN
NELSON

6445

SULLIVAN
ROXBURY

6421

6089

Newcomb Rd

0

Match to Page 0

0066

Old Nelson Rd

6090

1

0017

Apple Hill Rd

Match to Page 2

2

Newcomb Rd

0027

ROXBURY
NELSON

6386

Forest Rd 1

Forest Rd 2

Scholtz Rd

Woodward Pond

6091

ROXBURY
HARRISVILLE

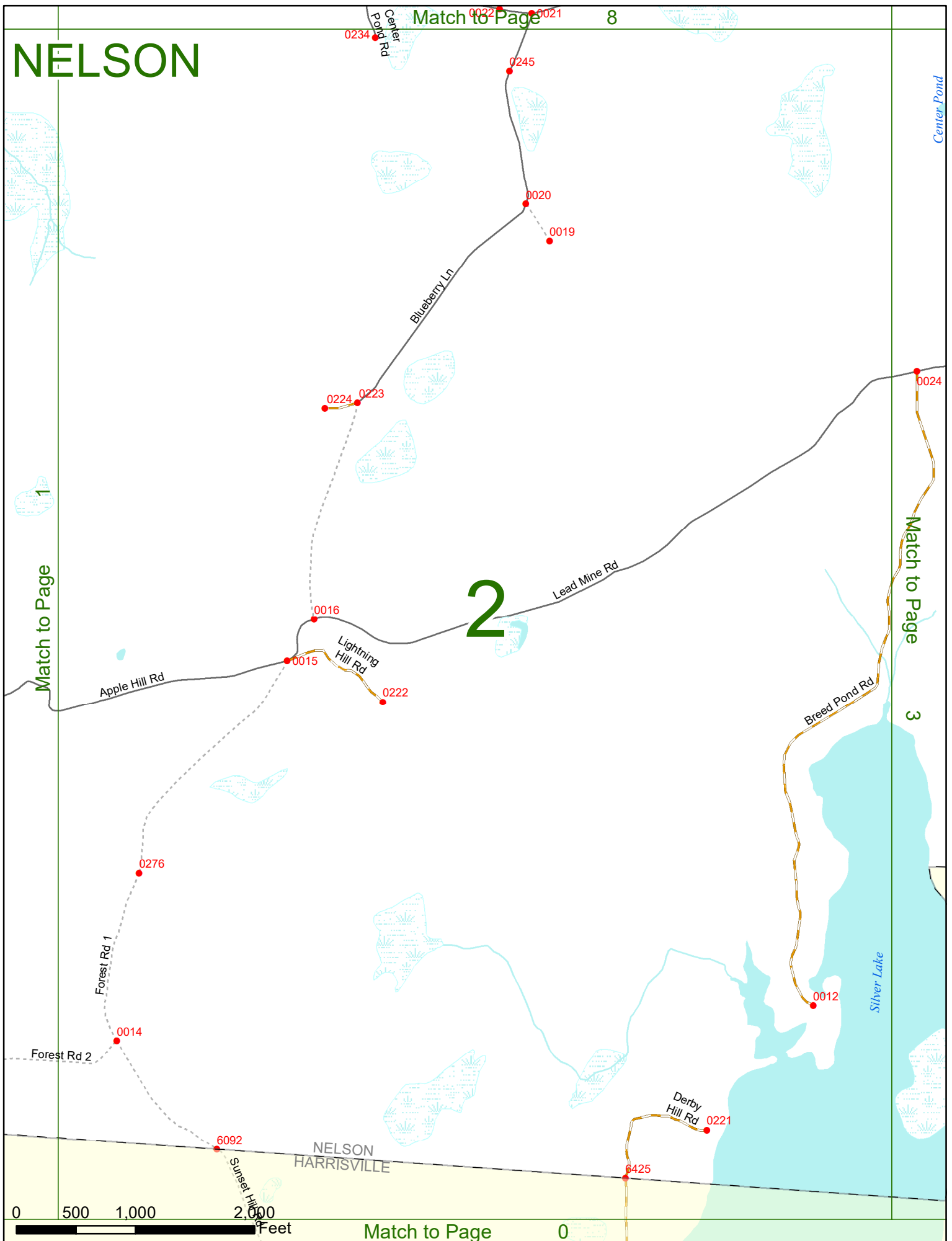
NELSON
HARRISVILLE

0 500 1,000 2,000 Feet

Match to Page 0

0

NELSON



0 500 1,000 2,000 Feet

Match to Page

0

Match to Page

1

Match to Page

8

Match to Page

3

Center Pond

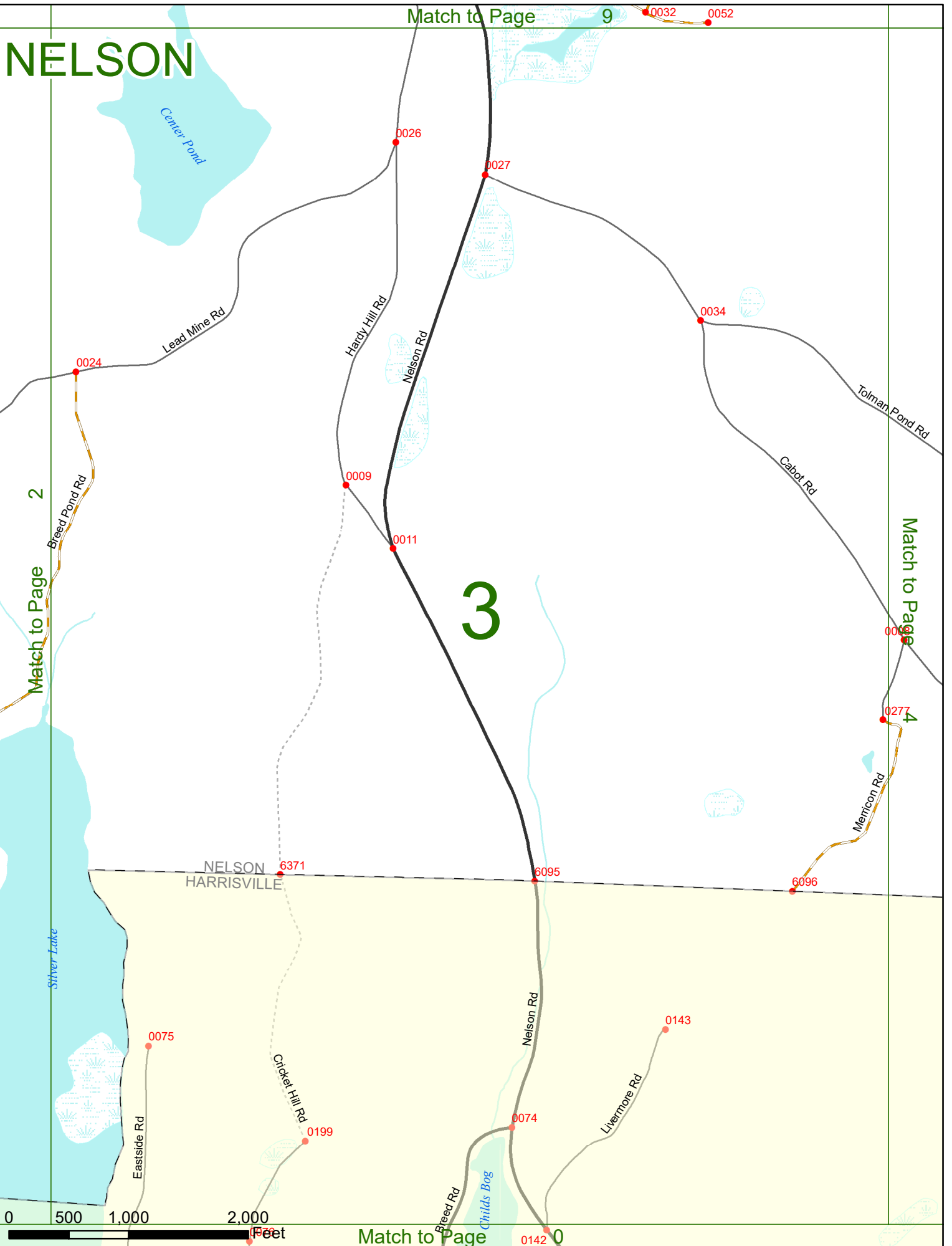
Silver Lake

NELSON
HARRISVILLE

NELSON

Match to Page 9

0032 0052



2

Match to Page

3

Match to Page

4

NELSON
HARRISVILLE

0 500 1,000 2,000 Feet

Match to Page 0

NELSON

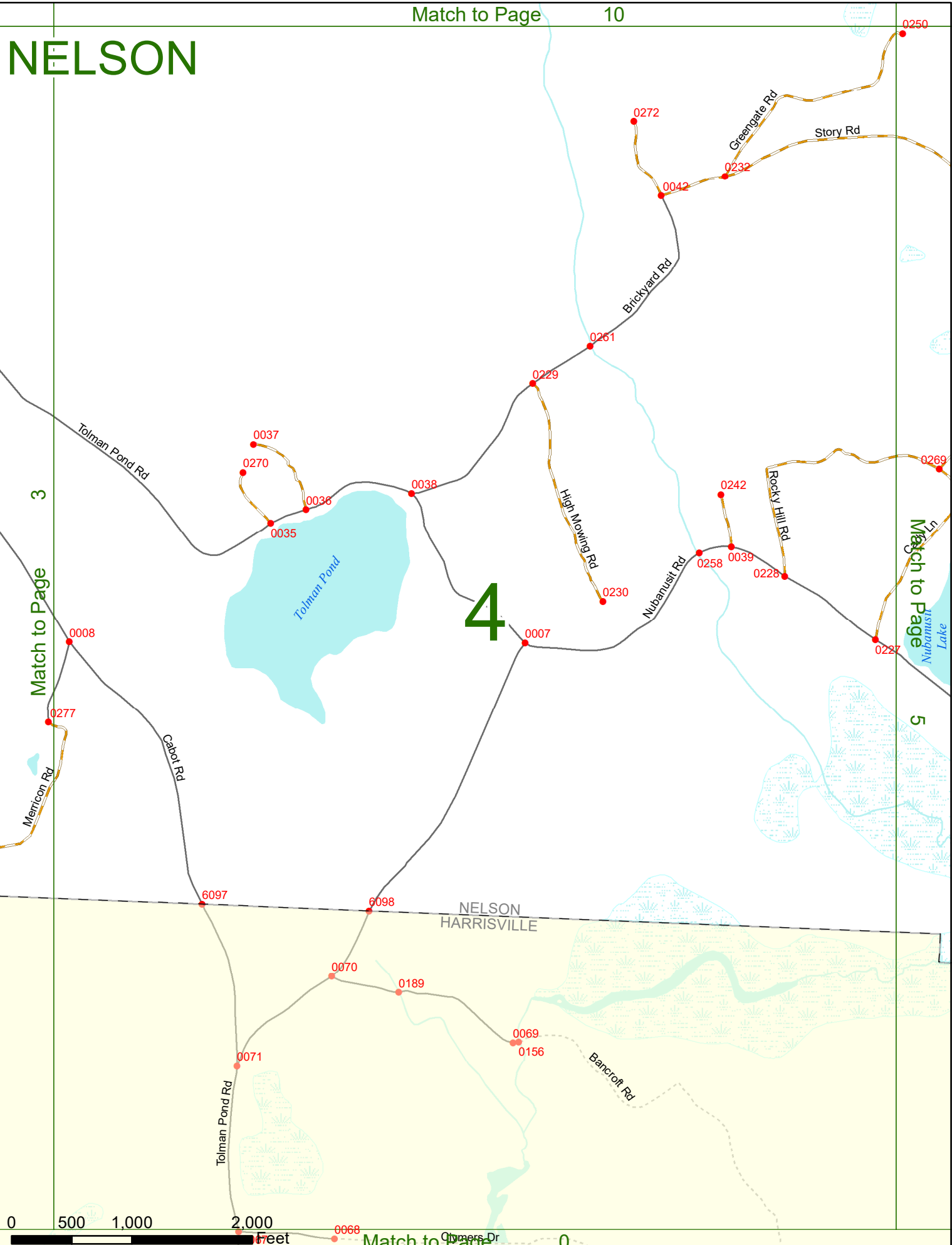
3

4

5

Match to Page

Match to Page



0 500 1,000 2,000 Feet

Match to Page

0

NELSON

Spoonwood Lake

Nubanusit Lake

Match to Page

6

Tenney Pond

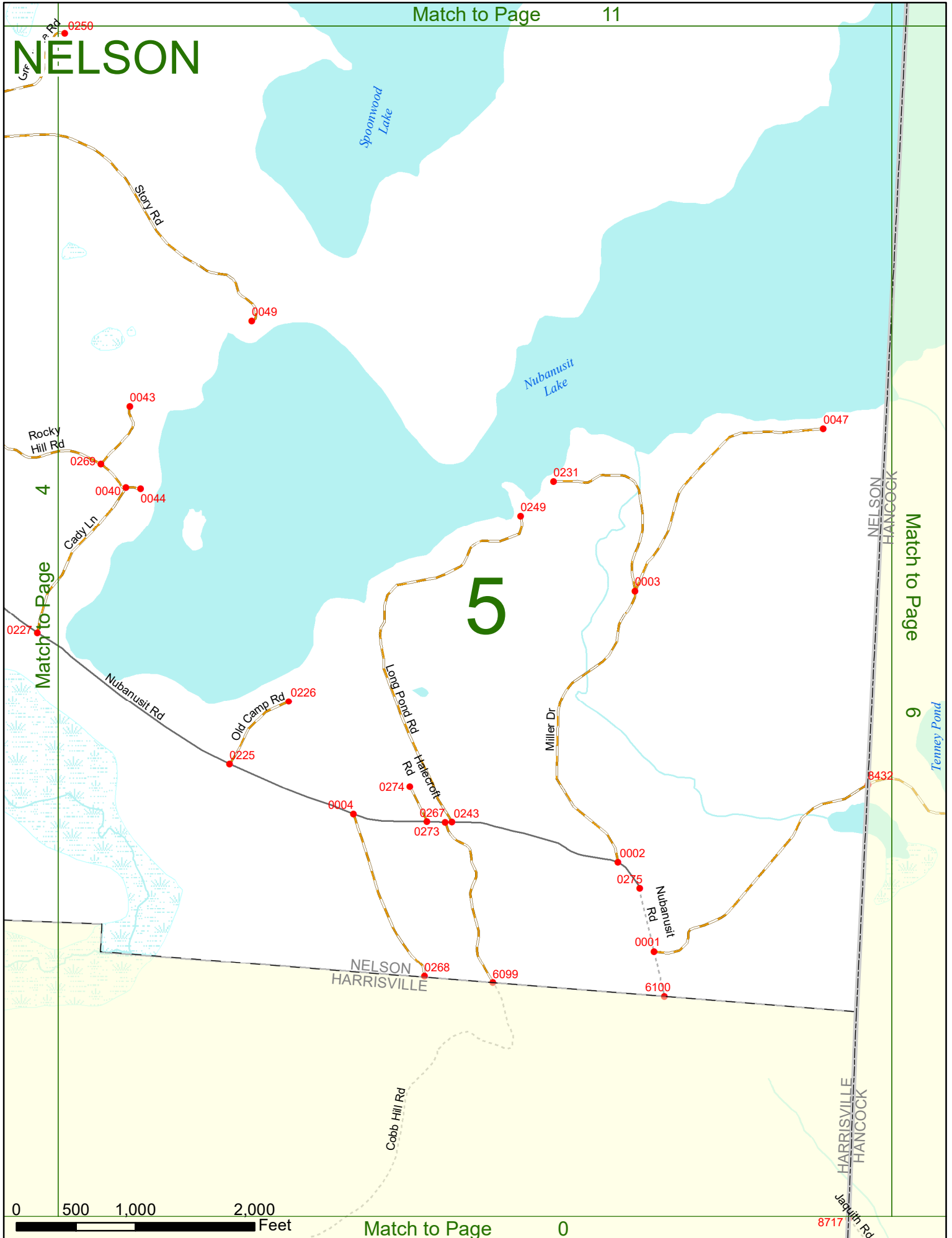
5

4

Match to Page

NELSON
HANCOCK

HARRISVILLE
HANCOCK



NELSON

Old Town Rd

Nubanusit Lake

0146

0253

0147

Hunts Pond

Jacks Pond

6

Match to Page

0

Match to Page

NELSON
HANCOCK

8432

Tenney Pond

HARRISVILLE
HANCOCK

0031

0717 500 1,000 2,000 Feet

Match to Page 0

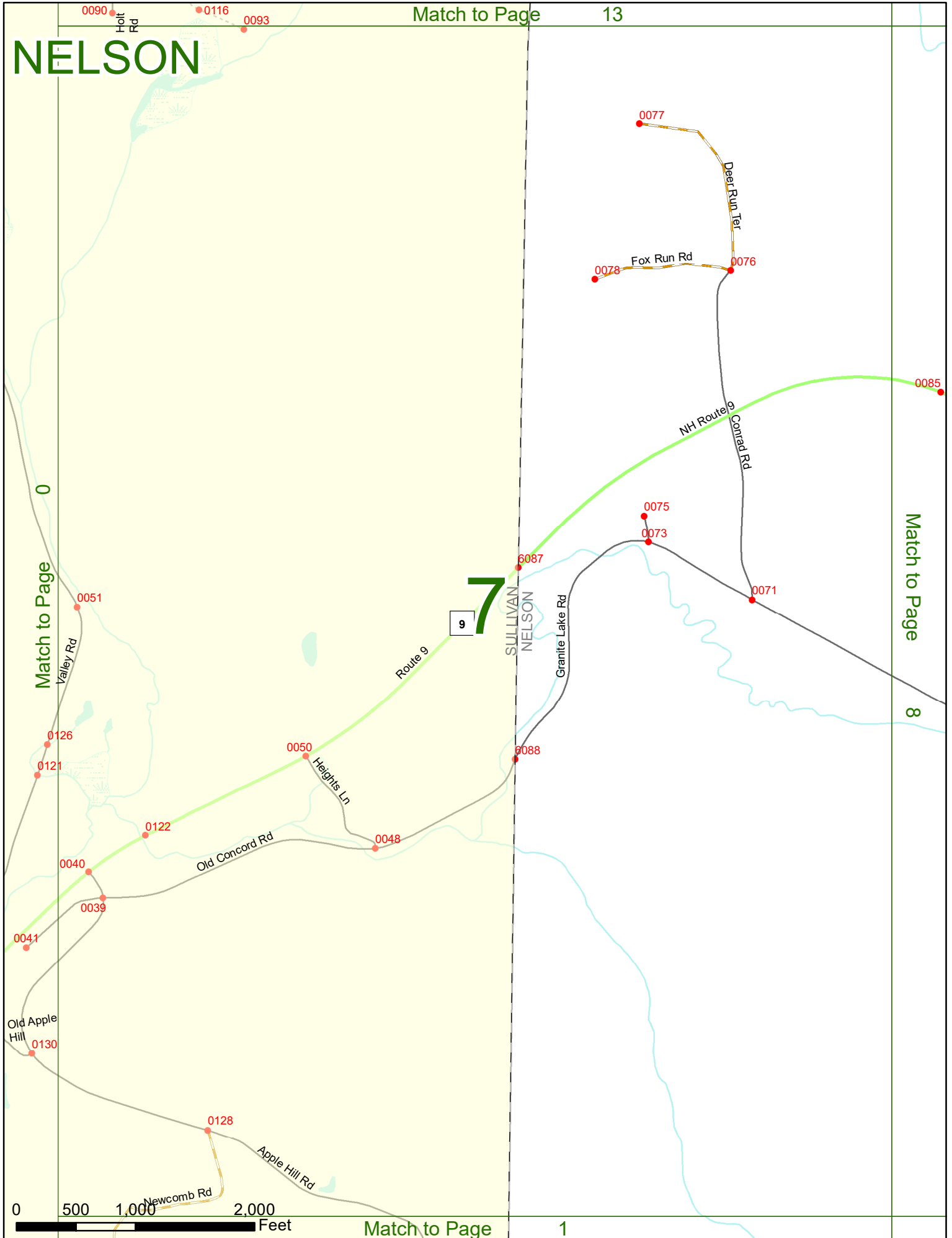
NELSON

7

9

Match to Page

8



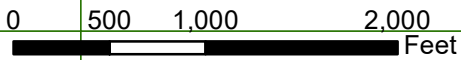
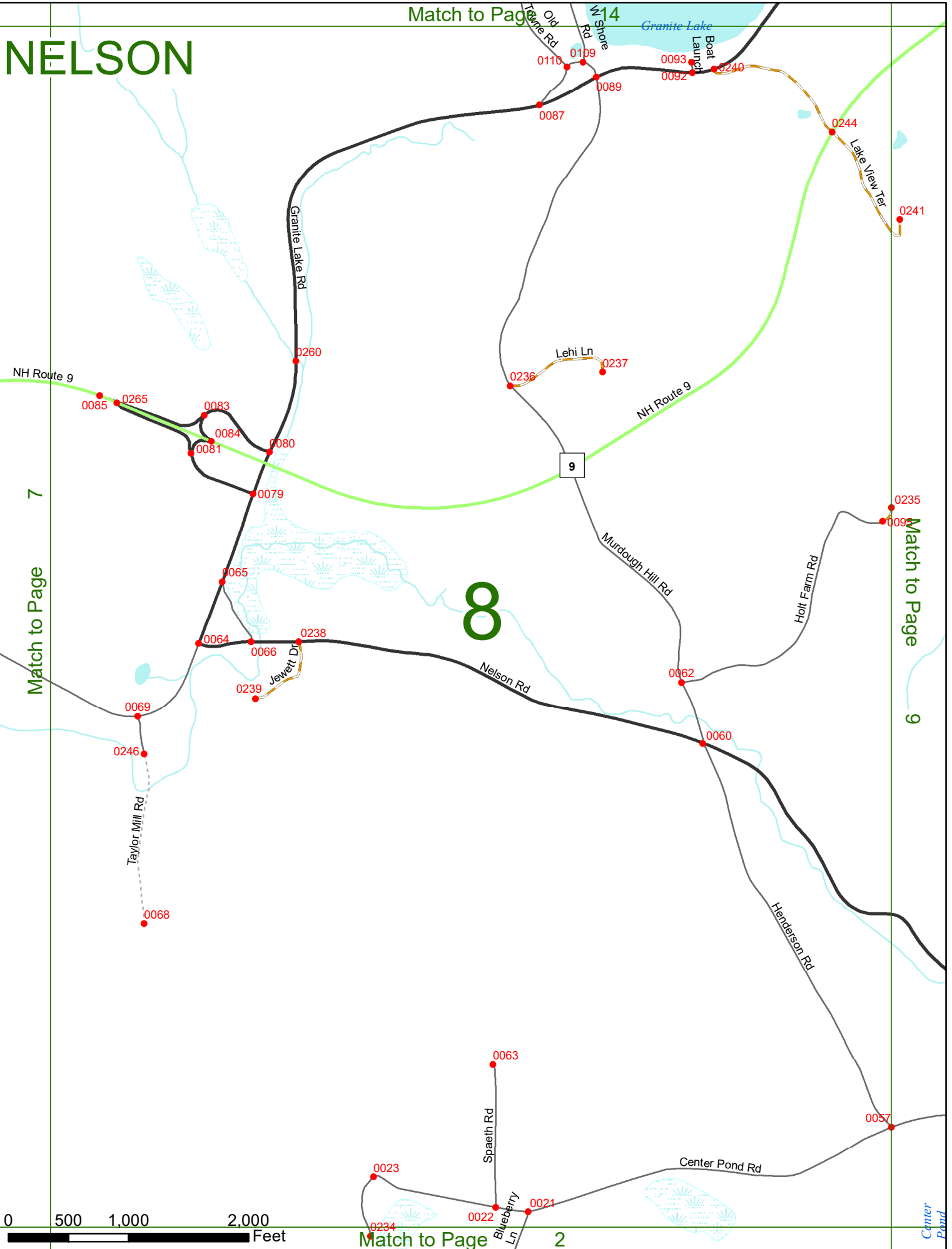
NELSON

Match to Page 14

Match to Page 7

Match to Page 9

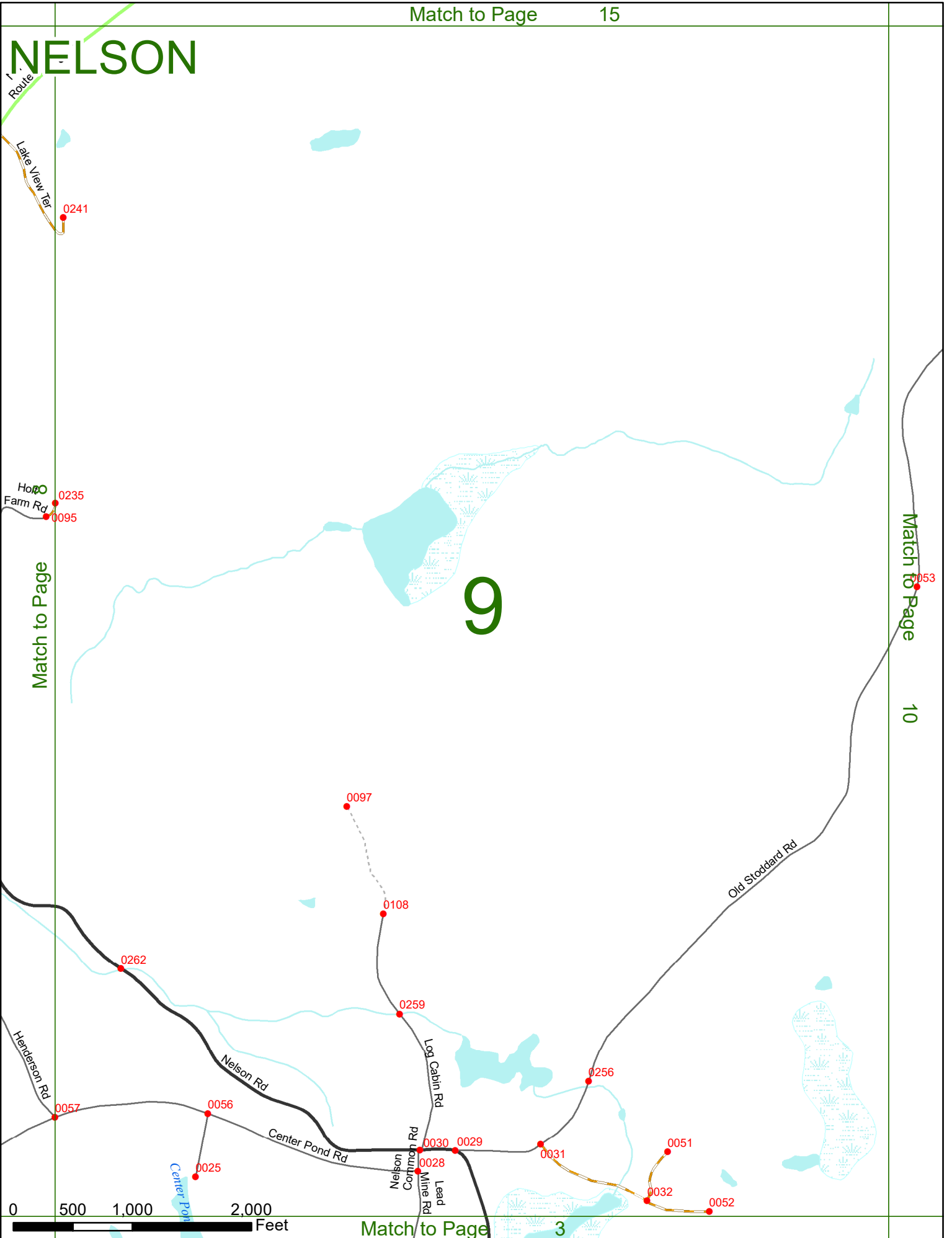
Match to Page 2



Center Pond

NELSON

9



Match to Page 10

Match to Page 10

10

Match to Page 3

3

0 500 1,000 2,000 Feet

NELSON

Old Stoddard Rd

0102

0098

Old Stoddard Rd

9

Match to Page

0053

Homestead Ln

0099

10

Match to Page

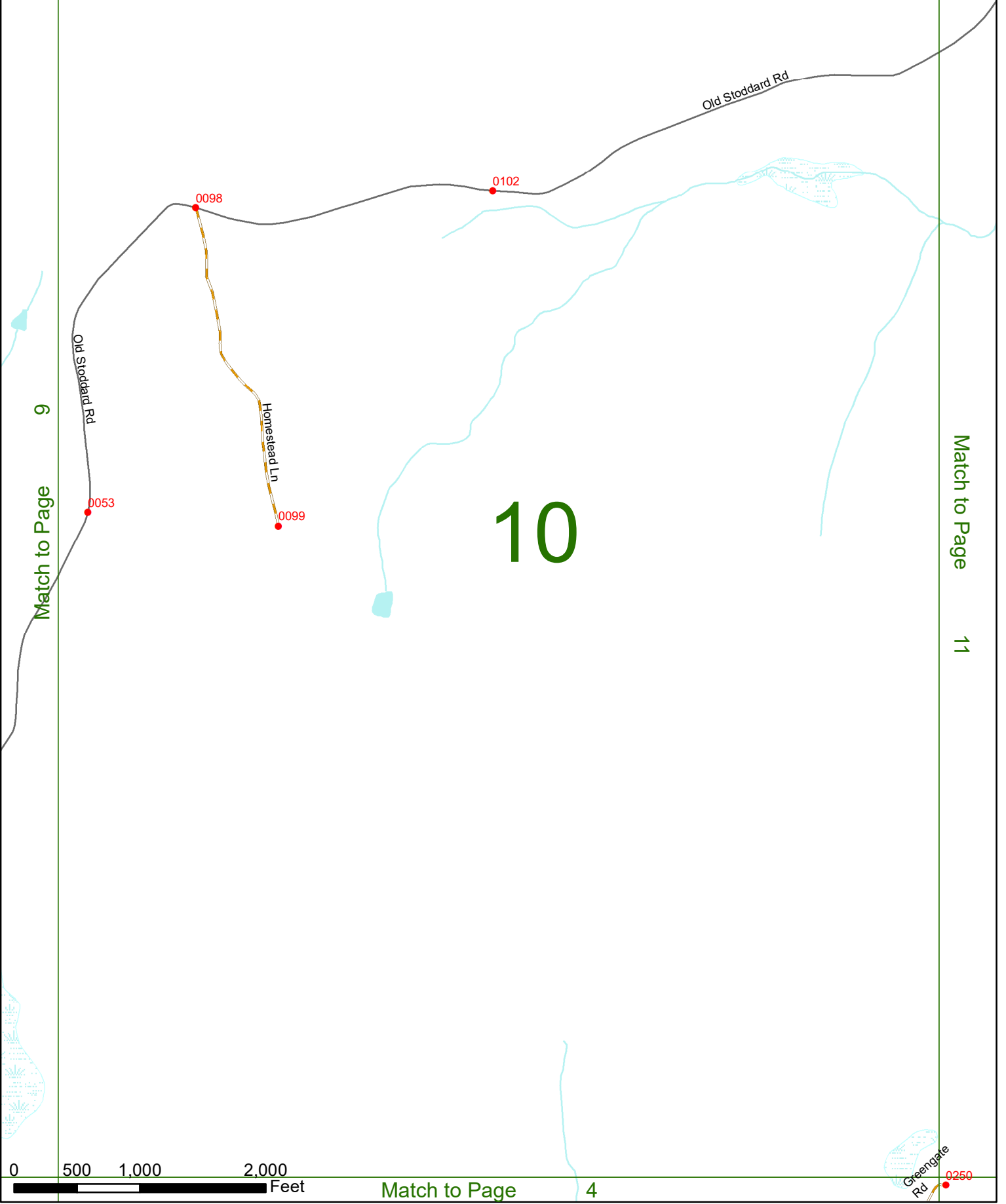
11

0 500 1,000 2,000 Feet

Match to Page

4

Greengate Rd 0250



NELSON

Old Stoc

10

Match to Page

11

Match to Page

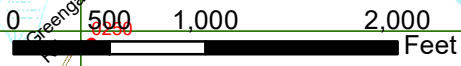
12

NELSON

NELSON
HANCOCK

Nubanusit Lake

Spoonwood Lake



Match to Page

5

NELSON

12

Match to Page 11

Match to Page

123 Rye Pond
8423

123 6103

NELSON
ANTRIM

ANTRIM
HANCOCK

NELSON
HANCOCK

Stoddard Rd

Willard
Pond Rd

0264 0263 0153

0252

0194 0193

0219

0220

0312

0152

0311

0151

0150

Boutwell Rd


0149

Kings Hwy

Stoddard Rd

Old
Town Rd

Nubanusit
Lake



NELSON

13

Match to Page 14

Bowlder Rd

0

Match to Page

0

Bolster Pond Rd

0095

Bolster Pond

SULLIVAN
STODDARD

STODDARD
NELSON

SULLIVAN
NELSON

Ellis Reservoir

Otter Brook

Old Towne Rd
0105

Ellis Rd

0089

Holt Rd

0090

0091

0092

Ellis Rd Ext

0116

0 500 1,000 2,000 Feet

NELSON

Match to Page 0

13

Match to Page

14

Match to Page

15

NELSON
STODDARD

North Shore Rd
0207
0201

West
Shore Rd
0017

6086

Granite Lake

Granite Lake Rd

McIntire Rd
0103

Old Towne Rd

0096

W. Shore Rd

0105



Match to Page

8



NELSON

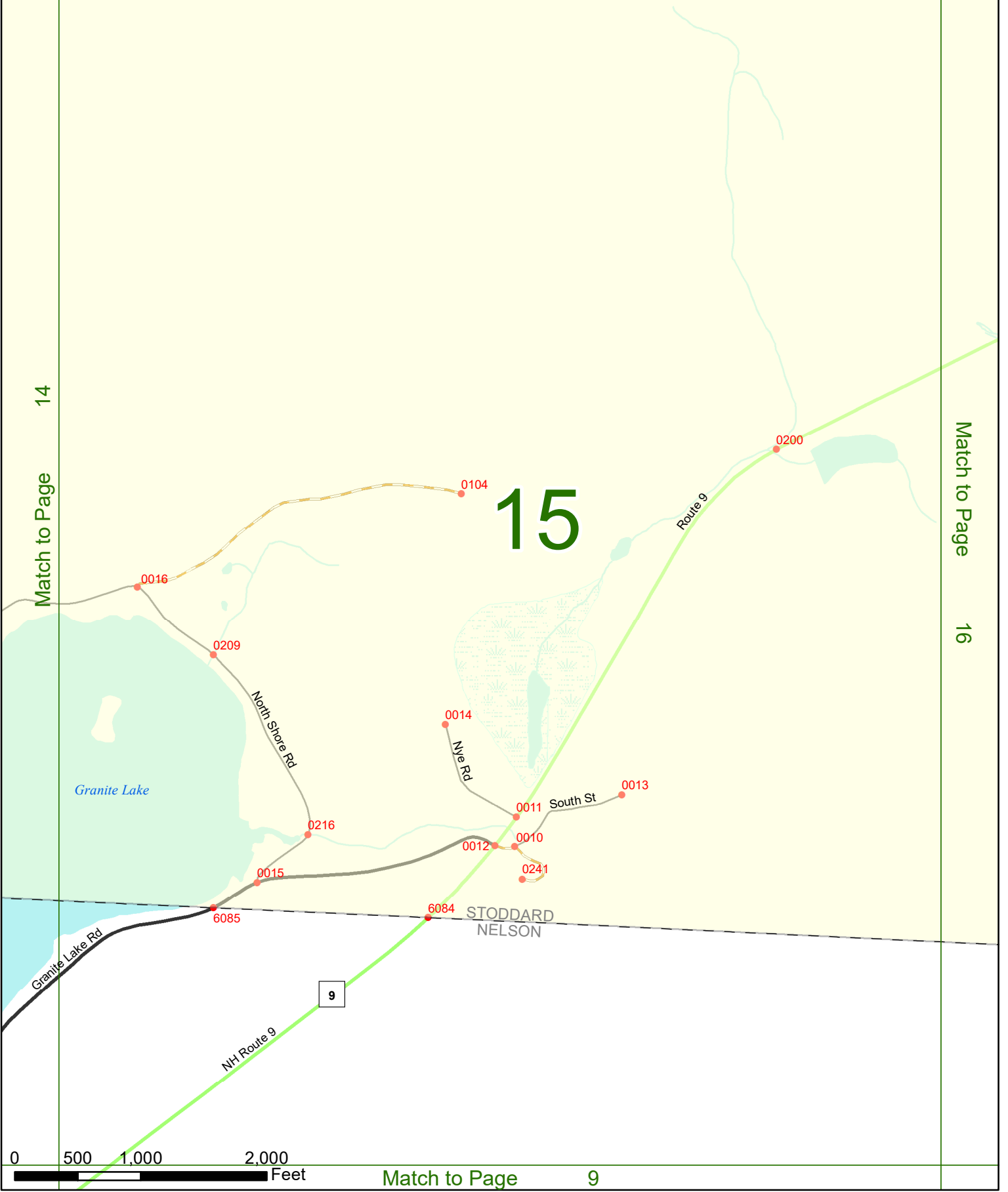
14

Match to Page

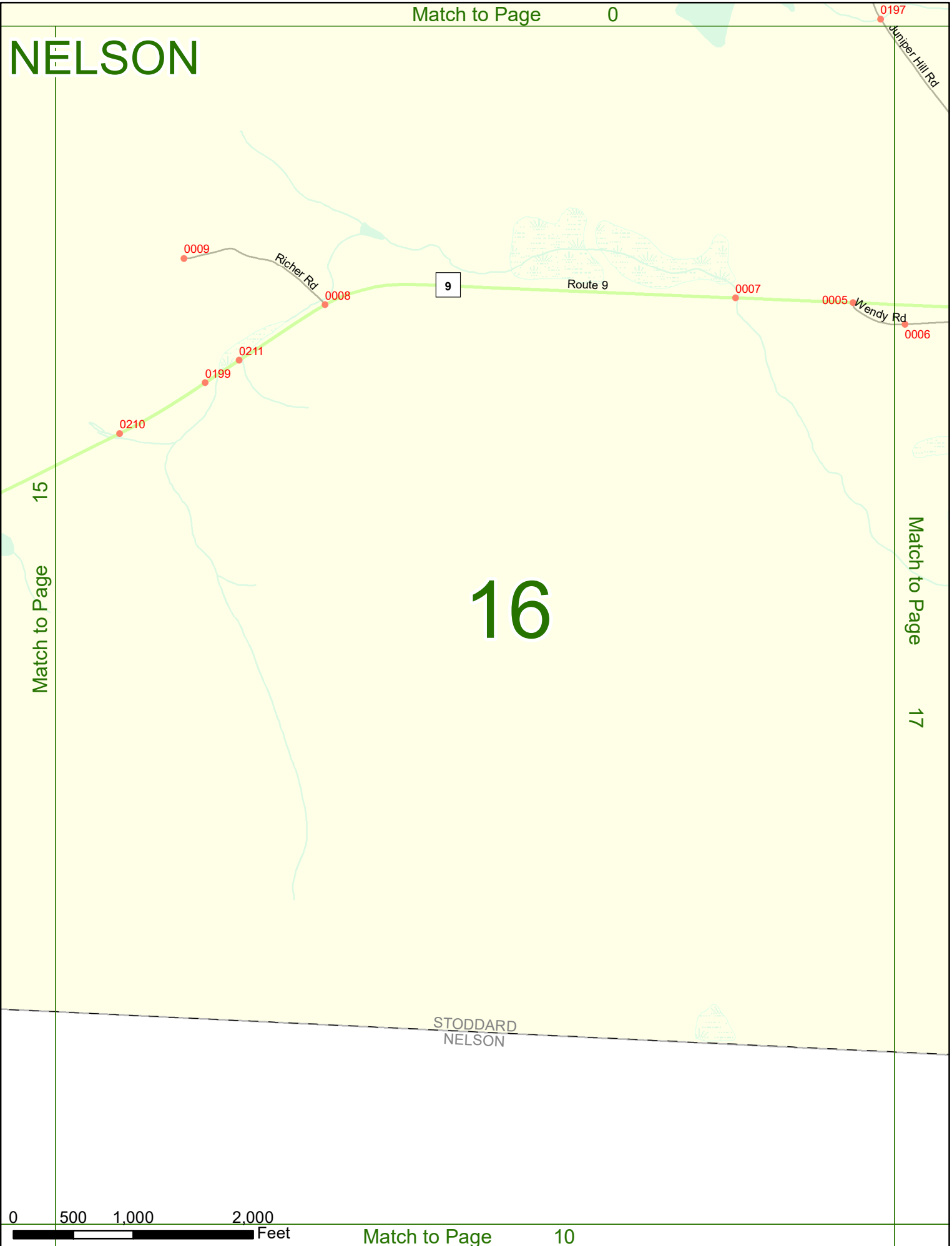
Match to Page

16

15



NELSON



16



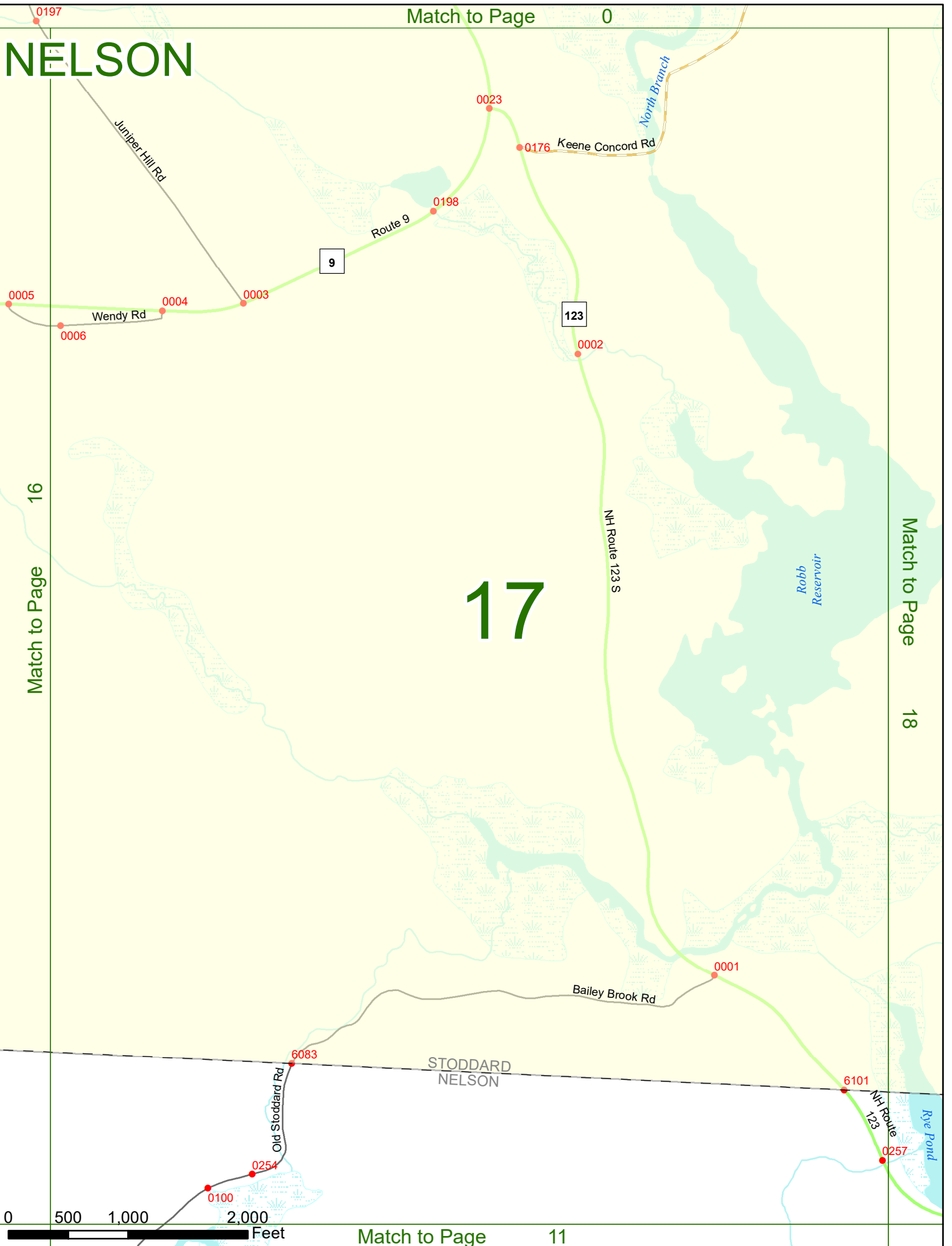
NELSON

Match to Page 0

Match to Page 16

Match to Page 18

17



Match to Page 11

NELSON

Match to Page 17

Robb
Reservoir

STODDARD
ANTRIM

8874

18

Match to Page 0

6101
123
025

STODDARD
NELSON
NELSON
ANTRIM

Rye Pond

8423
1,000
123

Stoddard

0 500 1,000 2,000 Feet