

New Hampshire
DOT
 Department of Transportation

Maps and data sets are not guaranteed to be free from errors and omissions. Data is in a constant state of update and correction by various groups and agencies. Information displayed on this map is the best available at the time of publication.

2022 Nodal Reference Bookmap

LEGEND



NHDOT will accept crash locations based on the State of NH Uniform Police Traffic Accident Report.

Crash occurred on:

Option 1 Street Address
 123 Main Street

Option 2 Route No and/or Distance from NESW Intesecting Road, Bridge,
 Street name Intersecting Street Town/County line
 Main Street 500 E Oak Street

Option 3 First Node Distance from First Node Second Node
 515 212 632

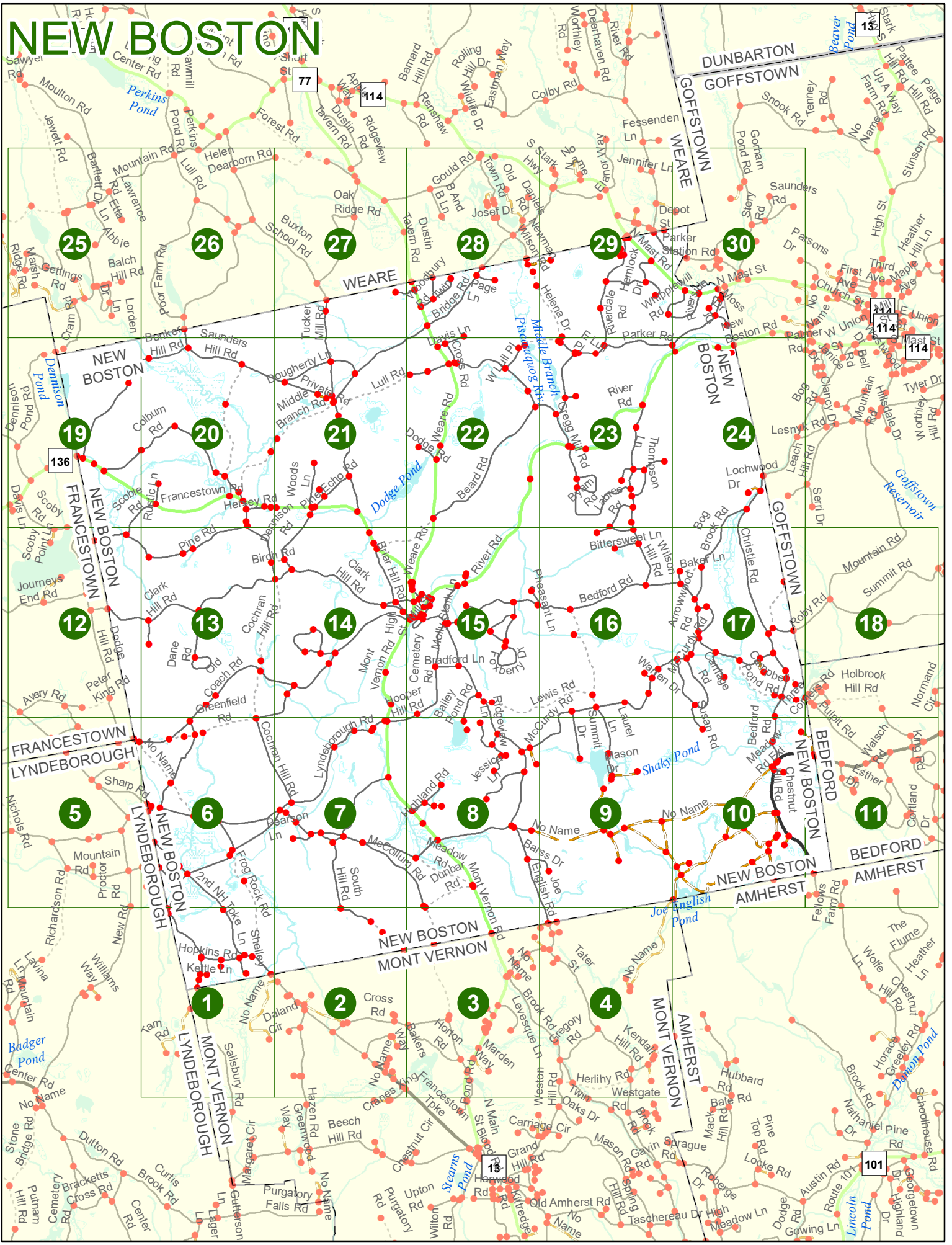
Option 4 Route No and/or Mile Marker on Interstate Only NESW Mile (Marker)
 Street name
 189S 700 feet S 36.8

Option 3 – Example

Street Name Loudon Road
First Node 803
Distance from First Node 318 Ft
Second Node 813



NEW BOSTON



NEW BOSTON

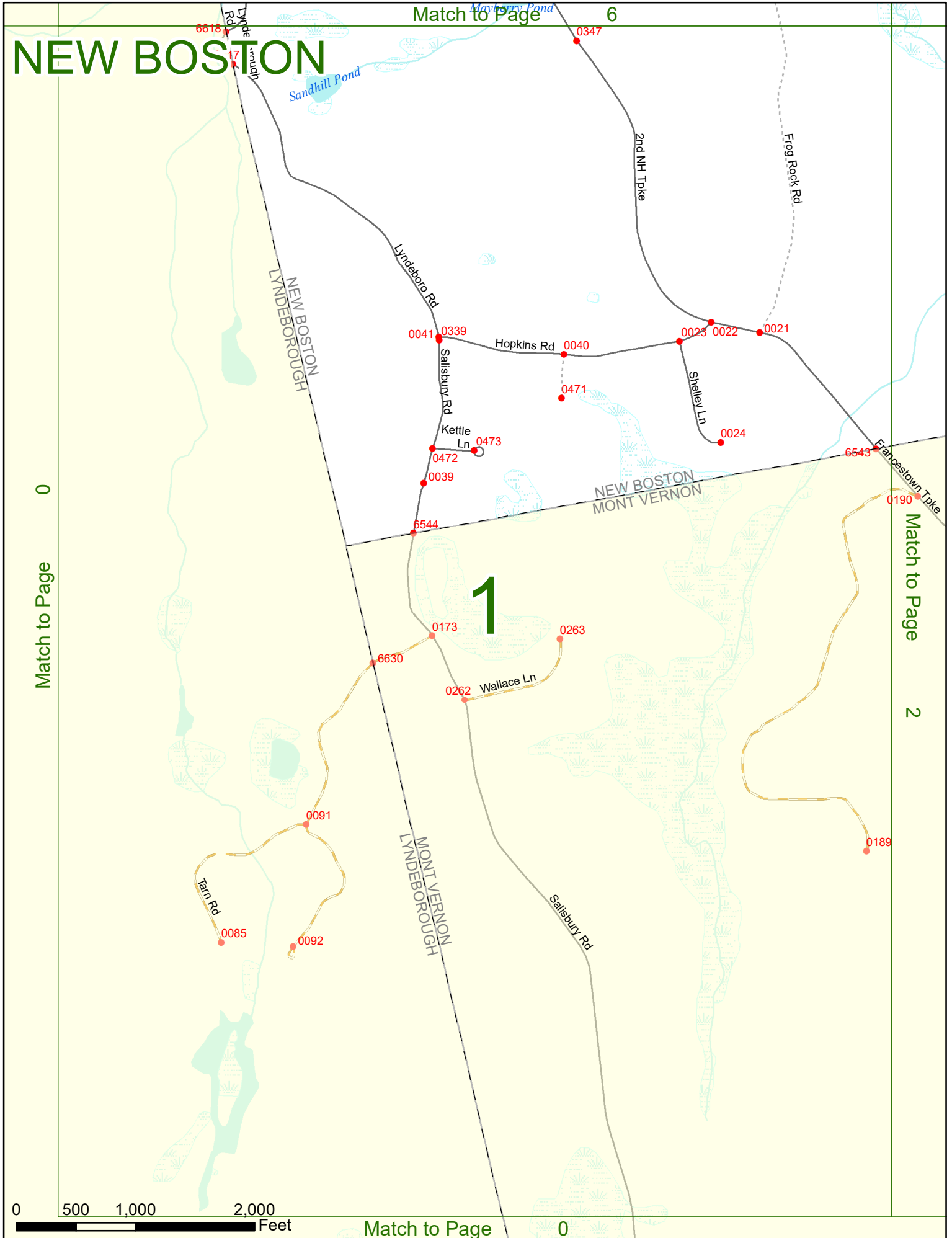
Match to Page 6

Match to Page 0

Match to Page 2

0 500 1,000 2,000 Feet

Match to Page 0



NEW BOSTON

Match to Page 7

2

Match to Page 3

3

2nd NH Tpk
Francestown Tpk

NEW BOSTON
MONT VERNON

South Hill Rd

Taylor Hill Rd

Match to Page 1

Horton Rd

0 500 1,000 2,000 Feet

Match to Page 0

Dutton Cir

Cross Rd

Francestown Tpk

Twin Maple Ln

Daland Cir

Hazen Rd

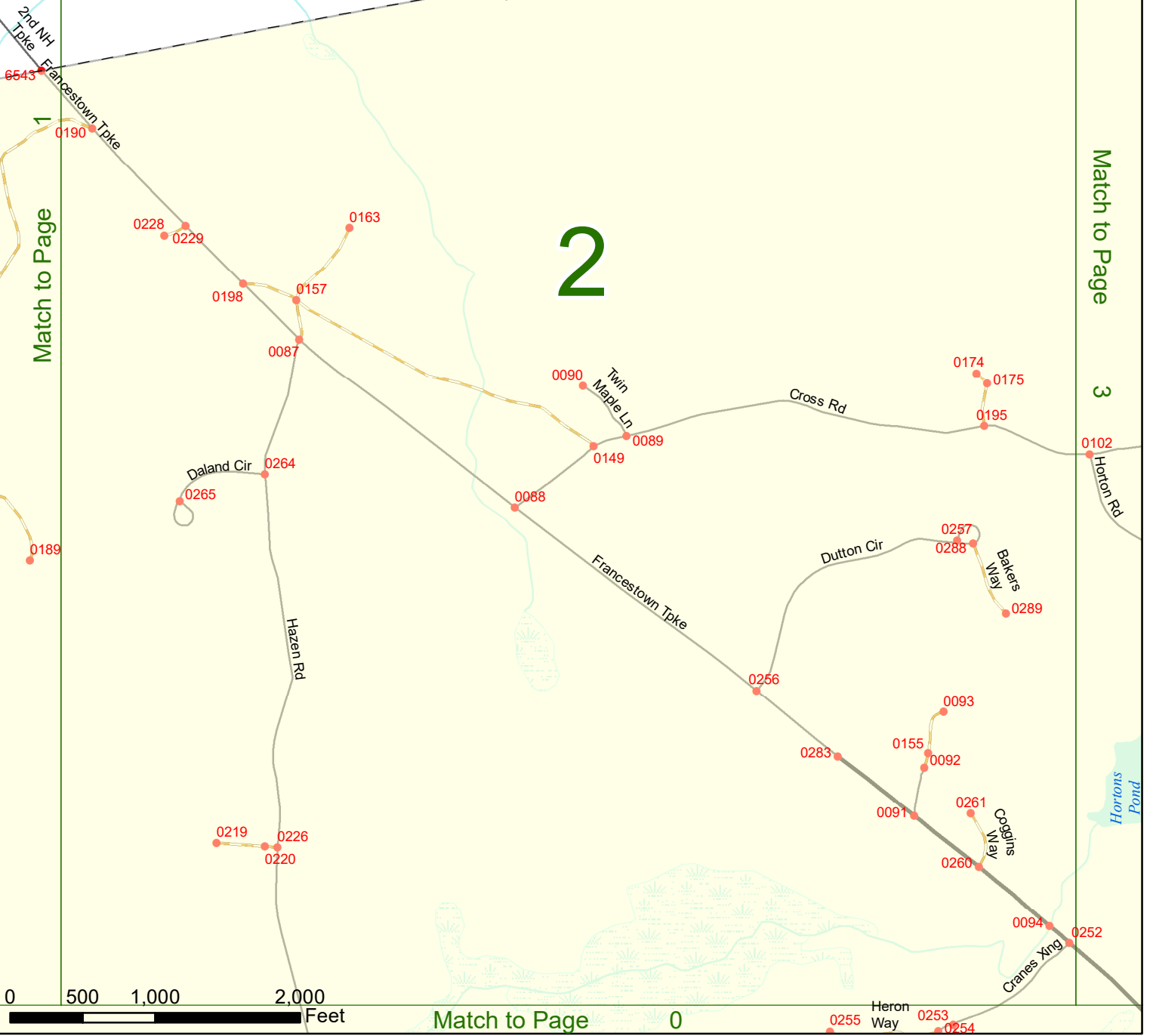
Bakers Way

Crookins Way

Cranes Xing

Heron Way

Hortons Pond



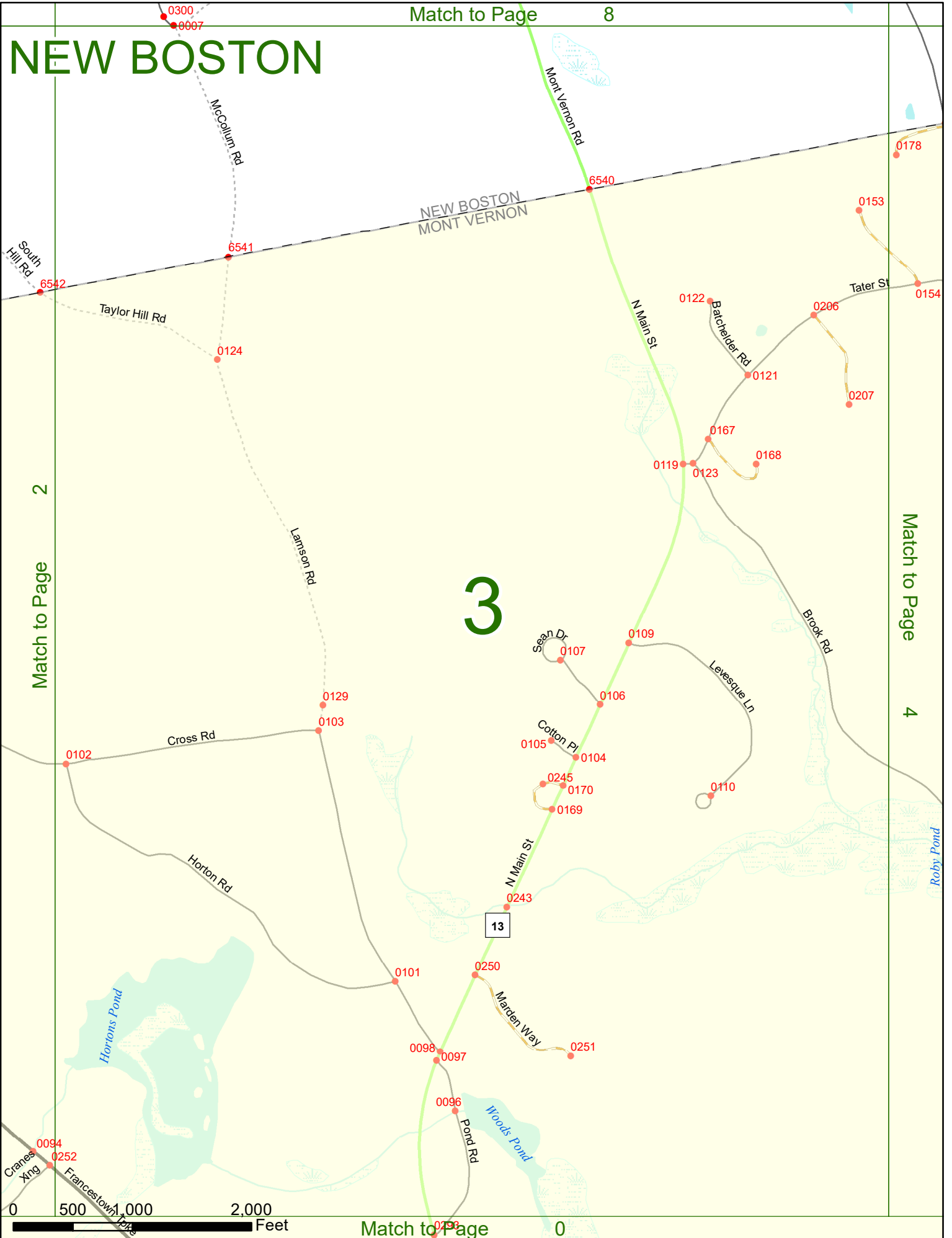
NEW BOSTON

Match to Page 8

Match to Page 2

Match to Page 4

3



Match to Page 0

NEW BOSTON

NEW BOSTON
MONT VERNON

Joe
English
Pond

0178
0183
6539
0184
0196
0197
0153
0154
0120
0212
0211
0207

0217
0218
0225

Gregory Rd
0116

Brook Rd
Ice Pond
Roby Pond
0234

0115
Wiston
Hill Rd

0112
0113

Herihy Rd

Kendall Hill Rd

0118

0117

Remington Rd

0231
0128
0230

0181

0182

AMHERST
MONT VERNON

Match to Page

6077

Match to Page

0 500 1,000 2,000 Feet

Match to Page

4

NEW BOSTON

Match to Page 12

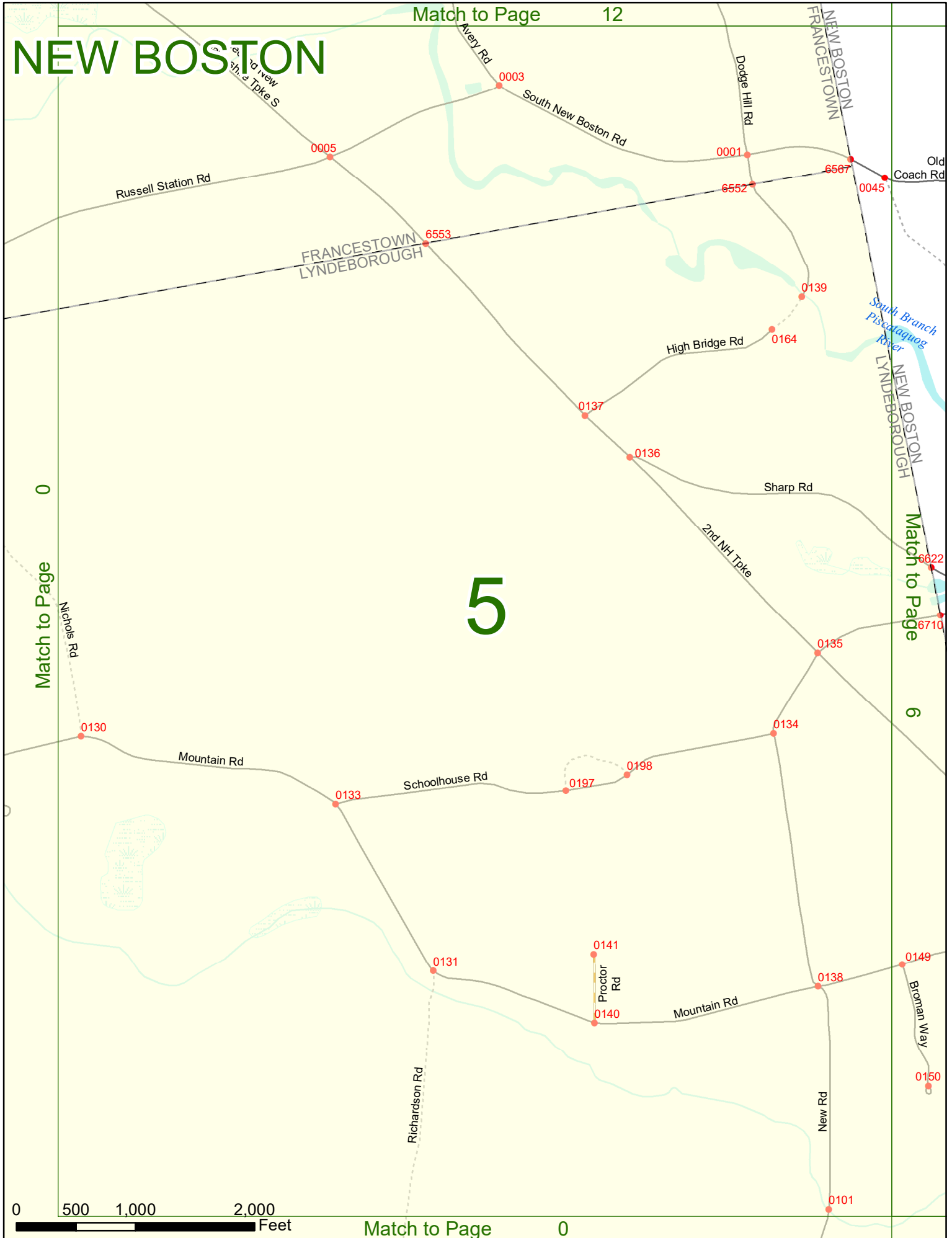
5

Match to Page 0

Match to Page 6

0 500 1,000 2,000 Feet

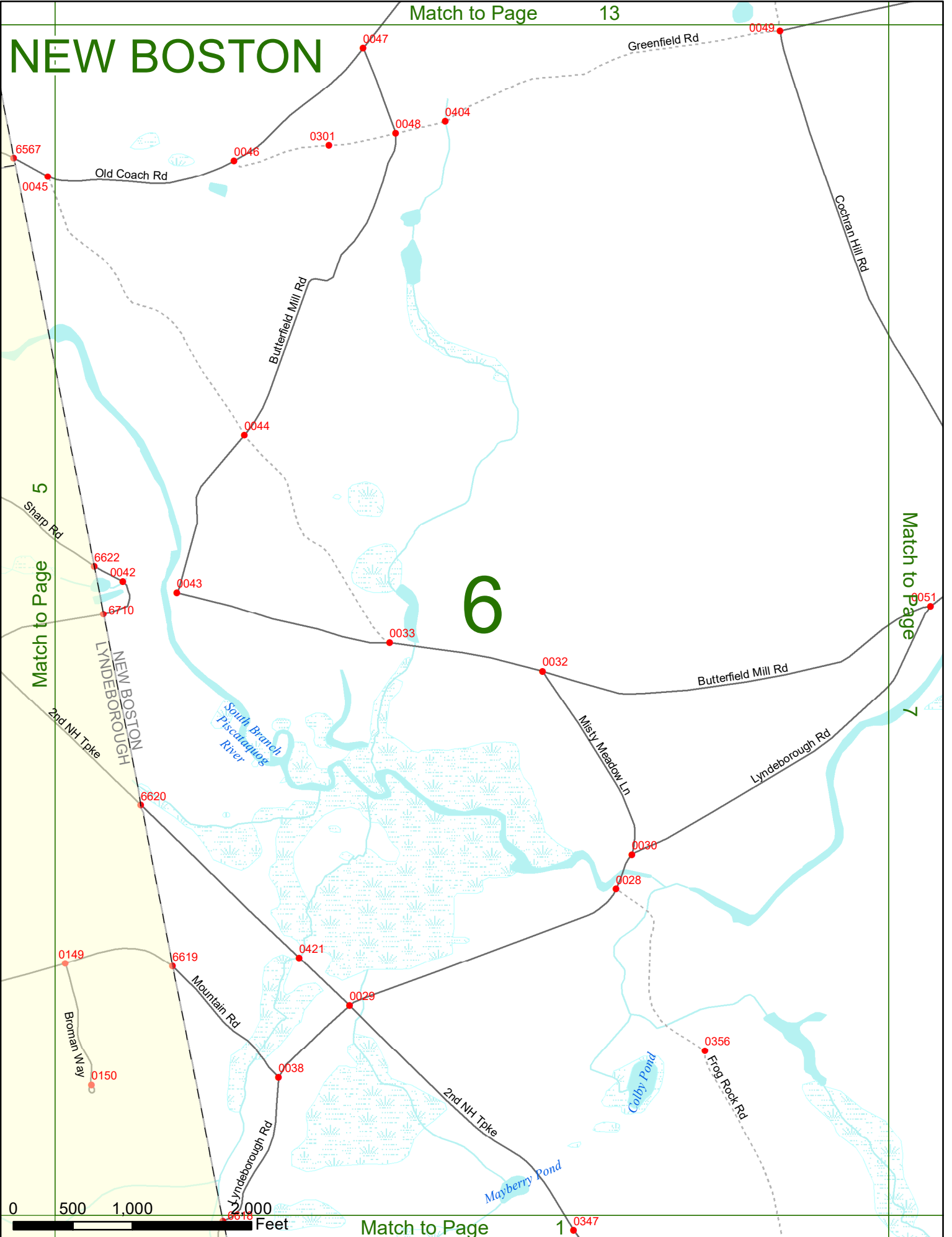
Match to Page 0



NEW BOSTON

Match to Page 13

6



0 500 1,000 2,000 Feet

Match to Page 1

NEW BOSTON

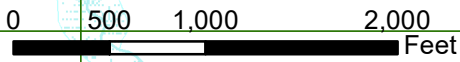
Match to Page 14

Match to Page 6

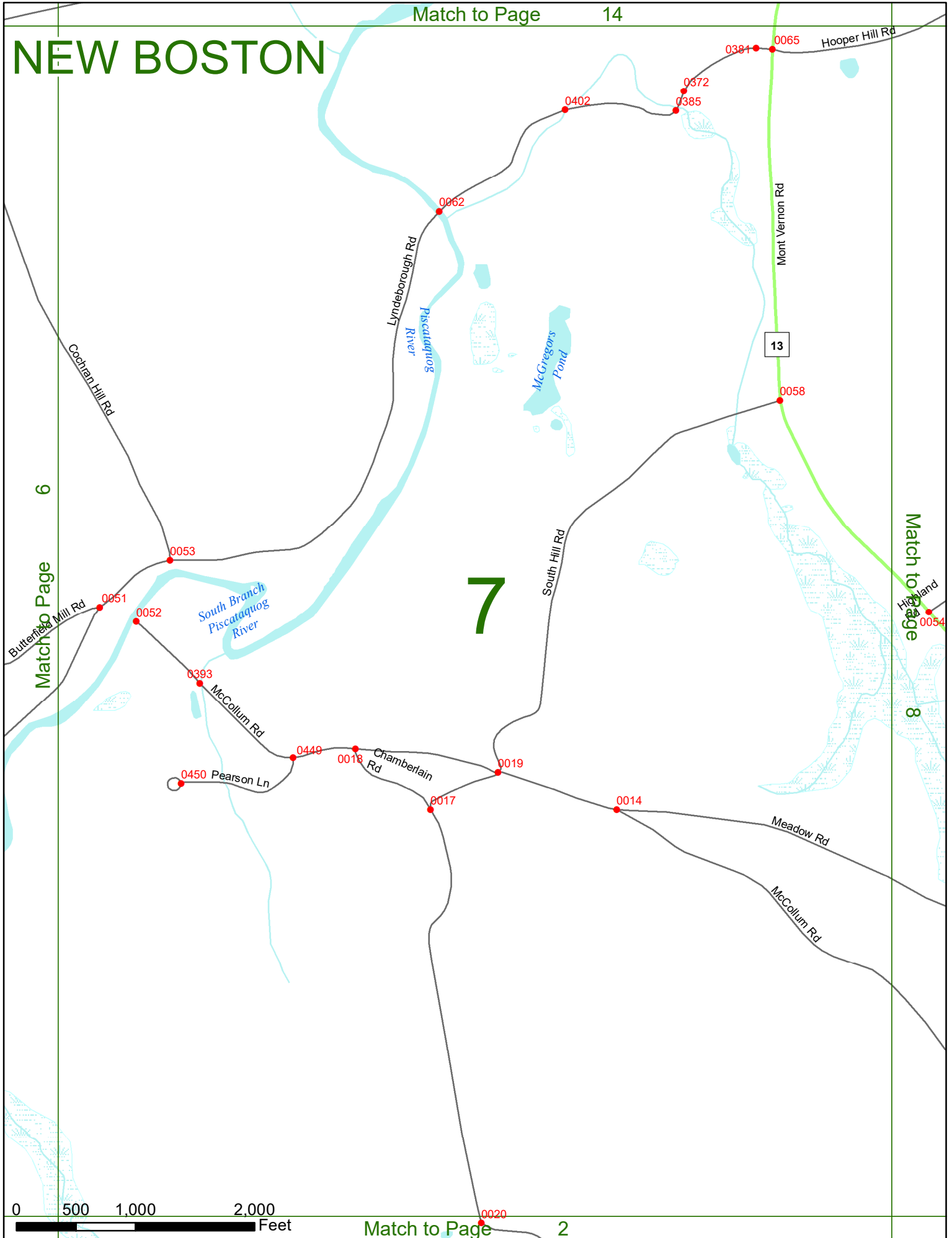
Match to Page 8

7

8



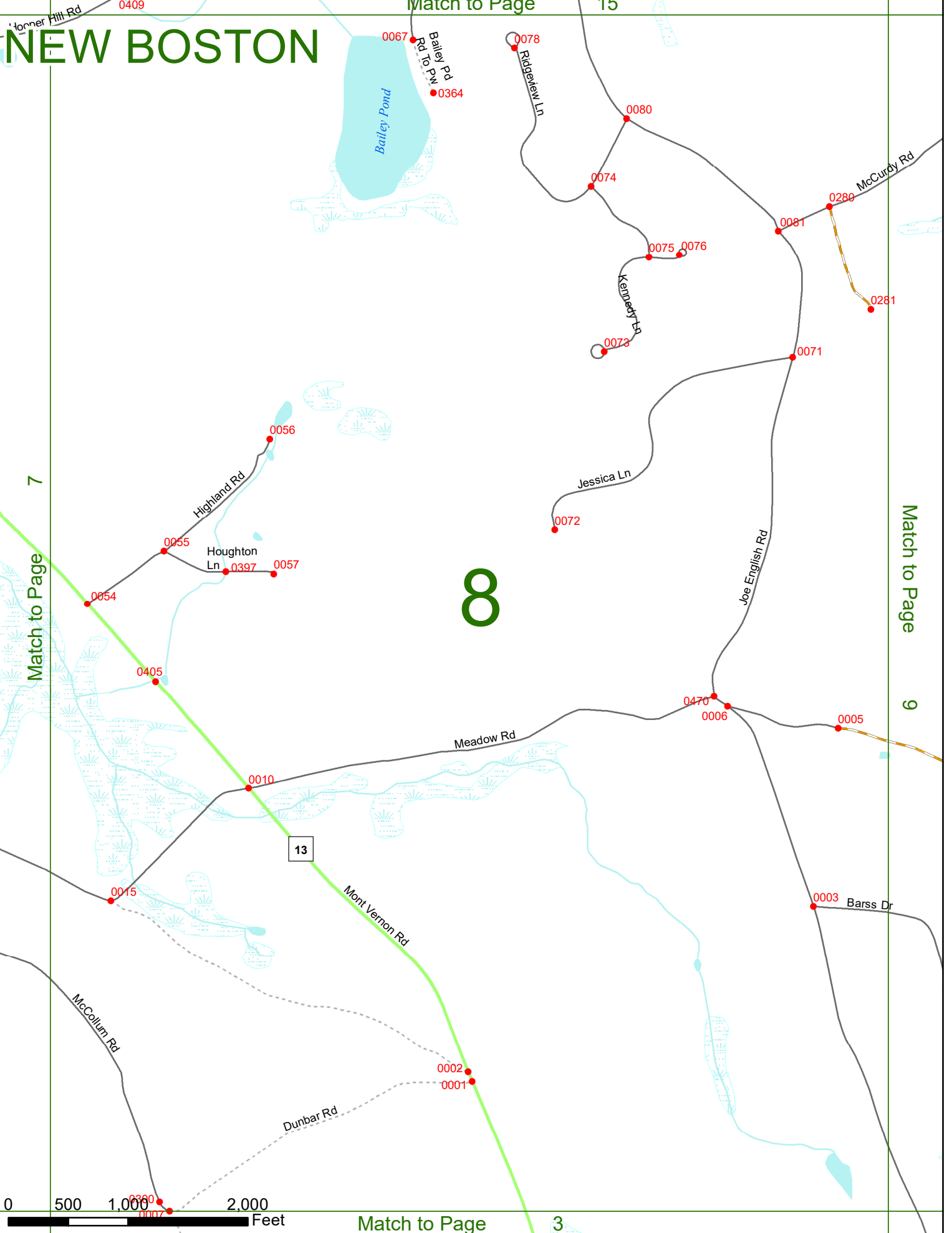
Match to Page 2



NEW BOSTON

Match to Page 15

15



8

7

Match to Page

Match to Page

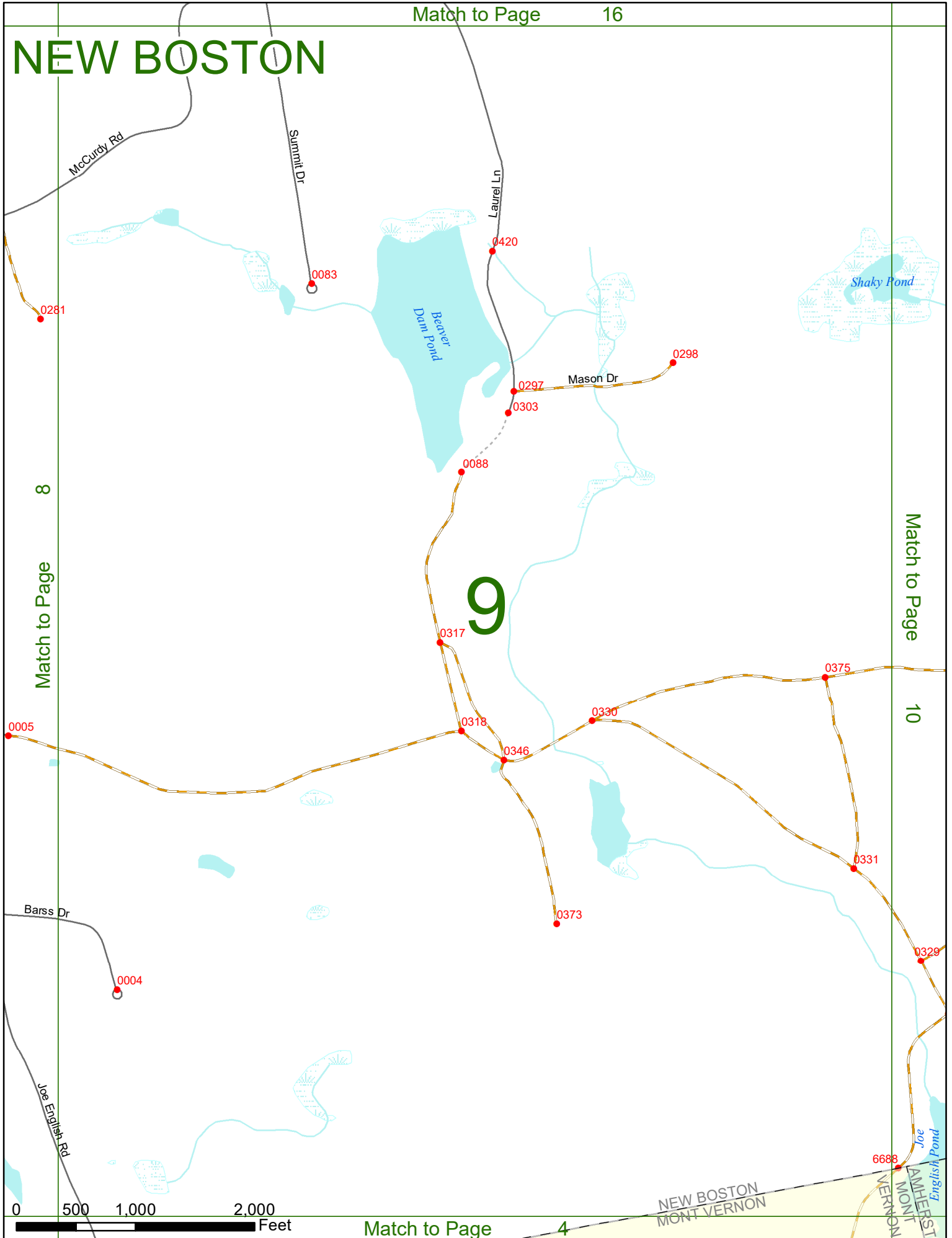
9

0 500 1,000 2,000 Feet

Match to Page

3

NEW BOSTON



8

Match to Page

9

Match to Page

10



Match to Page

4

NEW BOSTON
MONT VERNON

AMHERST
MONT VERNON

NEW BOSTON

BEDFORD
NEW BOSTON
Boulder Dr

Rd. 0444

0285

Shaky Pond

Chestnut Hill Rd

0333

0284

9

Match to Page

10

Match to Page

11

0379

0340

0341

0353

0327

0366

0285

0382

0331

0335

0329

0325

0550

0368

0370

0344

0390

0369

Chestnut Hill Rd

NEW BOSTON
AMHERST

James Ln

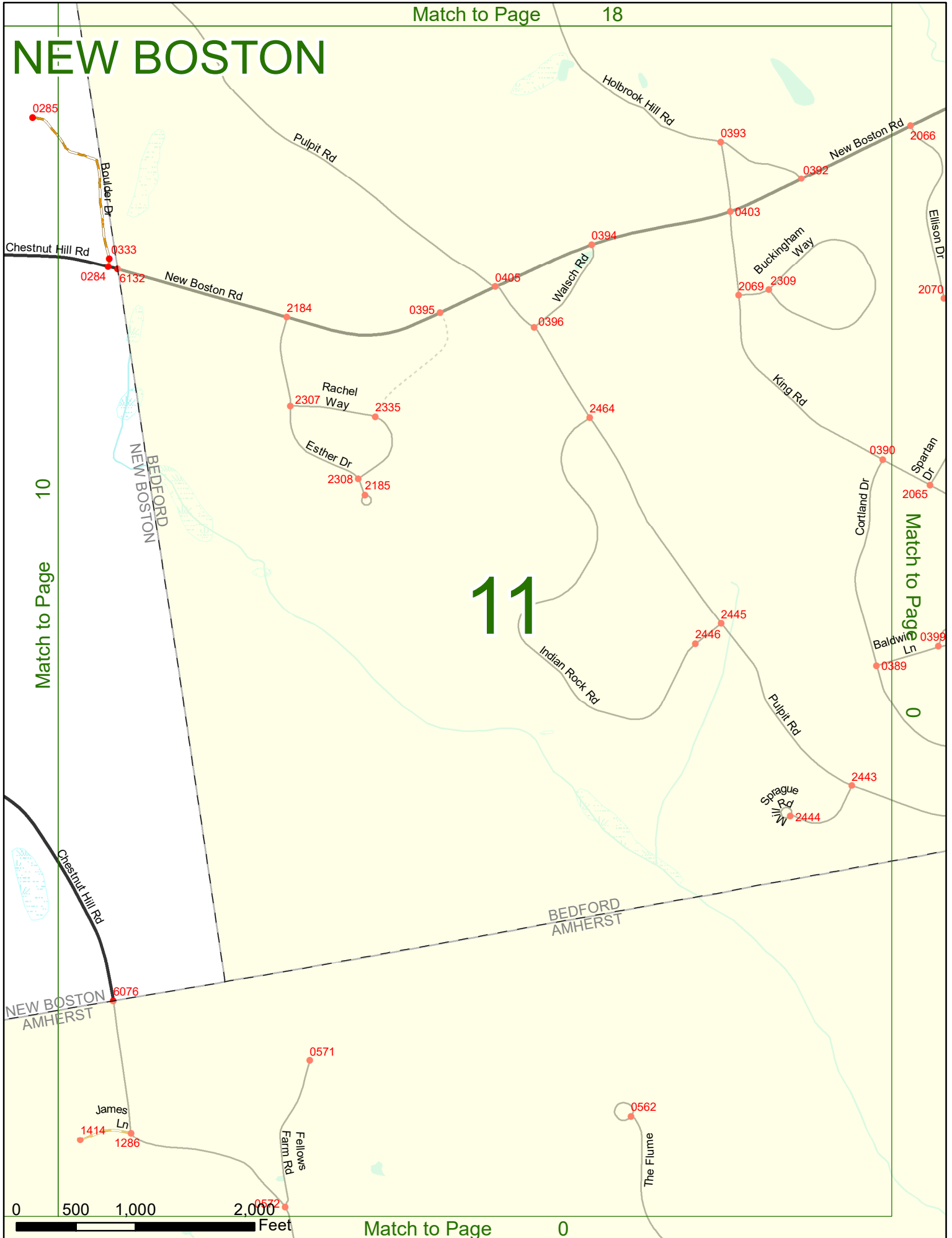
01414

6688

Joe English Pond

0 500 1,000 2,000 Feet

NEW BOSTON



Match to Page 10

Match to Page 0

11

0 500 1,000 2,000 Feet

Match to Page 0

NEW BOSTON

Match to Page 19

19

Haunted Lake

12

Match to Page 0

Match to Page 173

McLaughlin Ln

0174

Second New Hampshire Tpke S

Avery Rd

Peter King Rd

NEW BOSTON
FRANCESTOWN

Dodge Hill Rd

Middle New Boston Rd

Clark Hill Rd

Scobie Rd

Pine Rd

Scoby Wood Ln

Dodge Hill Rd

Journeys End Rd

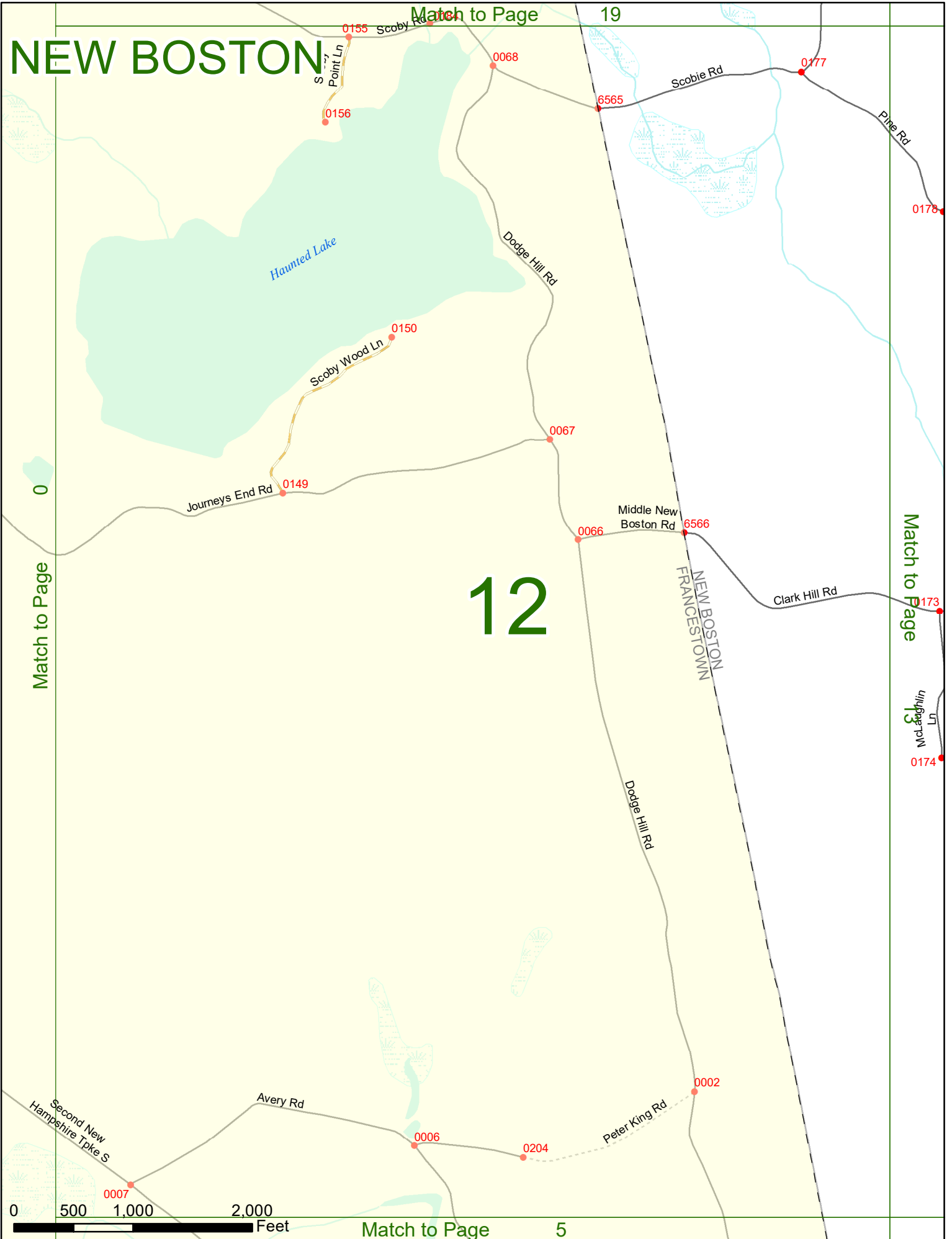
Scoby Rd

S Point Ln

0 500 1,000 2,000 Feet

Match to Page 5

5



NEW BOSTON

Match to Page 20

12

Match to Page

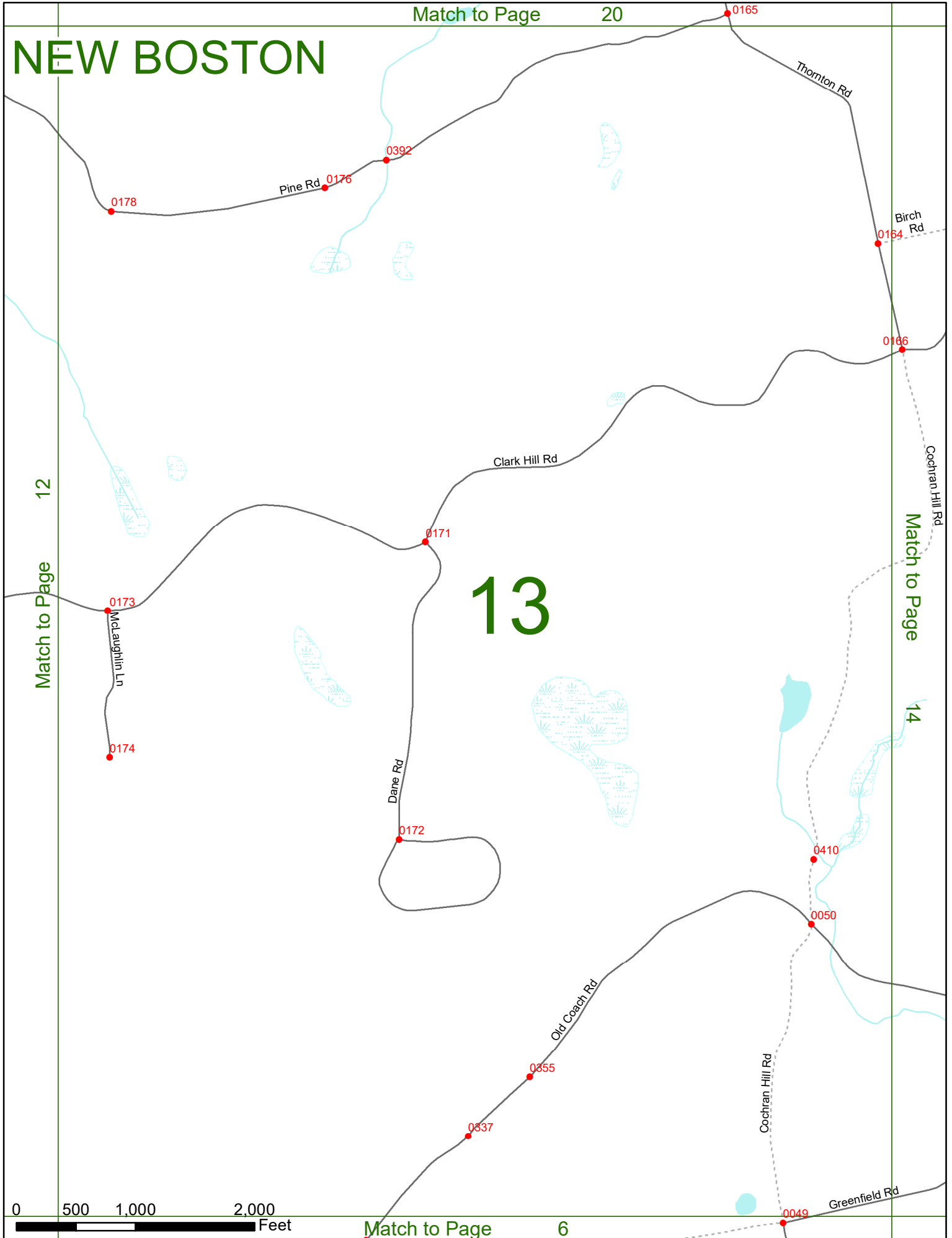
13

Match to Page

14

0 500 1,000 2,000 Feet

Match to Page 6

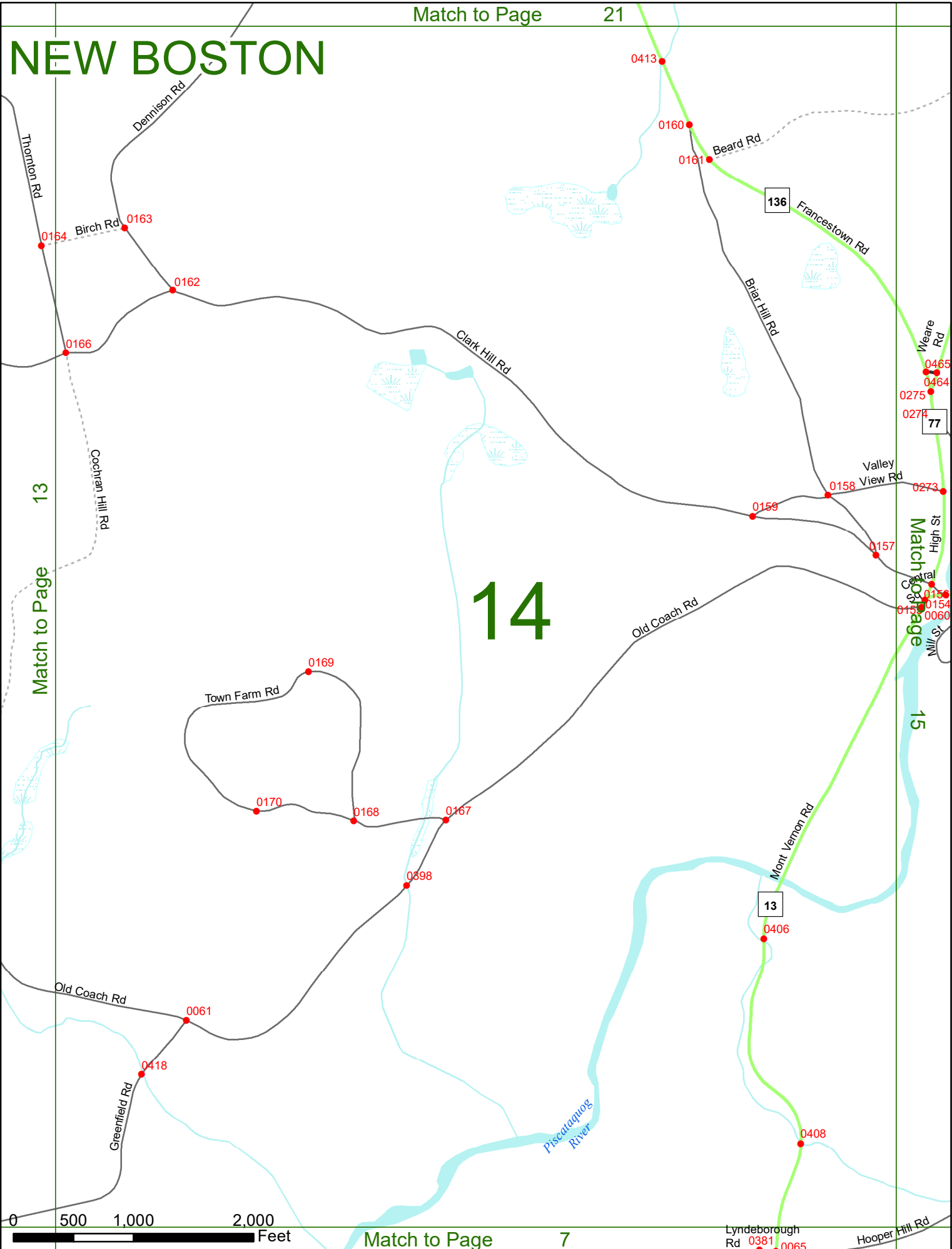


NEW BOSTON

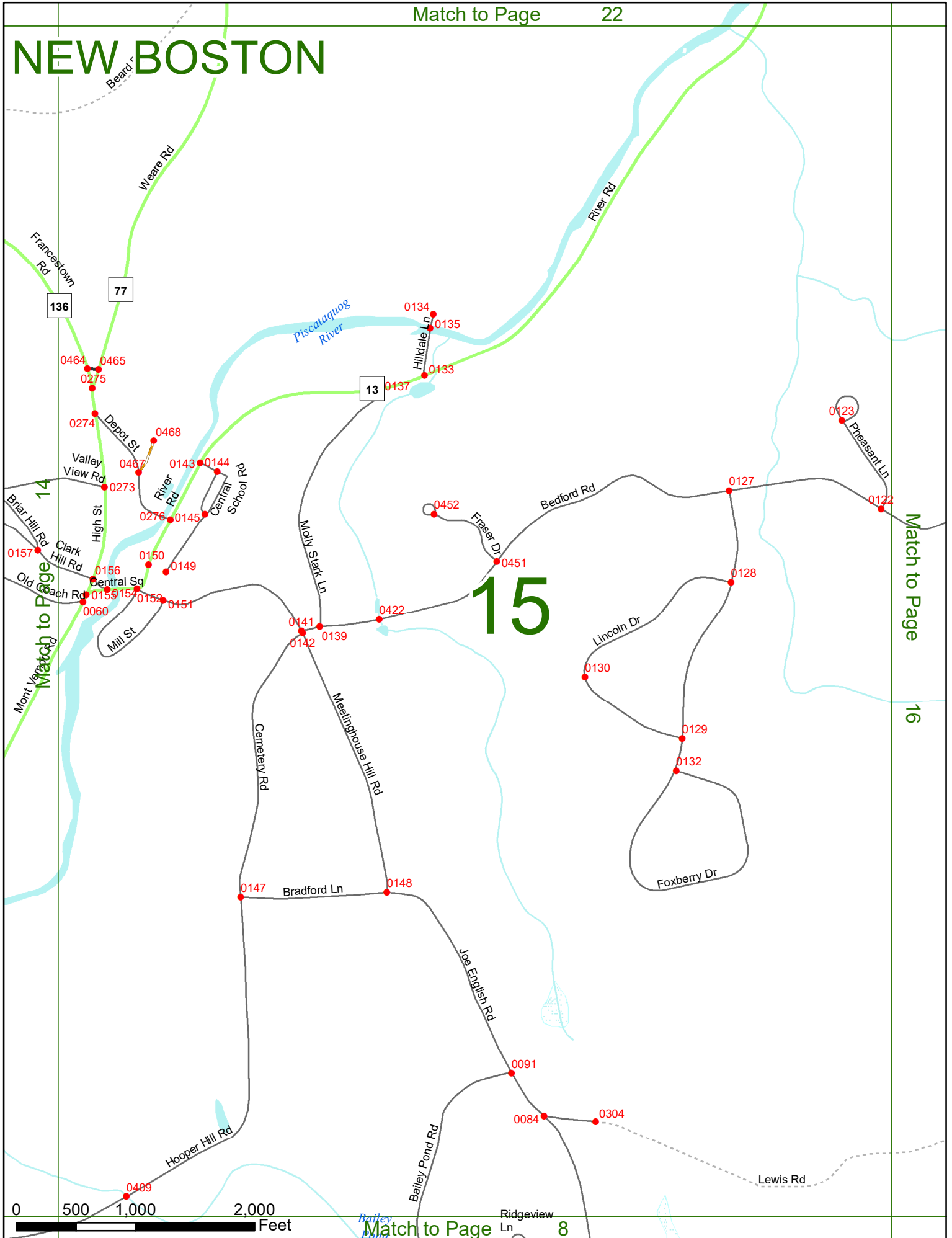
14

Match to Page 13

Match to Page 15



NEW BOSTON



NEW BOSTON

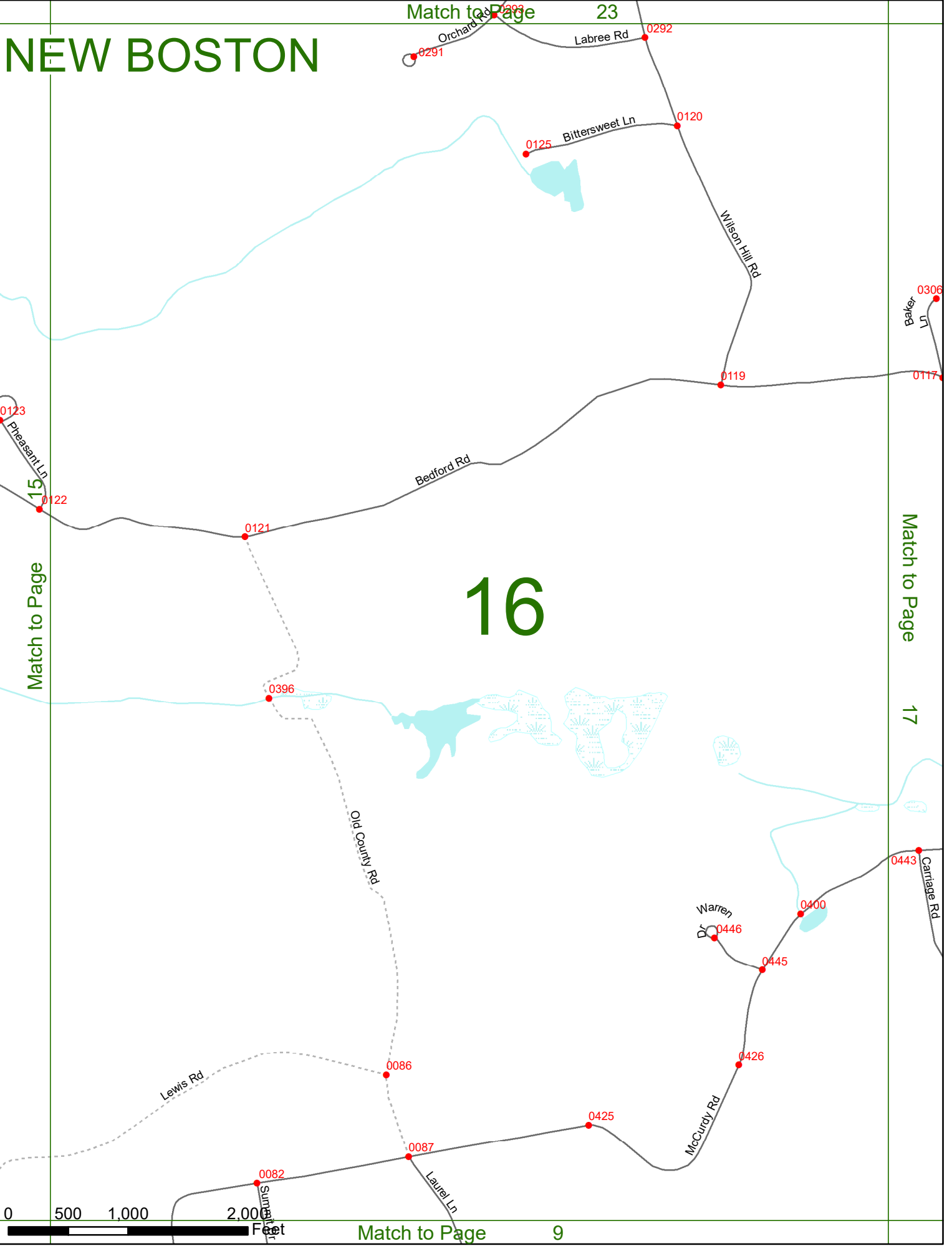
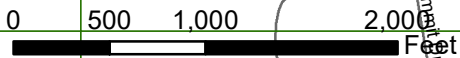
Match to Page 23

Match to Page 15

Match to Page 17

16

Match to Page 9



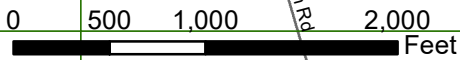
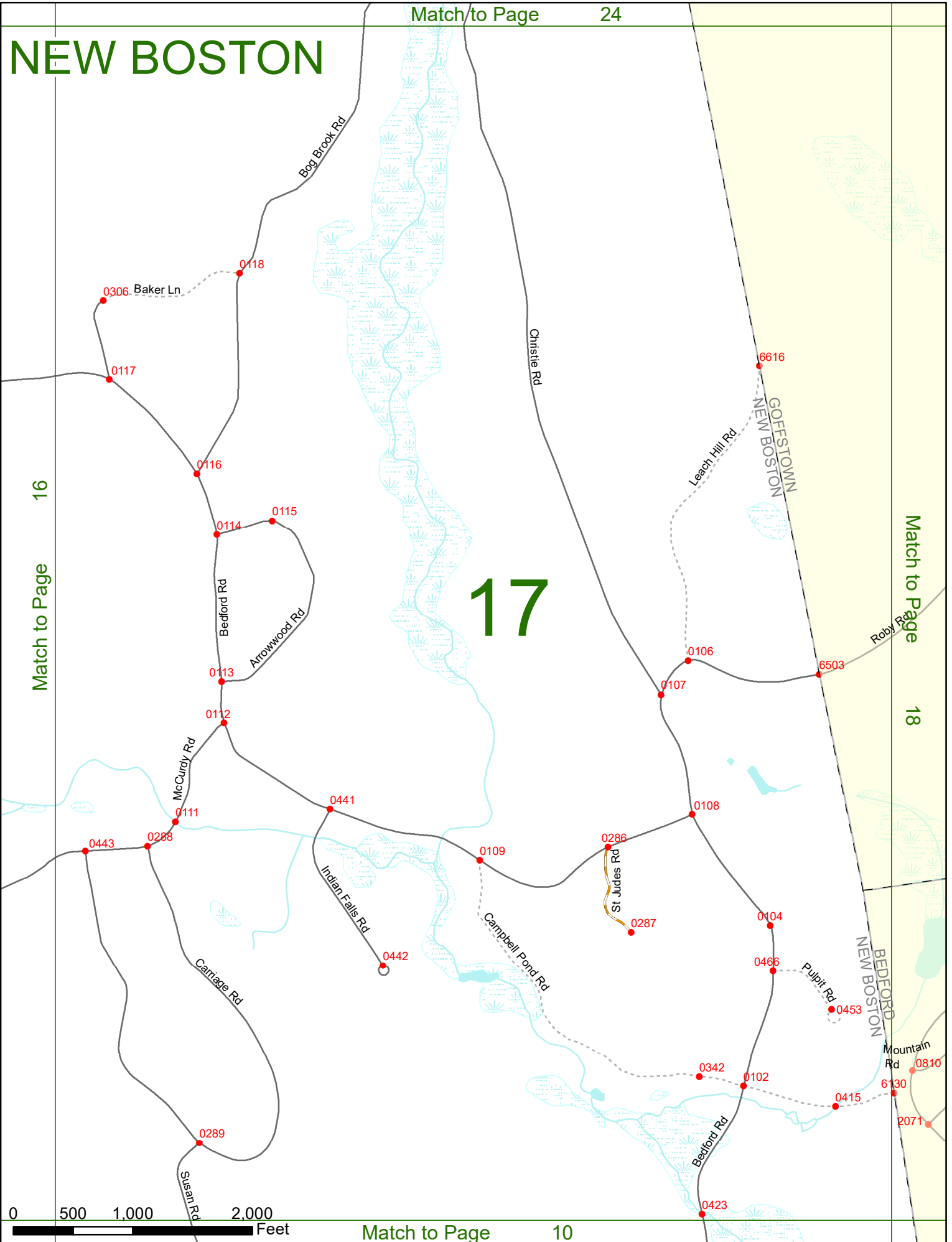
NEW BOSTON

Match to Page 24

Match to Page 16

Match to Page 18

17



Match to Page 10

NEW BOSTON

Match to Page 17

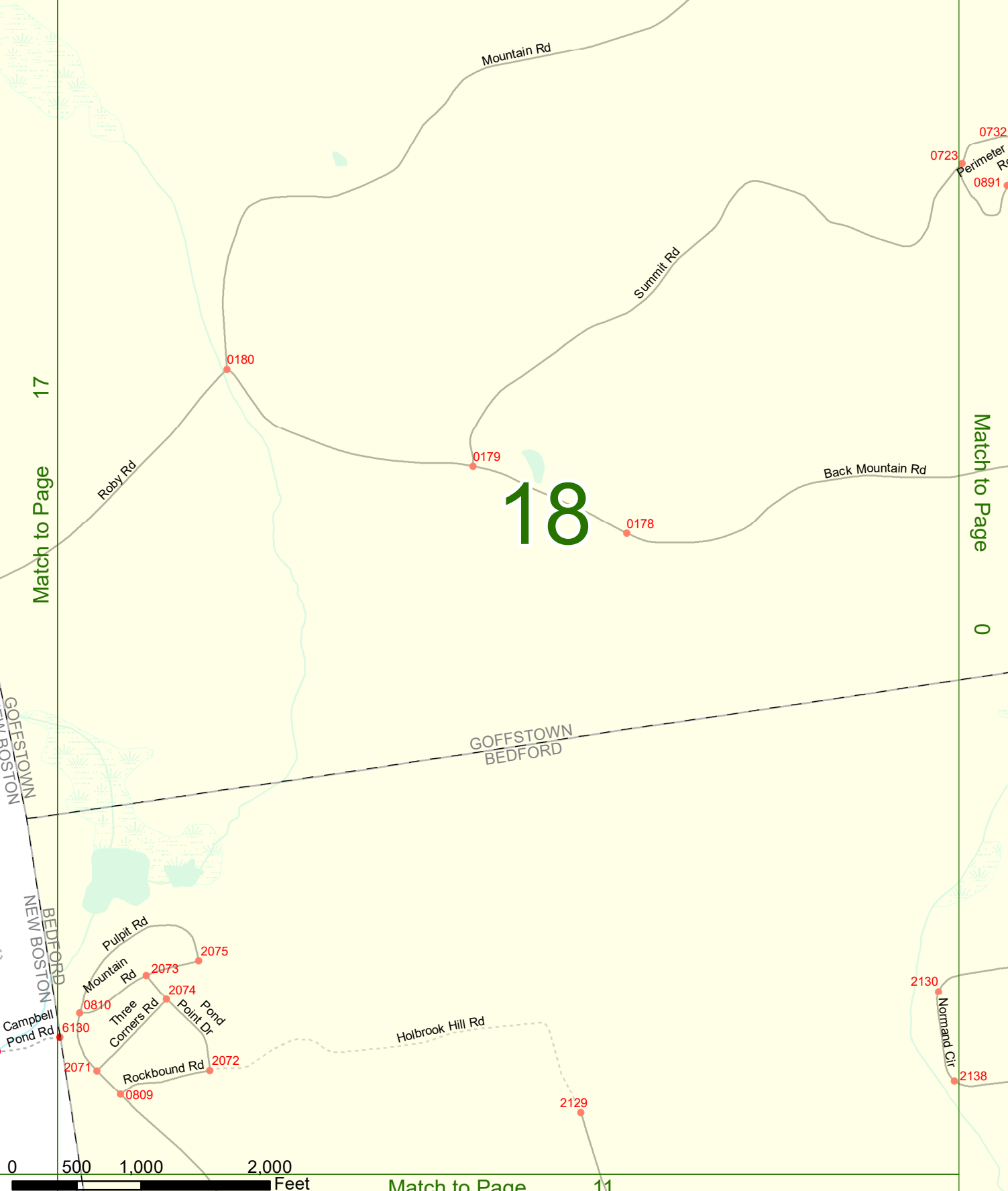

Match to Page 0

18

GOFFSTOWN
BEDFORD

GOFFSTOWN
NEW BOSTON

BEDFORD
NEW BOSTON



NEW BOSTON

Match to Page 25

WEARE
FRANCESTOWN

WEARE
NEW BOSTON

0307

6563

0223

0416

0271

19

NEW BOSTON
FRANCESTOWN

Match to Page 20

20

Match to Page 0

0

Candlewood Hill Rd

0107

Bunker Hill Rd

136

6564

0195

0391

Colburn Rd

New Boston Rd

0185

0180

Francestown Rd

0070

0071

0221

0222

DAVE

Scoby Rd

Scobie Rd

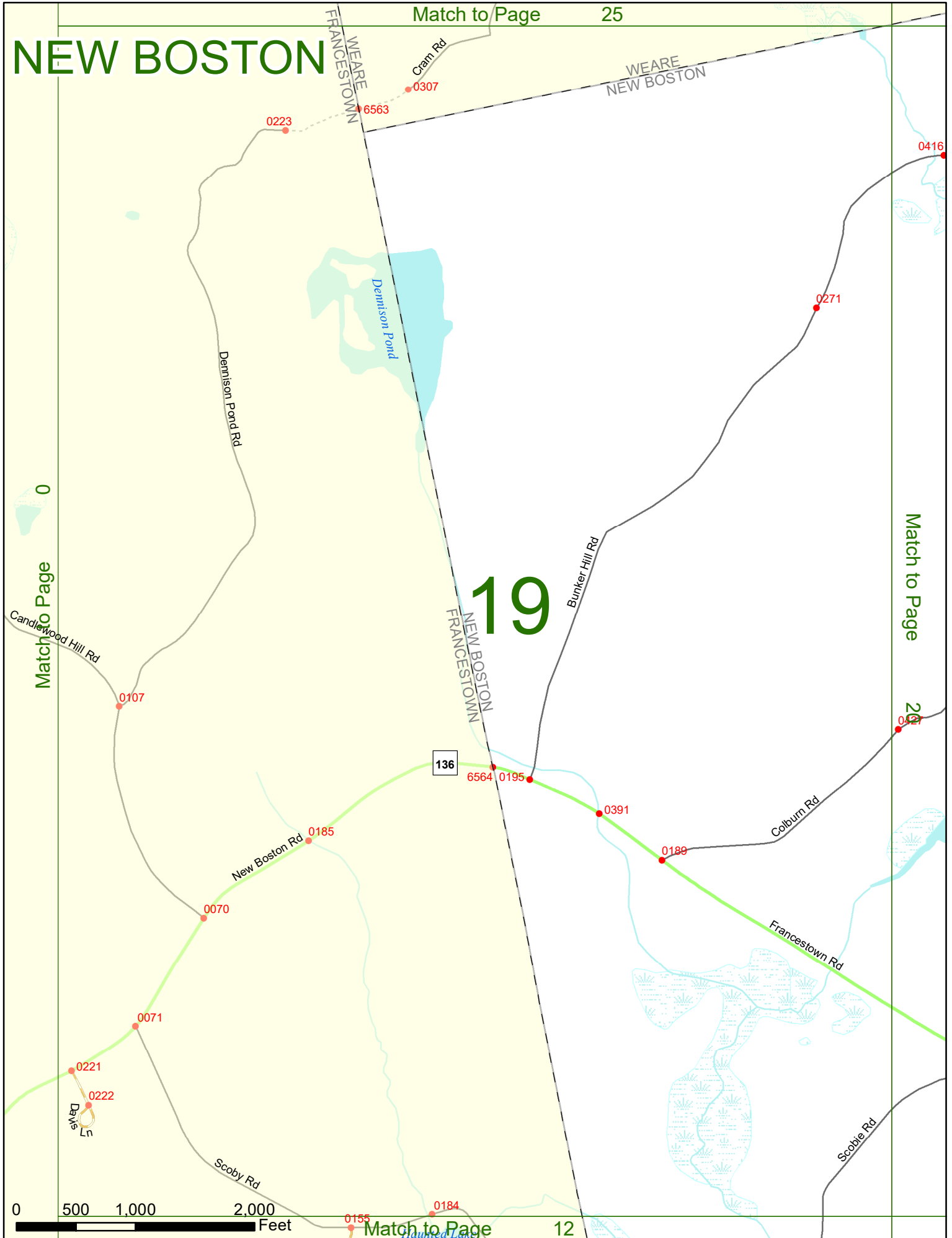
0 500 1,000 2,000 Feet

Match to Page 12

12

0184

0155



NEW BOSTON

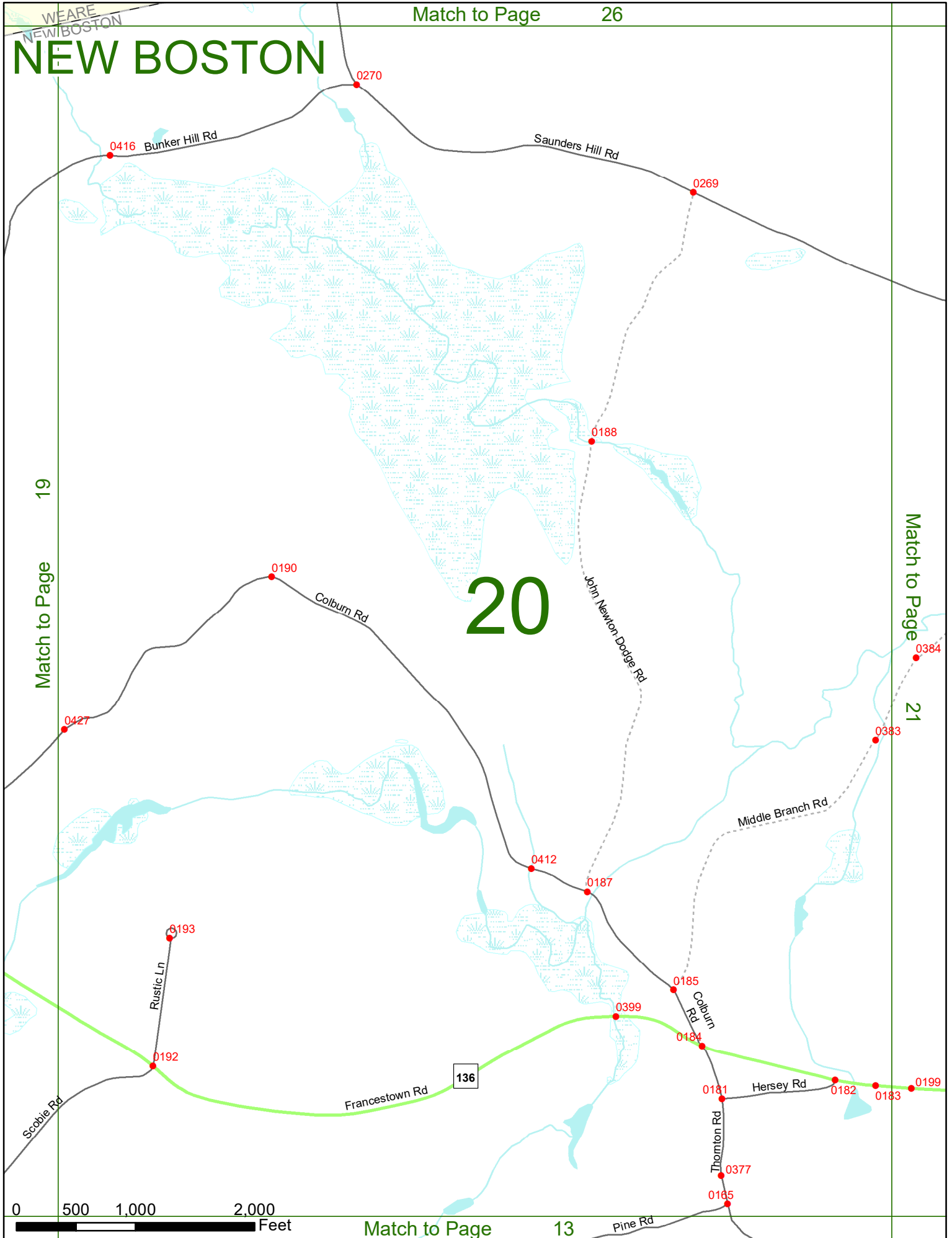
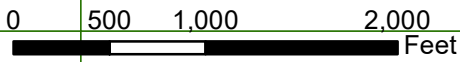
19

Match to Page

20

Match to Page

21



NEW BOSTON

Match to Page 27

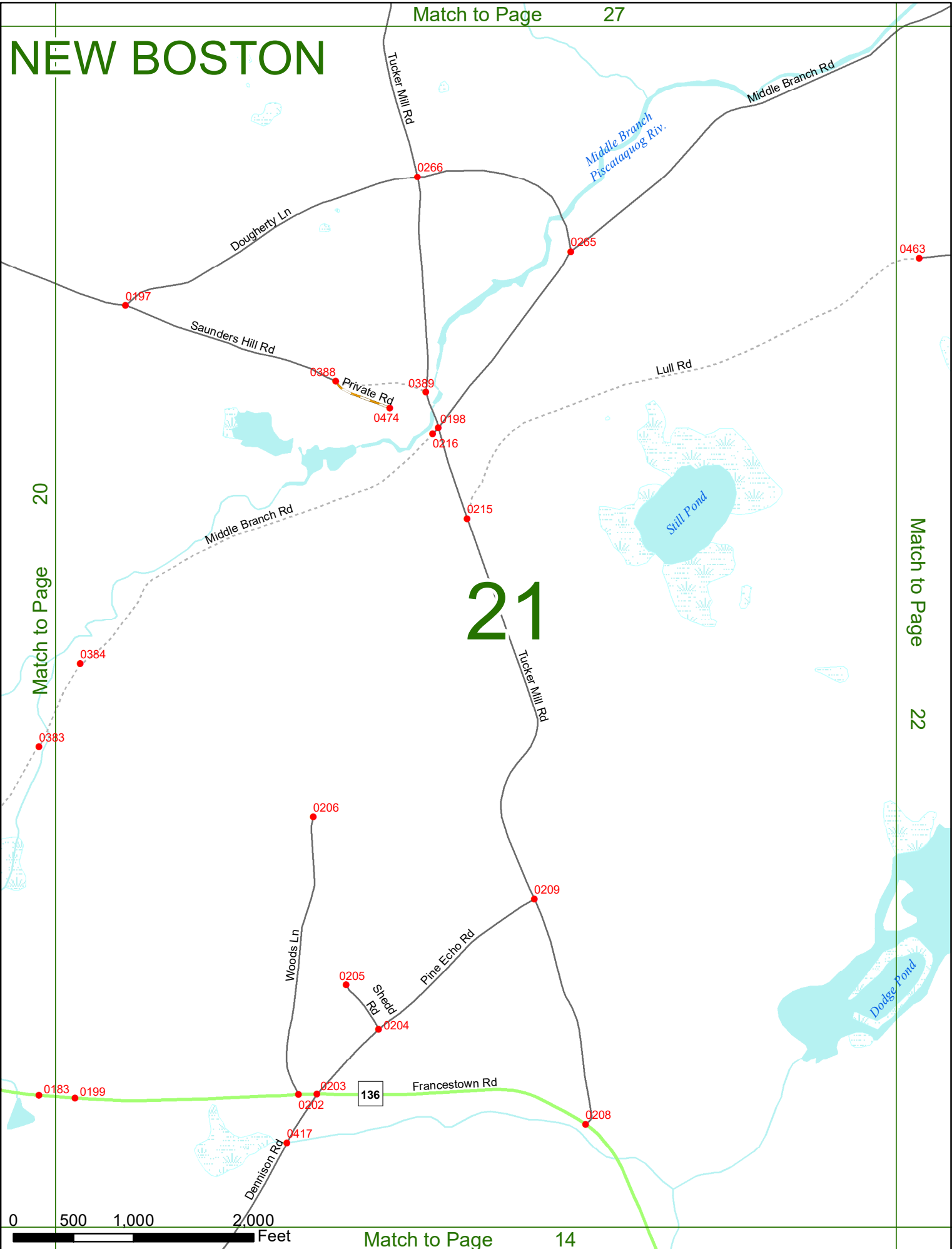
20

Match to Page

Match to Page

22

21



Match to Page 14

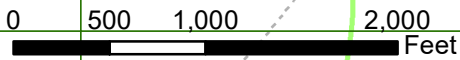
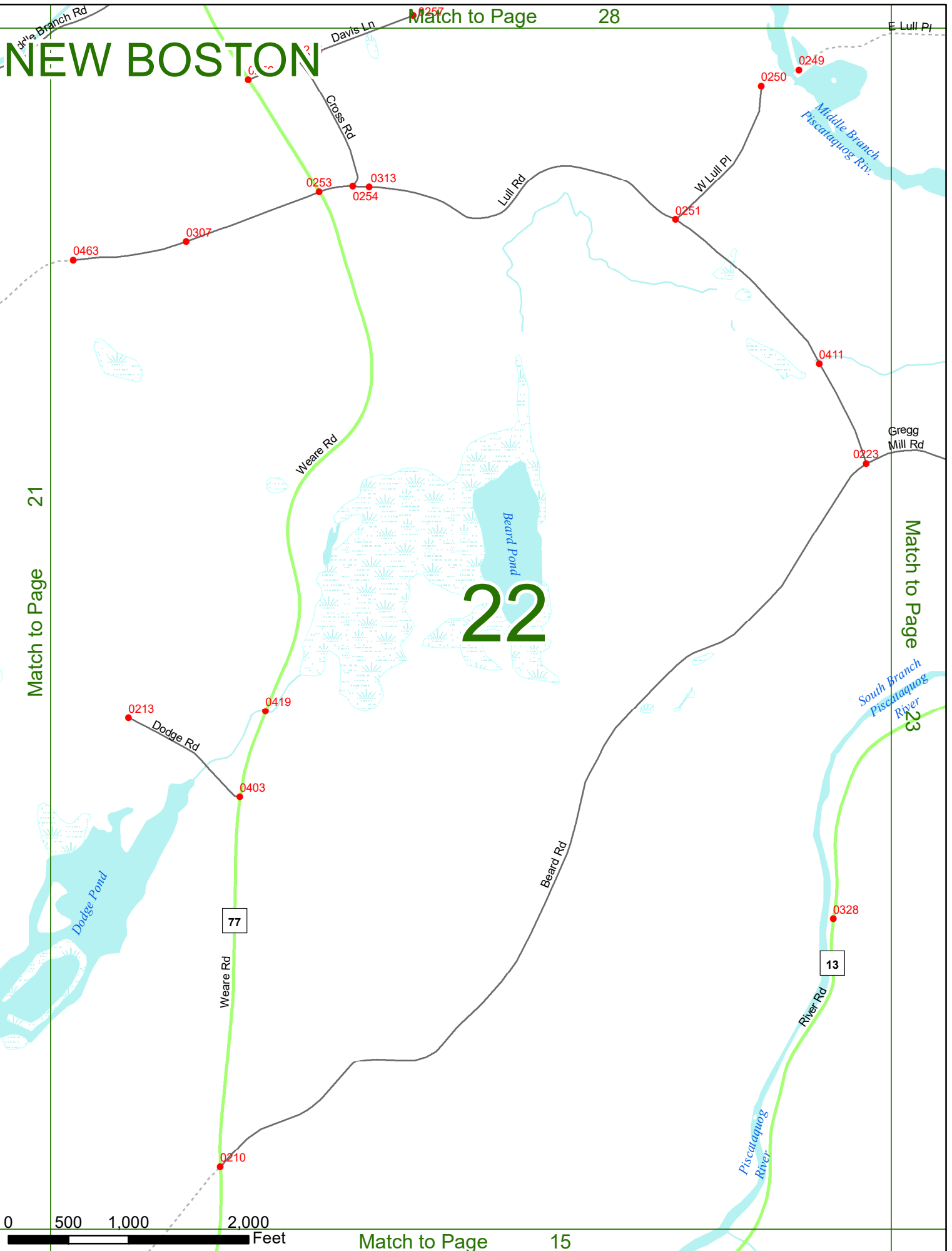
NEW BOSTON

Match to Page 28

Match to Page 21

Match to Page 23

22



Match to Page 15

NEW BOSTON

Match to Page 29

Match to Page 22

Match to Page 22

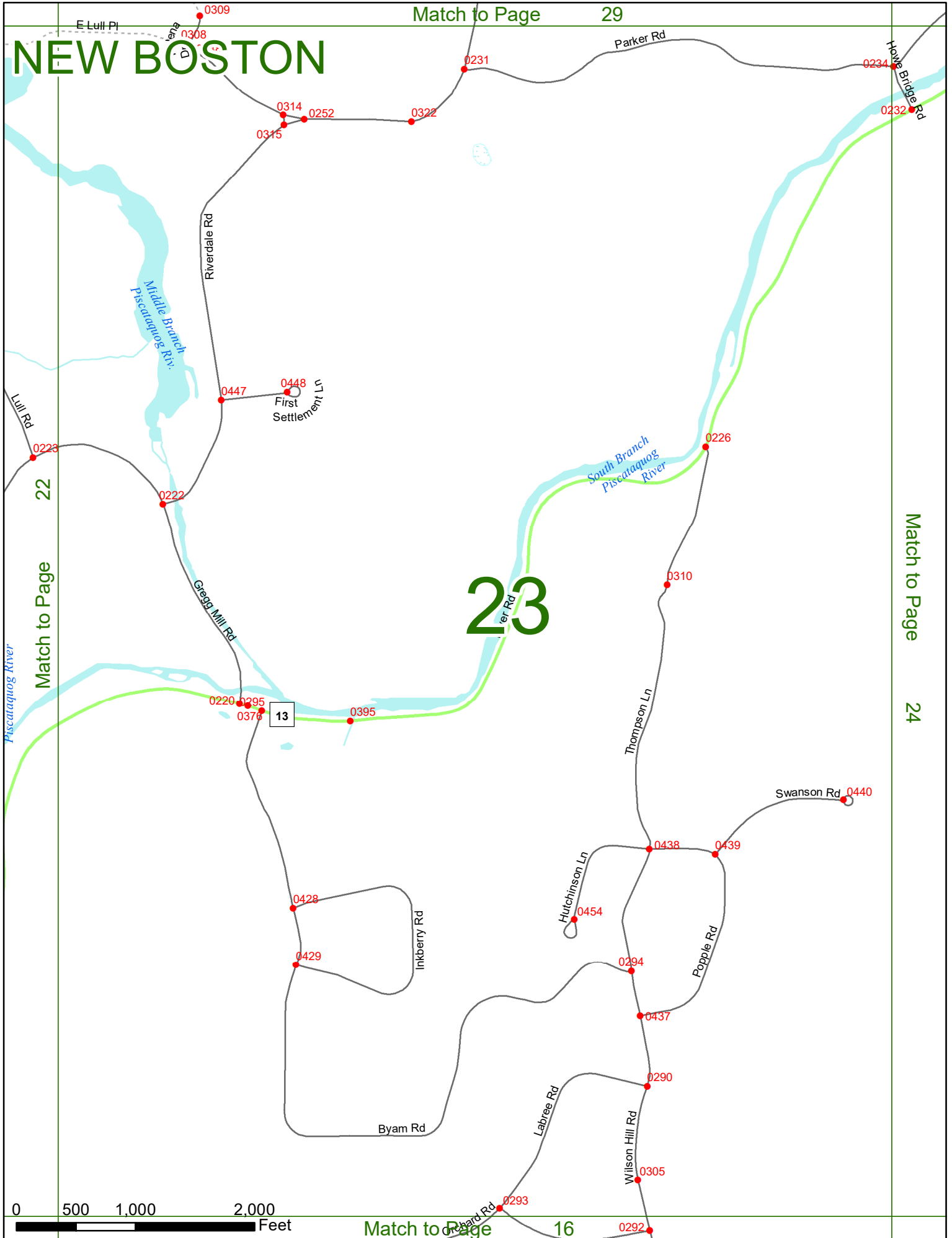
Match to Page 24

23

13

0 500 1,000 2,000 Feet

Match to Page 16



NEW BOSTON

Match to Page 30

24

GOFFSTOWN
NEW BOSTON

Match to Page 0

23

Match to Page

0

Match to Page

0440

0232

0229

0230

6505

0215

0216

0211

0214

0709

0185

0184

0182

0181

0183

0436

0435

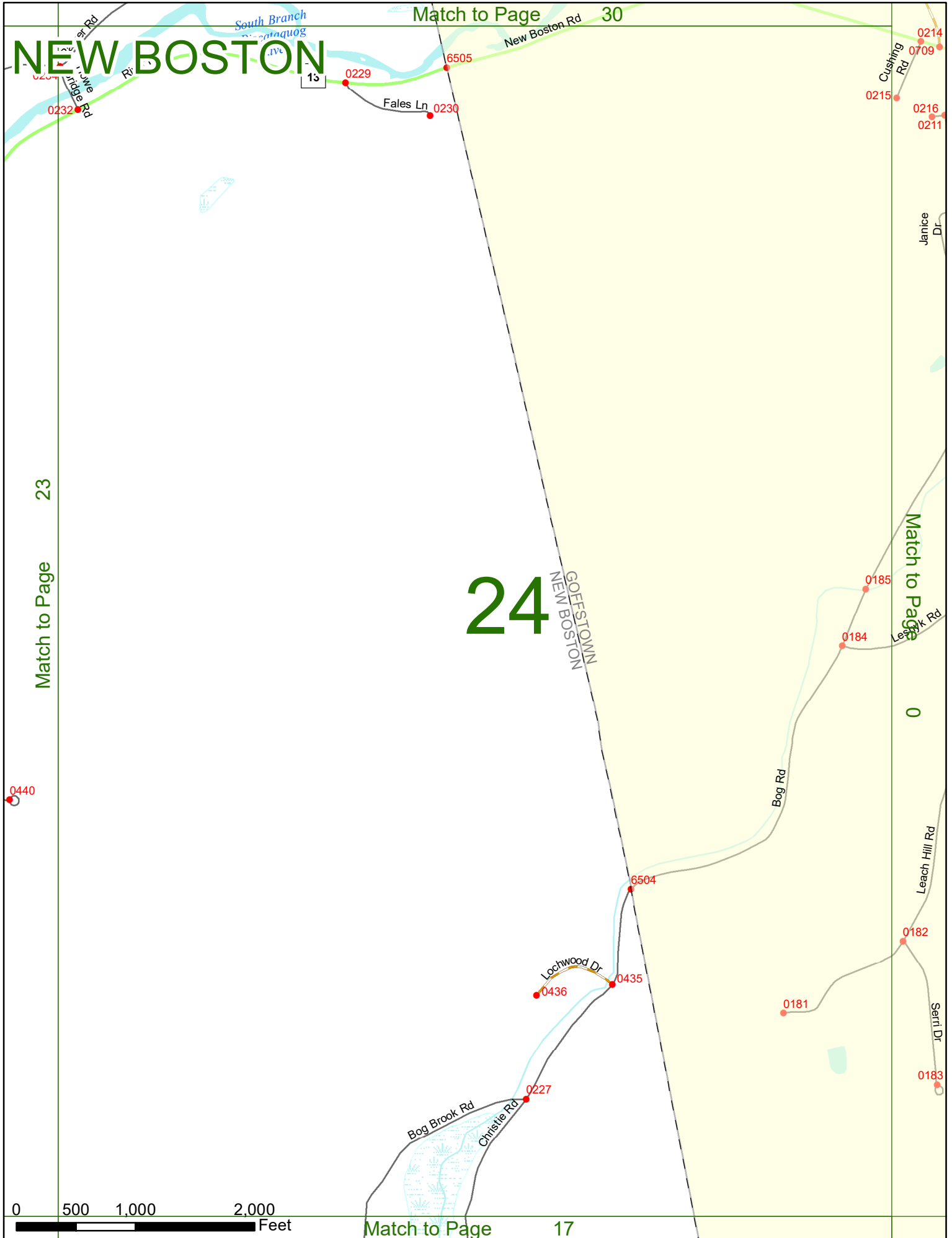
6504

0227

0440

0 500 1,000 2,000 Feet

Match to Page 17



NEW BOSTON

Ferrin Pond

Eben Paige Rd

Match to Page 0

Marsh Ridge Rd

0348

0349

0330

0

Match to Page

Jewett Rd

Mountain Rd

0025

0024

0311

000

0028

0029

Bogue Rd

0023

0427

WEARE
FRANCESTOWN

Gettings Rd

0441

Cran Rd

0416

Fieldstone Cir

0435

0032

0034

Moulton Rd

Bartlett Dr

Ella Ln

0021



Mountain School Rd

0015

0016

0017

0308

Abbie Dr

0019

0020

Lorden Ln

0018


Balch Hill Rd

0035

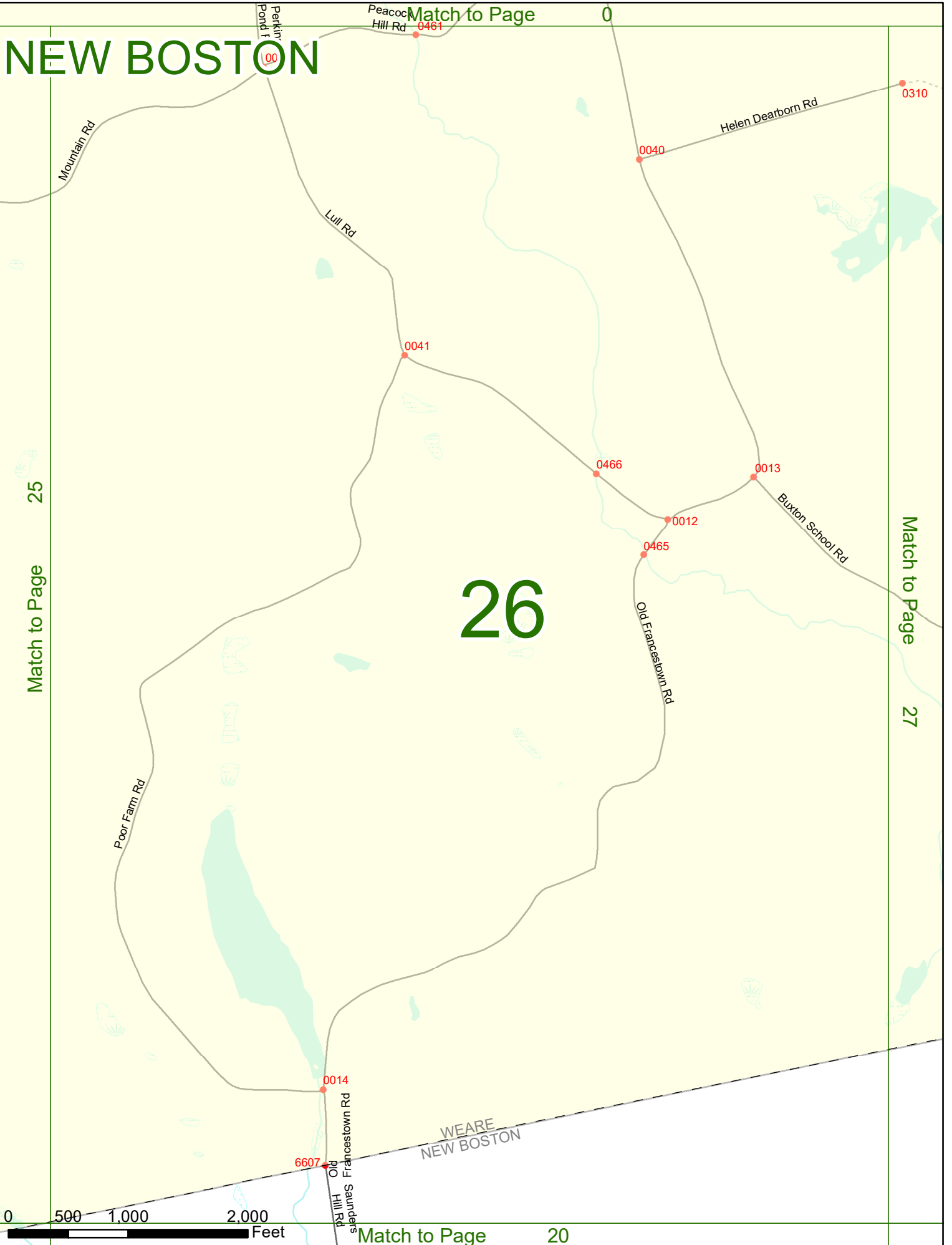
Lawrence Rd

0026

Mountain Rd



NEW BOSTON



NEW BOSTON

Match to Page 0

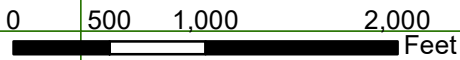
26

Match to Page

27

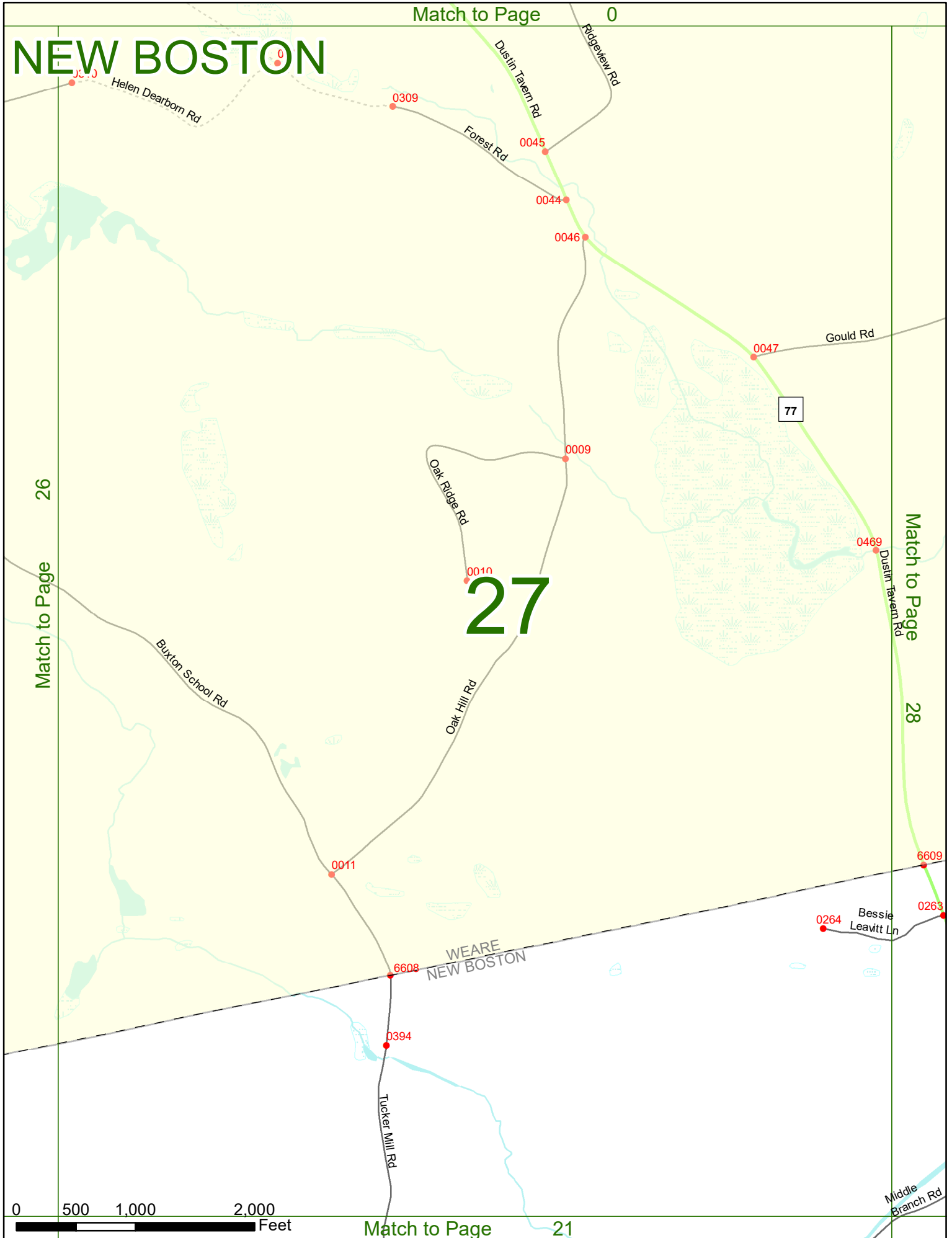
Match to Page

28

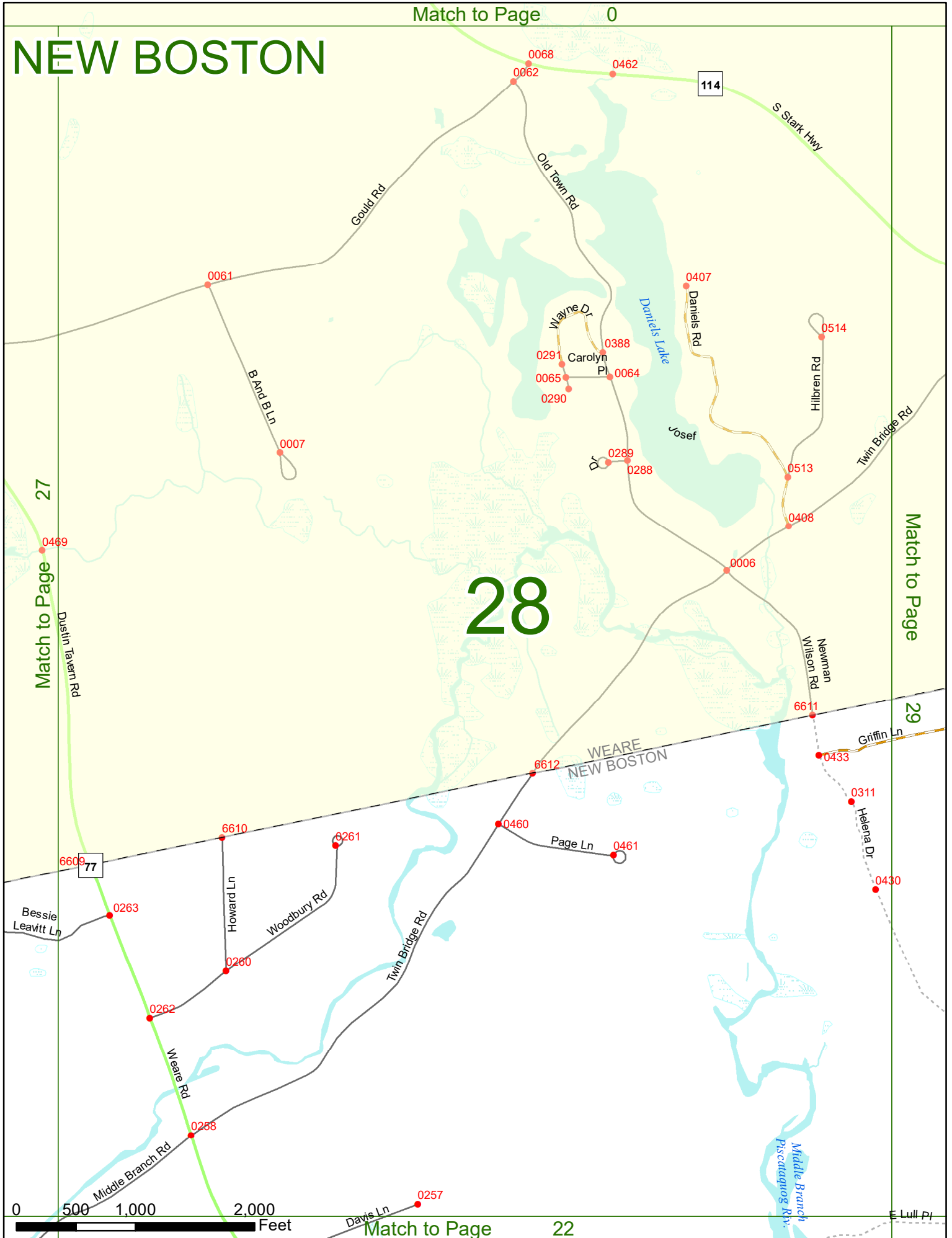


Match to Page

21



NEW BOSTON



28

27

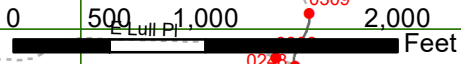
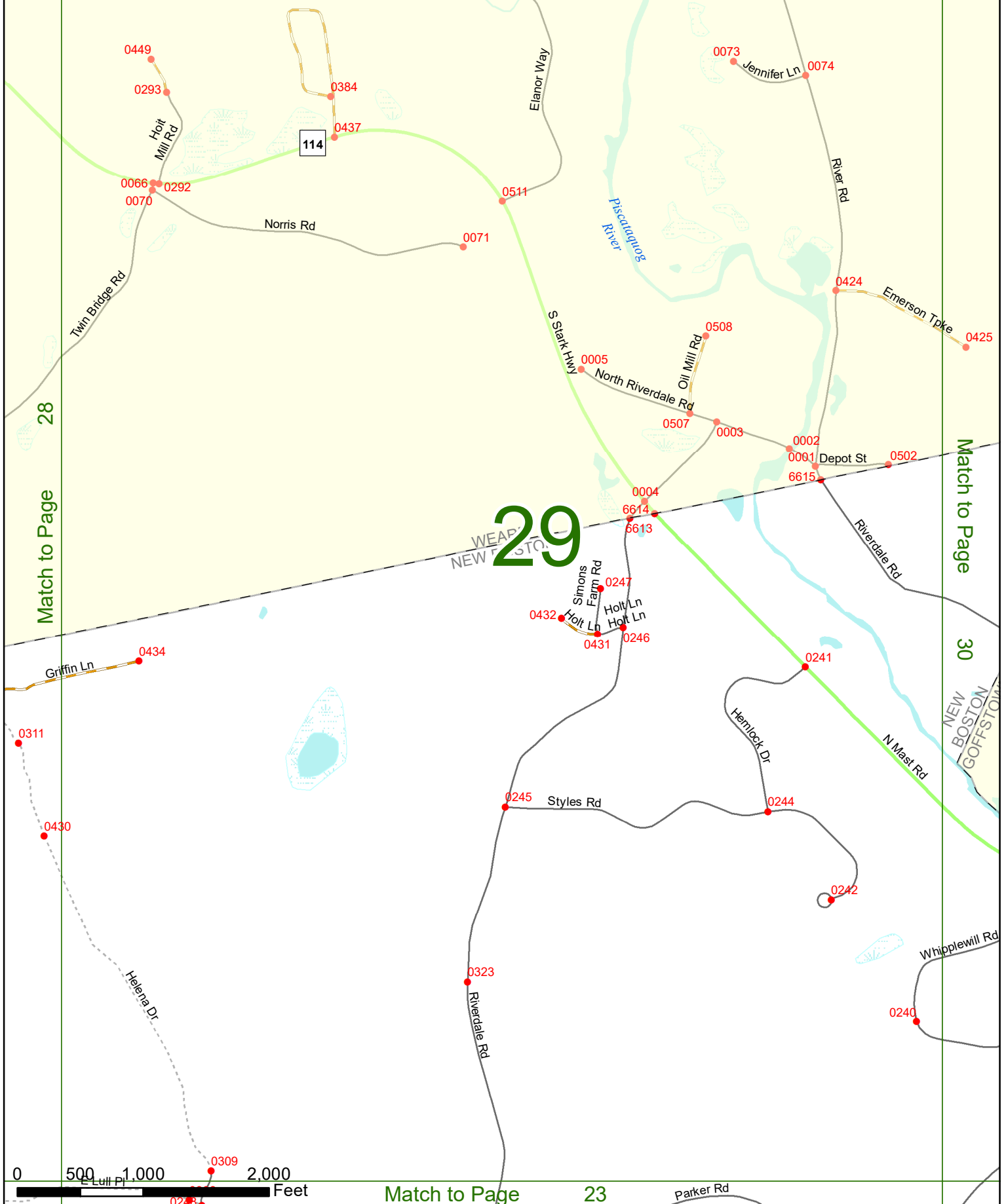
Match to Page

Match to Page

29



NEW BOSTON



NEW BOSTON

Match to Page 0

Emerson Tpke 0425

29

WEARE
NEW BOSTON

Match to Page

Riverdale Rd

NEW BOSTON
GOFFSTOWN

N Mast Rd

Whipplewill Rd

0239

0240

Parker Rd

0237

0

500 1,000 2,000 Feet

GOFFSTOWN
WEARE

Riverside Dr

0236

0235

0238

0237

0236

0235

0234

Parker Station Rd

0275

0274

0273

0272

0271

0270

0269

0268

0267

0266

0265

0264

0263

0262

0261

0260

Orchard Hill Rd

0704

0280

0279

0278

0277

0276

0275

0274

0273

0272

0271

0270

0269

0268

0267

0266

0265

0264

0263

30

Kings Ranch Rd

0596

0786

0594

0589

0590

0591

0593

0595

0706

0305

0304

0676

0677

0678

0679

0680

0681

0682

0683

0684

0685

0686

0687

0688

0689

0690

0691

0692

0693

Gorham Pond Rd

0590

0591

0592

0593

0594

0595

0596

0597

0598

0599

0600

0601

0602

0603

0604

0605

0606

0607

0608

0609

0610

0611

0612

0613

0614

0615

Story Rd

0590

0591

0592

0593

0594

0595

0596

0597

0598

0599

0600

0601

0602

0603

0604

0605

0606

0607

0608

0609

0610

0611

0612

0613

0614

Saunders Rd

0590

0591

0592

0593

0594

0595

0596

0597

0598

0599

0600

0601

0602

0603

0604

0605

0606

0607

0608

0609

0610

0611

0612

0613

0614

N Mast St

0676

0677

0678

0679

0680

0681

0682

0683

0684

0685

0686

0687

0688

New Boston Rd

0900

0929

13

0714

0713

0712

0711

Match to Page

0

Parsons Dr

0305

0304

0676

0677

0678

0679

0680

0681

0682

0683

0684

0685

0686

Match to Page

24

0214, 0709