



Maps and data sets are not guaranteed to be free from errors and omissions. Data is in a constant state of update and correction by various groups and agencies. Information displayed on this map is the best available at the time of publication.

# 2022 Nodal Reference Bookmap

## LEGEND



NHDOT will accept crash locations based on the State of NH Uniform Police Traffic Accident Report.

Crash occurred on:

**Option 1**     Street Address  
                   123 Main Street

**Option 2**     Route No and/or     Distance from             NESW             Intesecting Road, Bridge,  
                   Street name             Intersecting Street                                     Town/County line  
                   Main Street                    500                    E                    Oak Street

**Option 3**     First Node                    Distance from First Node                    Second Node  
                   515                                    212                                    632

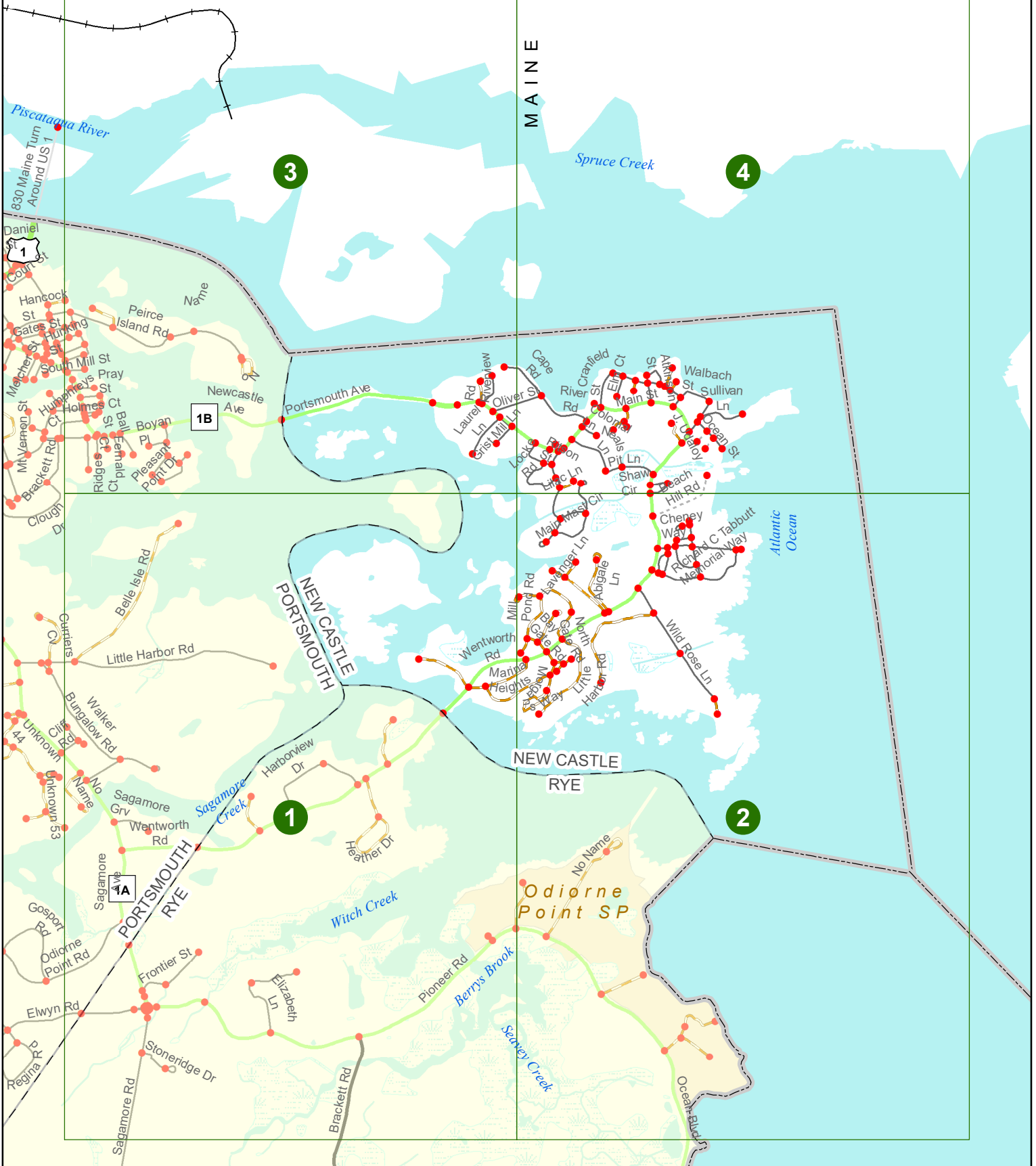
**Option 4**     Route No and/or             Mile Marker on Interstate Only     NESW             Mile (Marker)  
                   Street name  
                   189S                    700 feet                    S                    36.8

**Option 3 – Example**

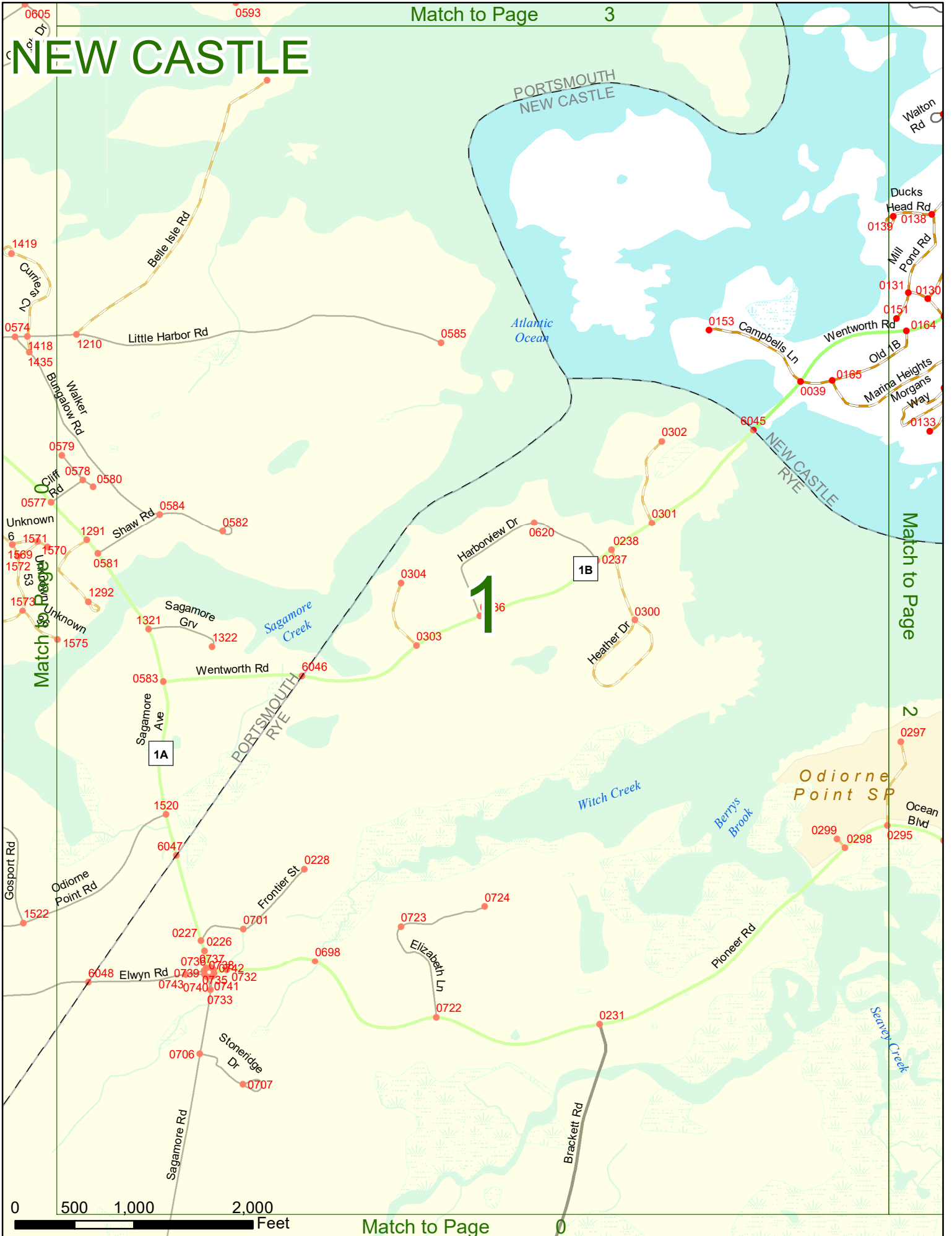
Street Name                    Loudon Road  
First Node                             803  
Distance from First Node             318 Ft  
Second Node                            813



# NEW CASTLE



# NEW CASTLE



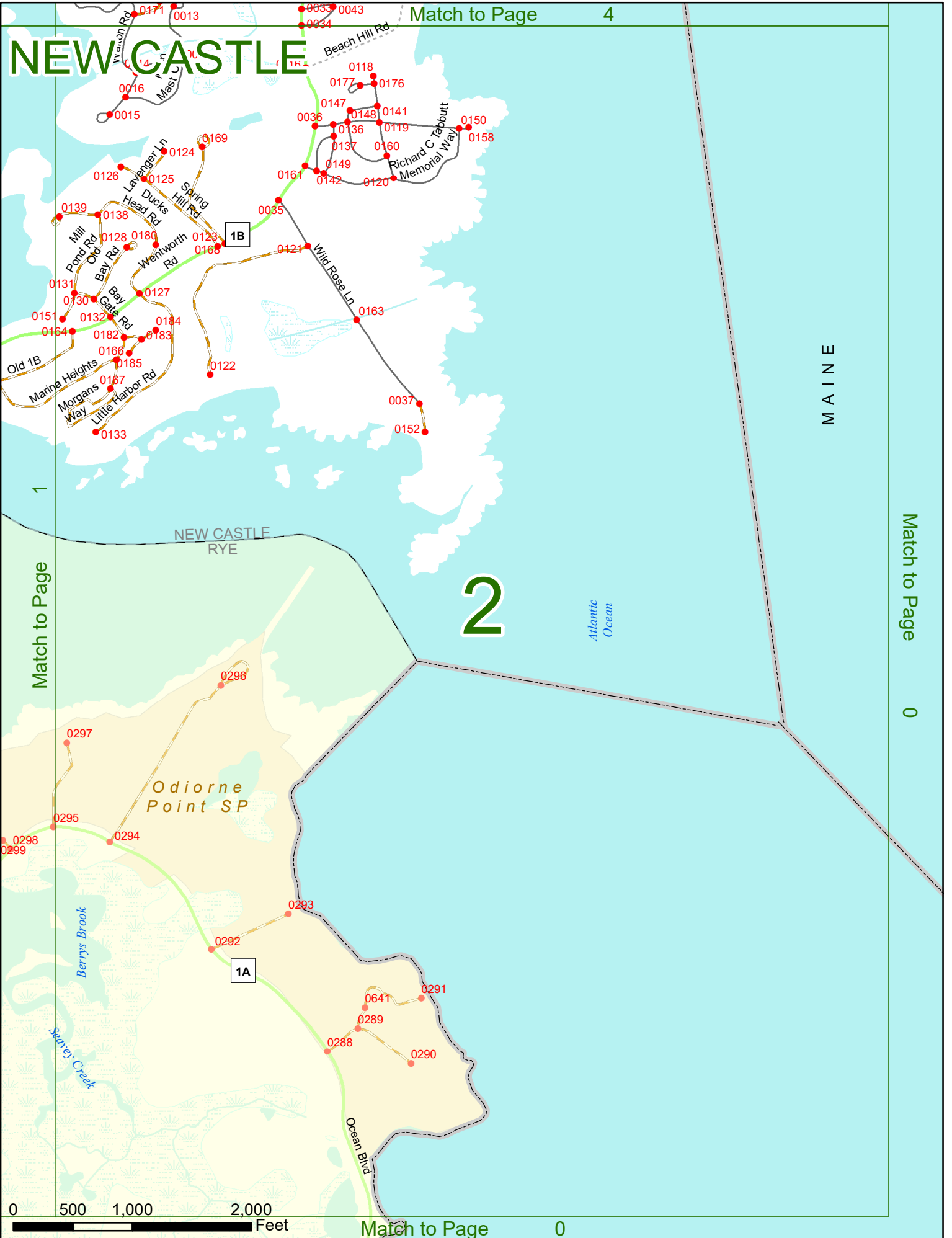
Match to Page 3

Match to Page 2

# NEW CASTLE

Match to Page 4

4




Match to Page

1

Match to Page

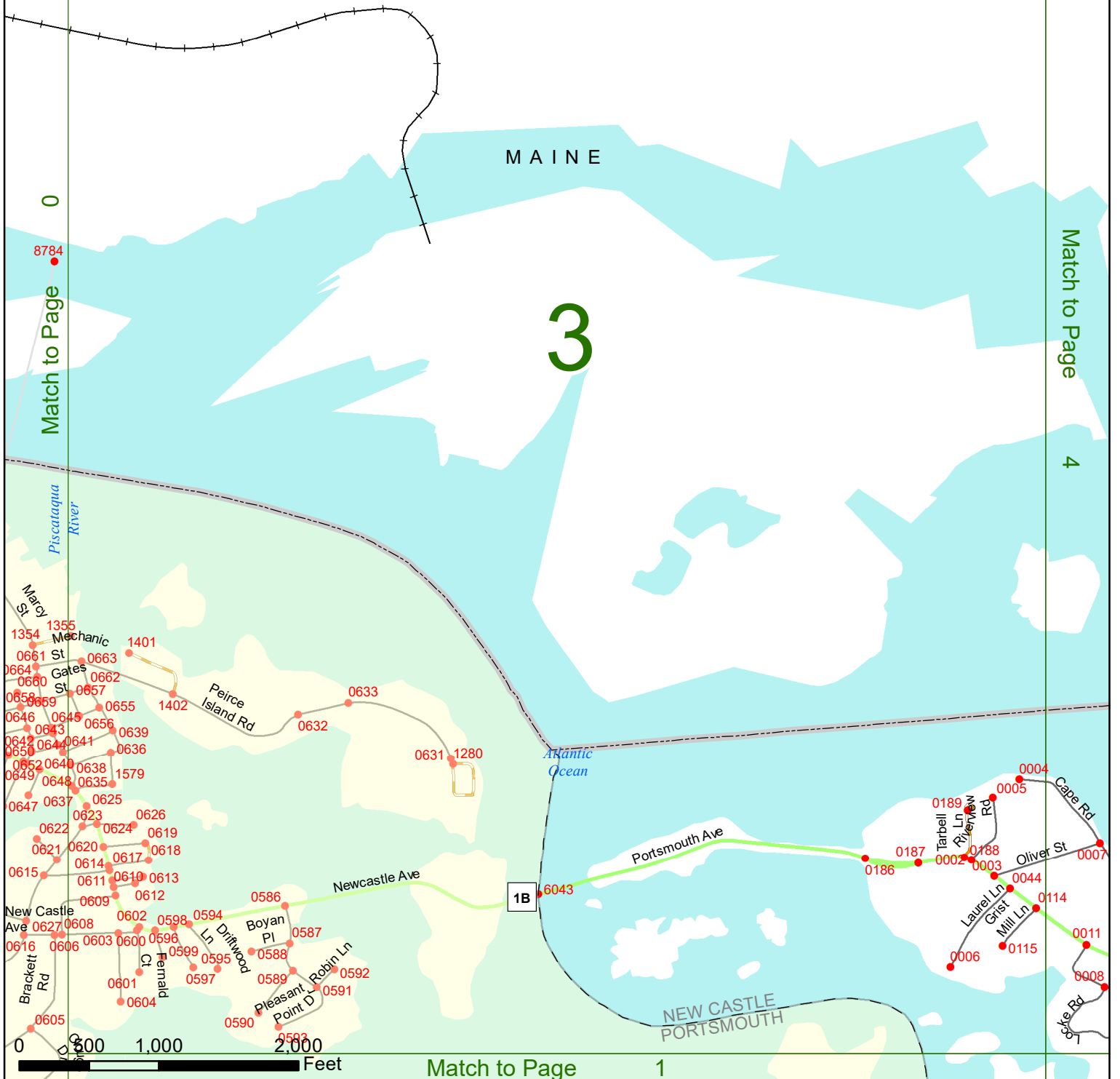
0



Match to Page

0

# NEW CASTLE



Match to Page 0

Match to Page 4

# 3

0 500 1,000 2,000 Feet

Match to Page 1

# NEW CASTLE

Match to Page 3

M A I N E

# 4

Match to Page 0

