

New Hampshire
DOT
 Department of Transportation

Maps and data sets are not guaranteed to be free from errors and omissions. Data is in a constant state of update and correction by various groups and agencies. Information displayed on this map is the best available at the time of publication.

2022 Nodal Reference Bookmap

LEGEND



NHDOT will accept crash locations based on the State of NH Uniform Police Traffic Accident Report.

Crash occurred on:

Option 1 Street Address
 123 Main Street

Option 2 Route No and/or Distance from NESW Intesecting Road, Bridge,
 Street name Intersecting Street Town/County line
 Main Street 500 E Oak Street

Option 3 First Node Distance from First Node Second Node
 515 212 632

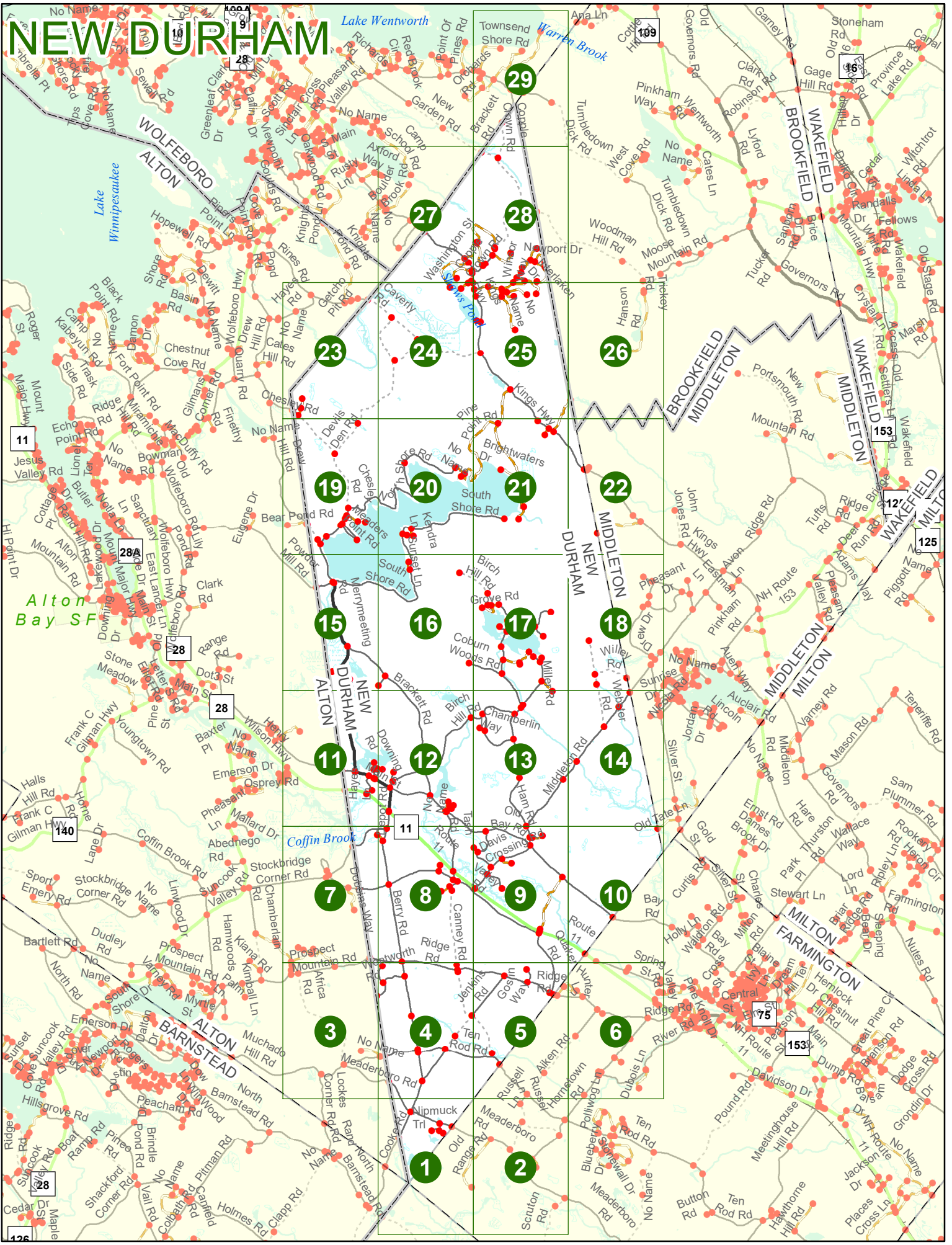
Option 4 Route No and/or Mile Marker on Interstate Only NESW Mile (Marker)
 Street name
 189S 700 feet S 36.8

Option 3 – Example

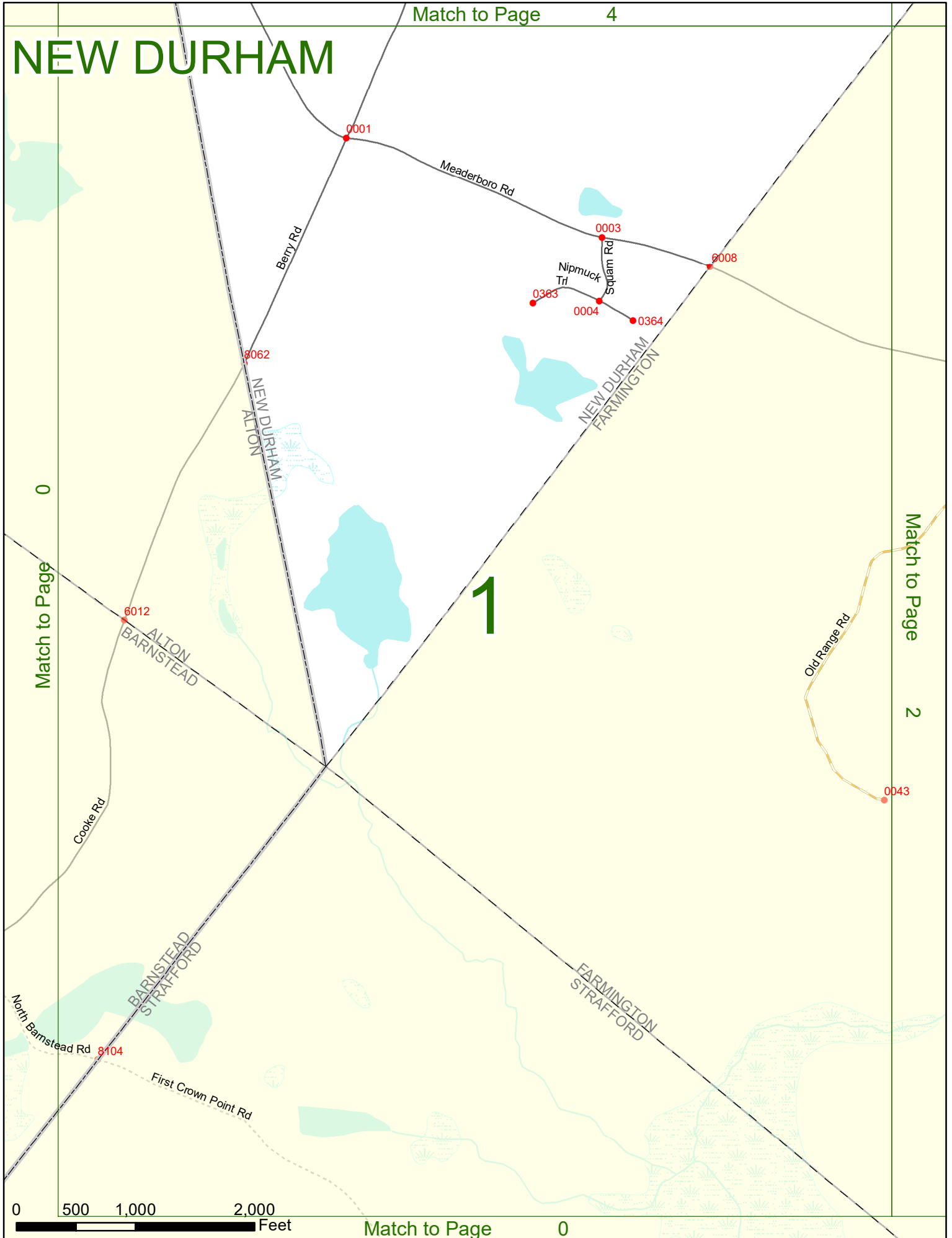
Street Name Loudon Road
First Node 803
Distance from First Node 318 Ft
Second Node 813



NEW DURHAM



NEW DURHAM




0

Match to Page

1

Match to Page

2



NEW DURHAM

Match to Page 5

5

FAIRVIEW
NEW
AM
CN

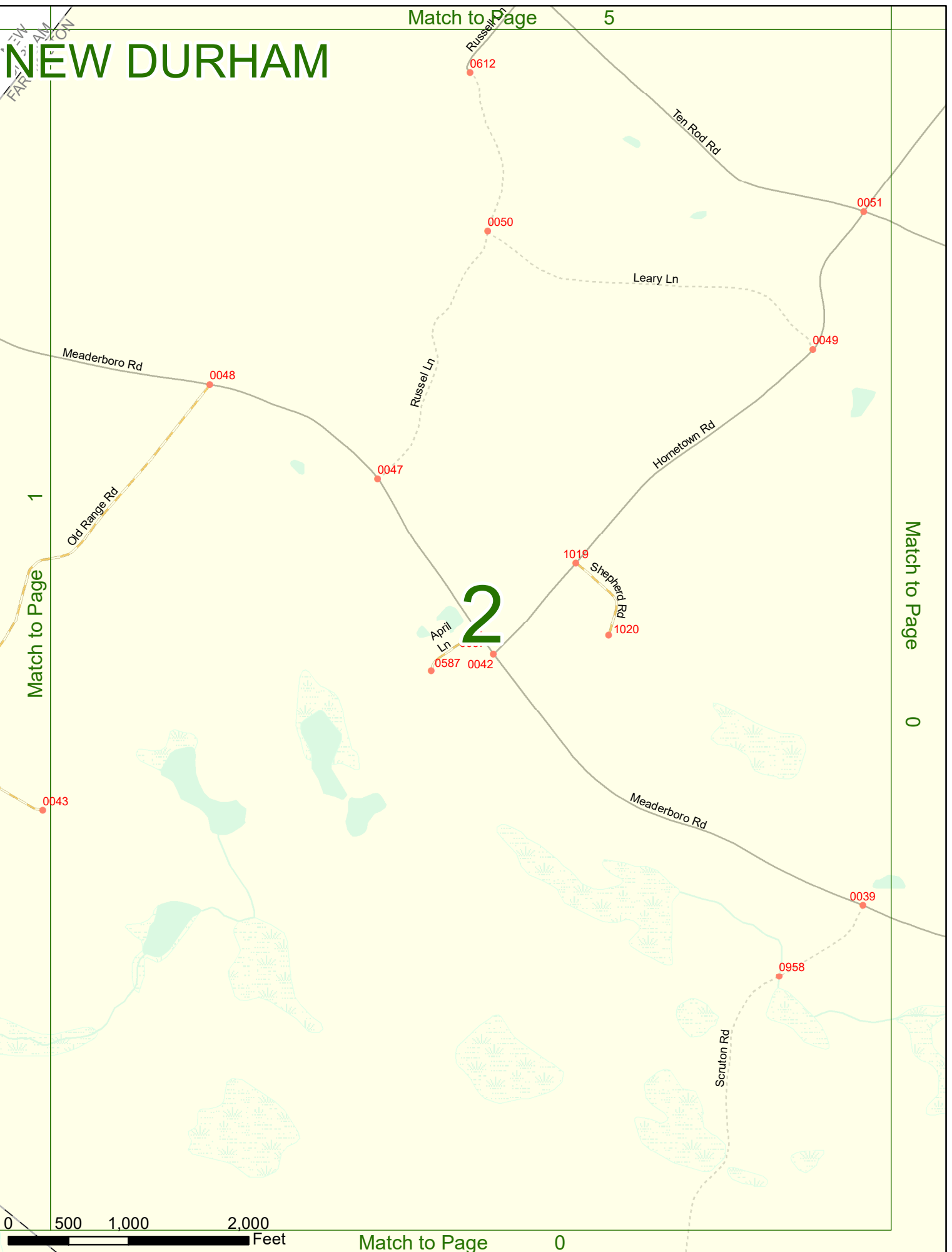
1

Match to Page

Match to Page

0

2



0 500 1,000 2,000 Feet

Match to Page

0

NEW DURHAM

Match to Page 7

Match to Page 0

Match to Page 4

3

1160

1387

1156

0689

1421

0059

0060

0178

0329

1220

1219

0120

0121

Lockes
Corner Rd

Prospect Mountain Rd

Africa Rd

Muchado Hill Rd

Meadersboro Rd

Muchado
Hill Rd

Ragged
Mountain Rd

NEW DURHAM
ALTON

0 500 1,000 2,000 Feet

Match to Page 0

NEW DURHAM

Match to Page 8

Match to Page 3

Match to Page 5

4

Muchado Hill Rd

Ragged Mountain Rd

Wentworth Rd

Ridge Rd

Carney Rd

Bennett Rd

Libby Rd

Jenkins Rd

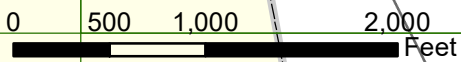
Ten Rod Rd

Cameron Rd

Mearnsboro Rd

Berry Rd

NEW DURHAM
FARMINGTON



Match to Page 1

0060

0178

0062

0058

0056

0055

0054

1219

8064

8063

0006

0009

0441

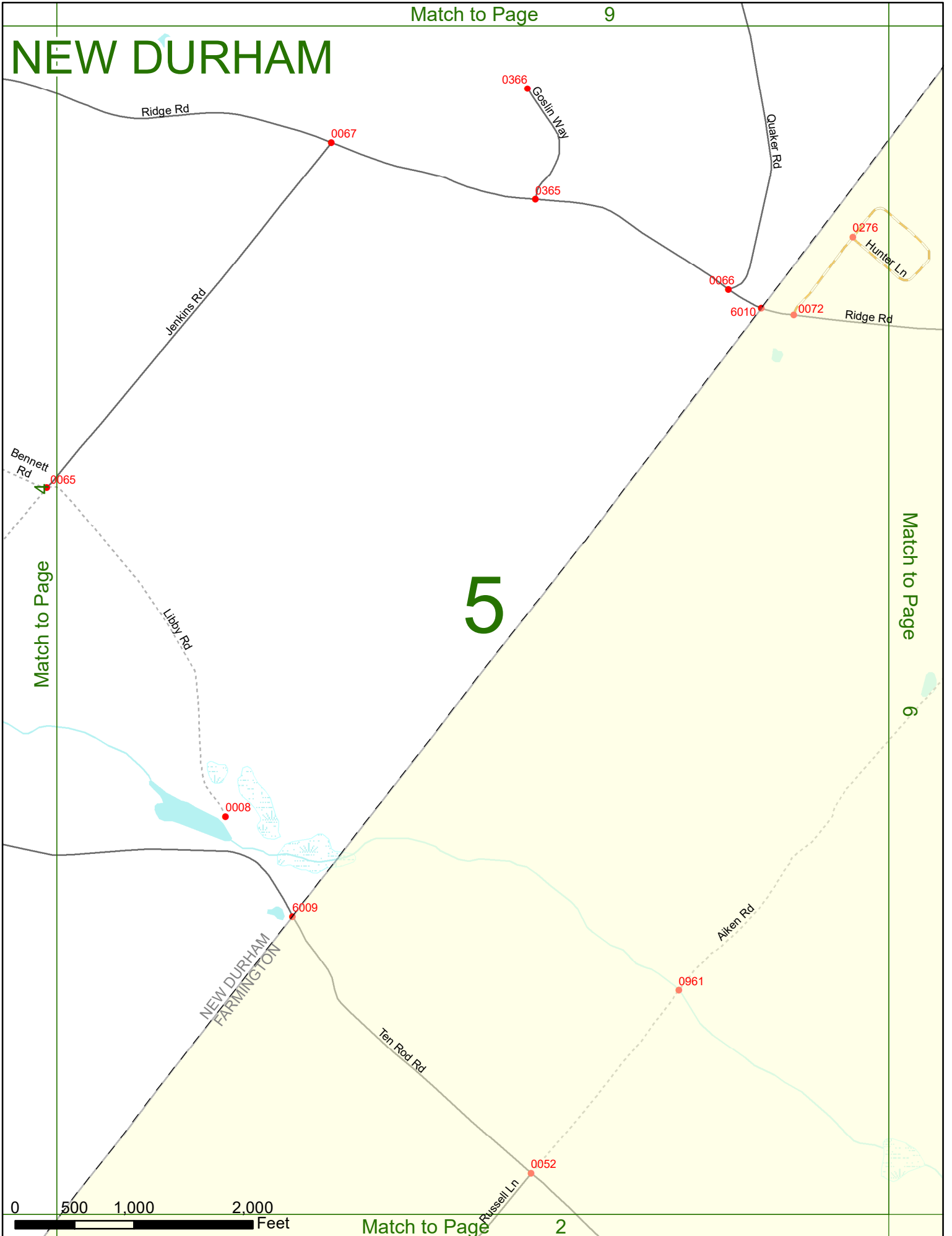
0063

0371

0064

0065

NEW DURHAM



Match to Page

Match to Page

5

6

0 500 1,000 2,000 Feet

Match to Page 2

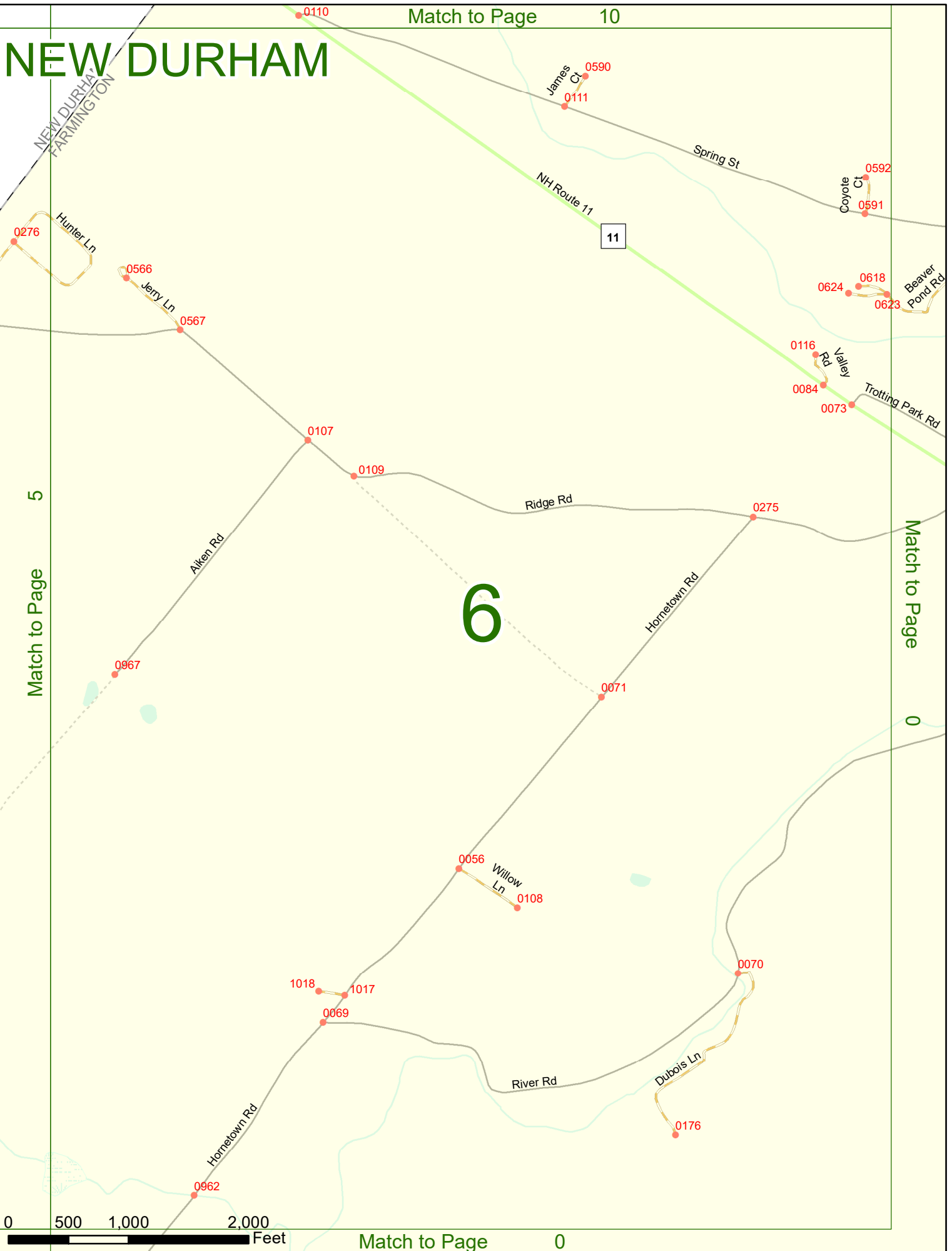
NEW DURHAM

Match to Page 10

Match to Page 5

Match to Page 0

6



Match to Page 0

NEW DURHAM

Match to Page 11

Stockbridge Corner Rd

Coffin Brook

Merrymeaning River

0405

0406

Berry Rd

8067

NEW DURHAM
ALTON

Kent Locke Cir

1351

1350

0138

Valley Rd

Stockbridge Corner Rd

1212

8066

Dobbins Way

1213

Match to Page

8

7

Match to Page

0

1157

1161

1162

1165

1164

1160

8065

Ridge Rd

Prospect Mountain Rd

0 500 1,000 2,000 Feet

Match to Page 3

NEW DURHAM

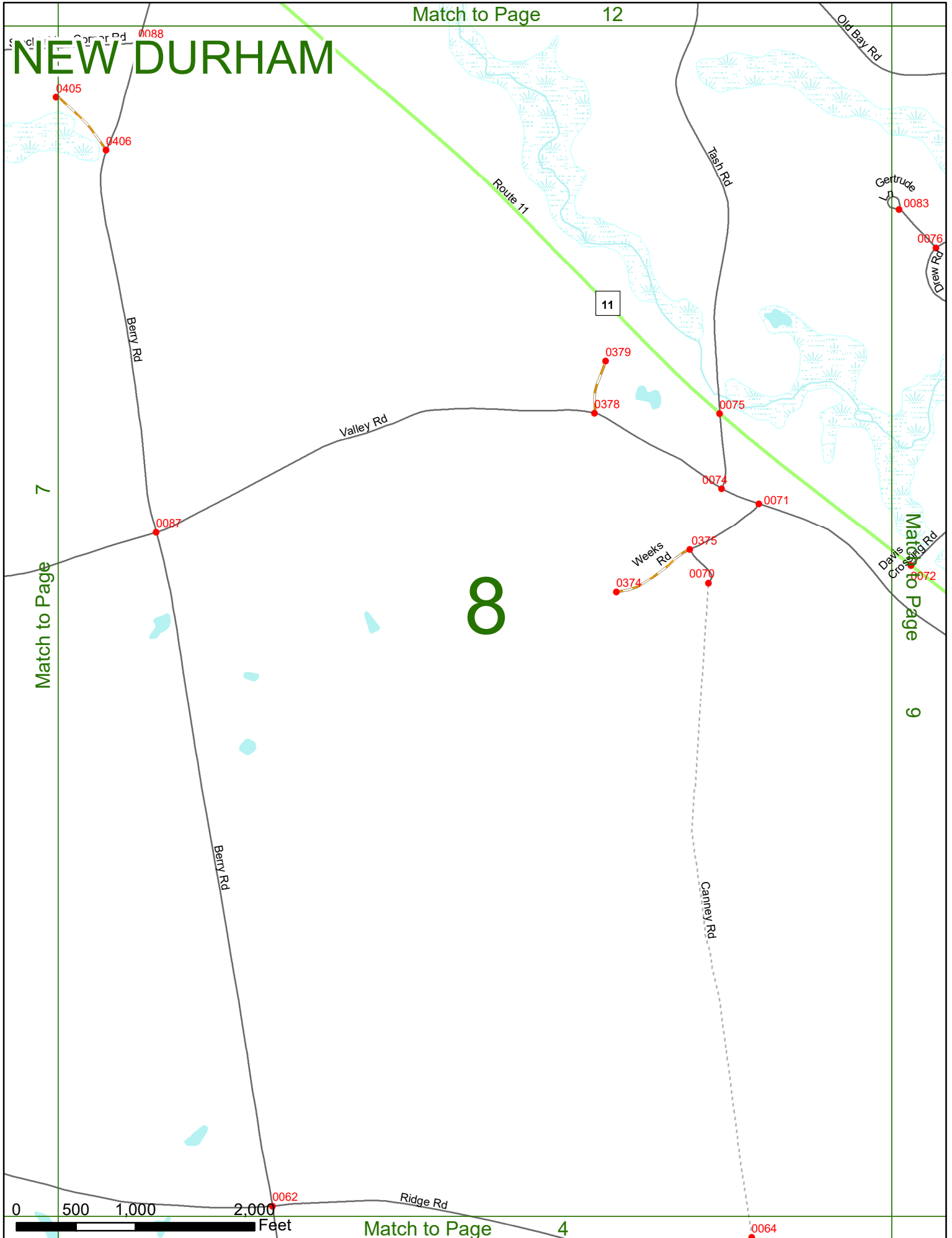
8

7

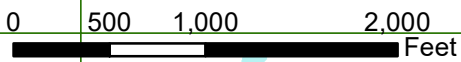
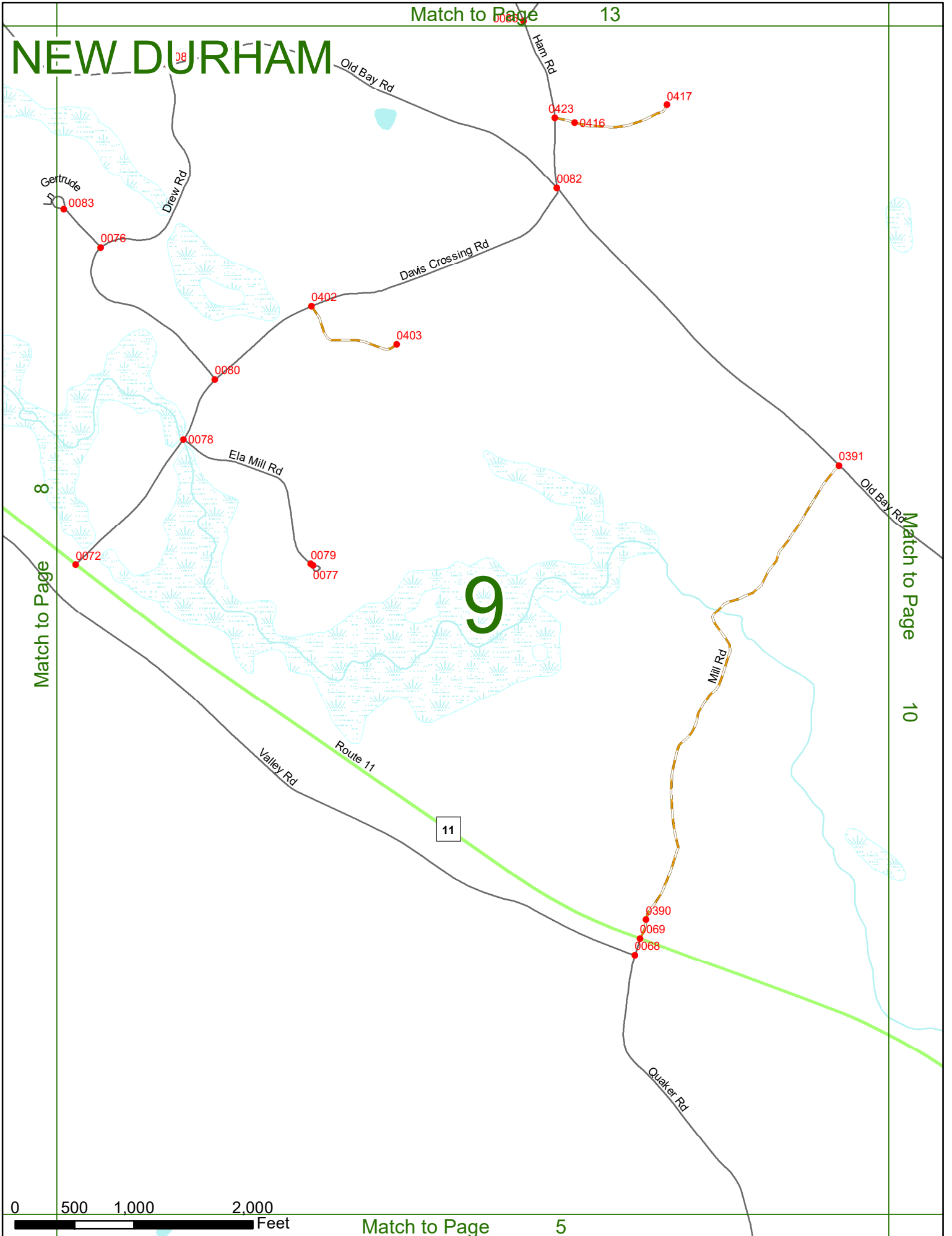
9

Match to Page

Match to Page



NEW DURHAM



NEW DURHAM

10

0391

9

Match to Page

6419

Old Tale Ln
MIDDLETON
NEW DURHAM

MIDDLETON
FARMINGTON

Match to Page

0

Old Bay Rd

6012

NEW DURHAM
FARMINGTON

Bay Rd

Route 11

11

6011

NH Route 11

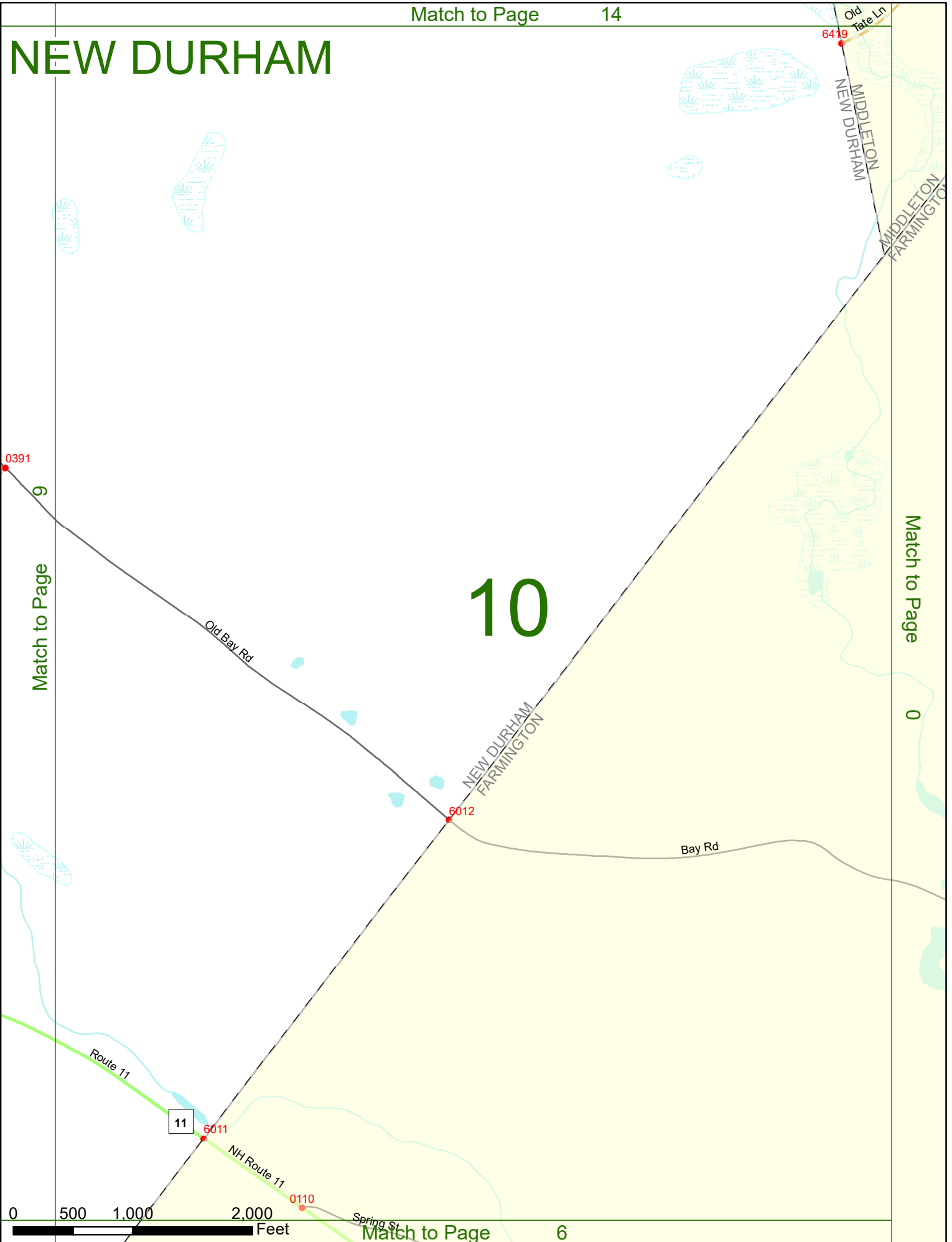
0110

Spring St

0 500 1,000 2,000 Feet

Match to Page

6

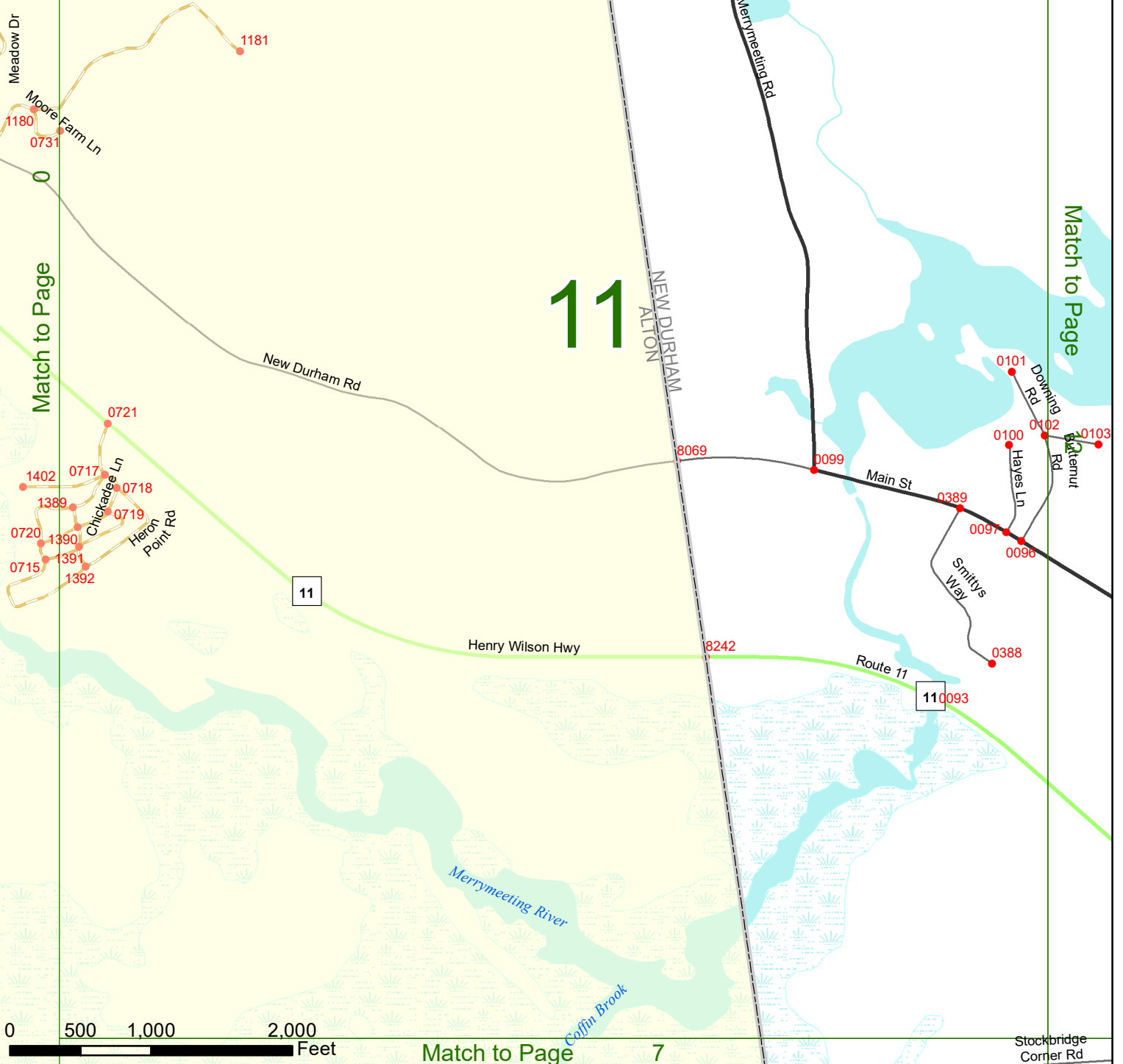


NEW DURHAM

11

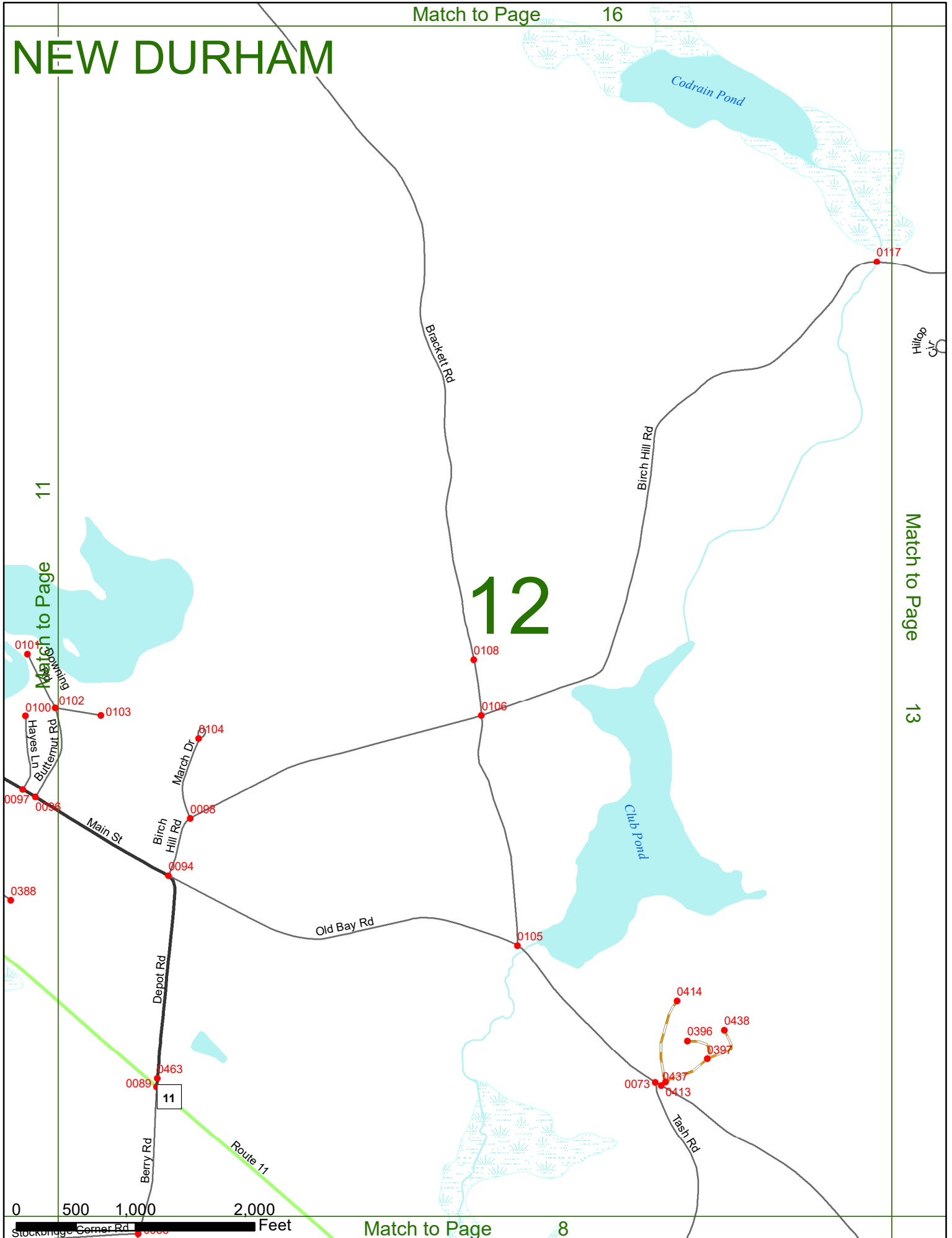
Match to Page

Match to Page



0 500 1,000 2,000 Feet

NEW DURHAM



11

12

Match to Page 13

NEW DURHAM

Match to Page 17

17

0453

Miller Rd

0116

0115

Birch Hill Rd

0447

0114

0117

Hiltop Cr

0449

0448

Hart Rd

Chamberlin Way

0446

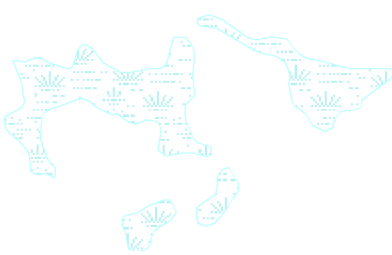
12

Match to Page

13

Match to Page

14

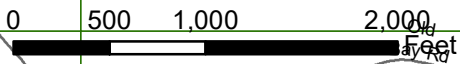


0090

Ham Rd

Middleton Rd

0091



Match to Page

9

NEW DURHAM

Match to Page

18

6604

Gary Rd
0010
Sunrise Dr
0009
Maple Rd
0008
Lake Shore Dr
0007
Woodland Rd
0005
0004
0011
Nicola Rd

Webster Rd

0109

0442

Middleton Rd

0440

13

Match to Page

0091

14

MIDDLETON
NEW DURHAM

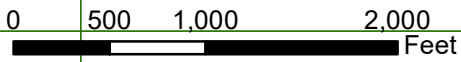
Silver St

Match to Page

0

Old Tate Ln

6419



Match to Page

10

NEW DURHAM

Match to Page 19

Merrymeeting Lake

Powder Mill Rd

South Shore Rd

8070

0139 0138

Merrymeeting Rd

0

Match to Page

15

NEW DURHAM
ALTON

Match to Page

16

Marsh Pond

0180

Brackett Rd

0136

0399

0382 0410

0381

Penny Ln

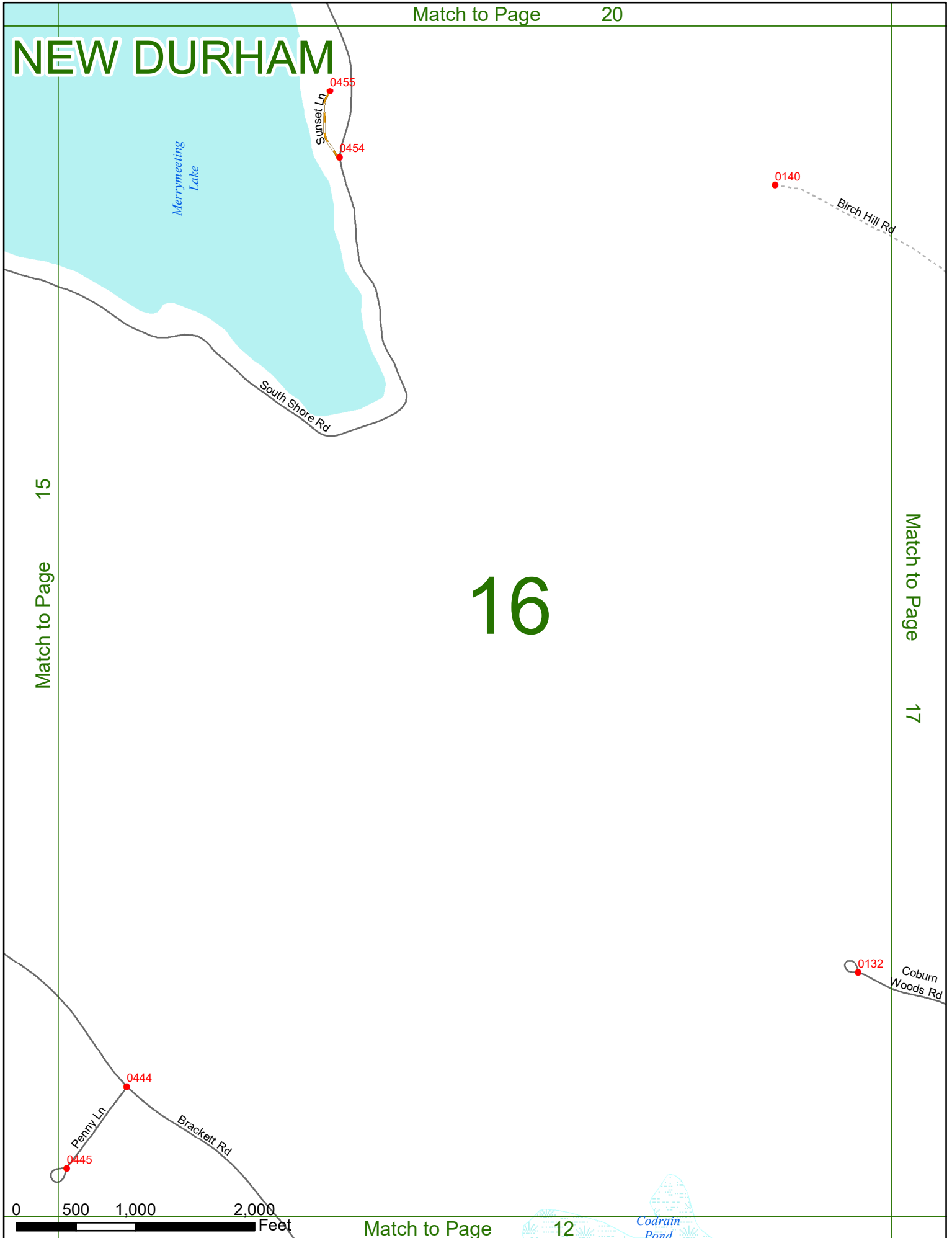
0445

Merrymeeting Rd

0 500 1,000 2,000 Feet

Match to Page 11

NEW DURHAM



Match to Page 15

Match to Page 17

16

0 500 1,000 2,000 Feet

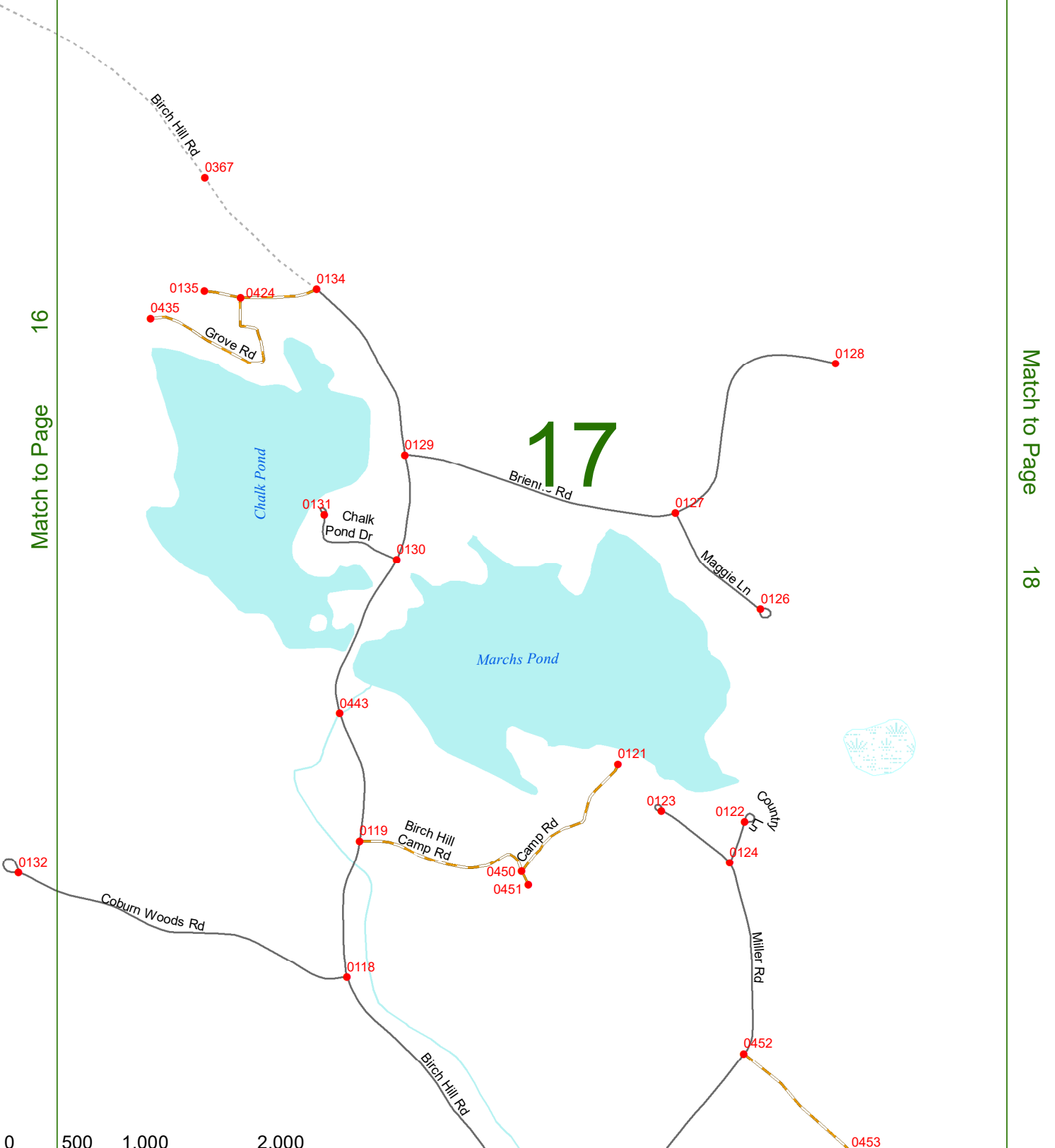
Codrain Pond

NEW DURHAM

Match to Page 16

Match to Page 18

17

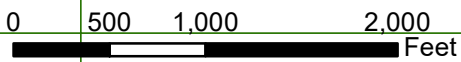


NEW DURHAM

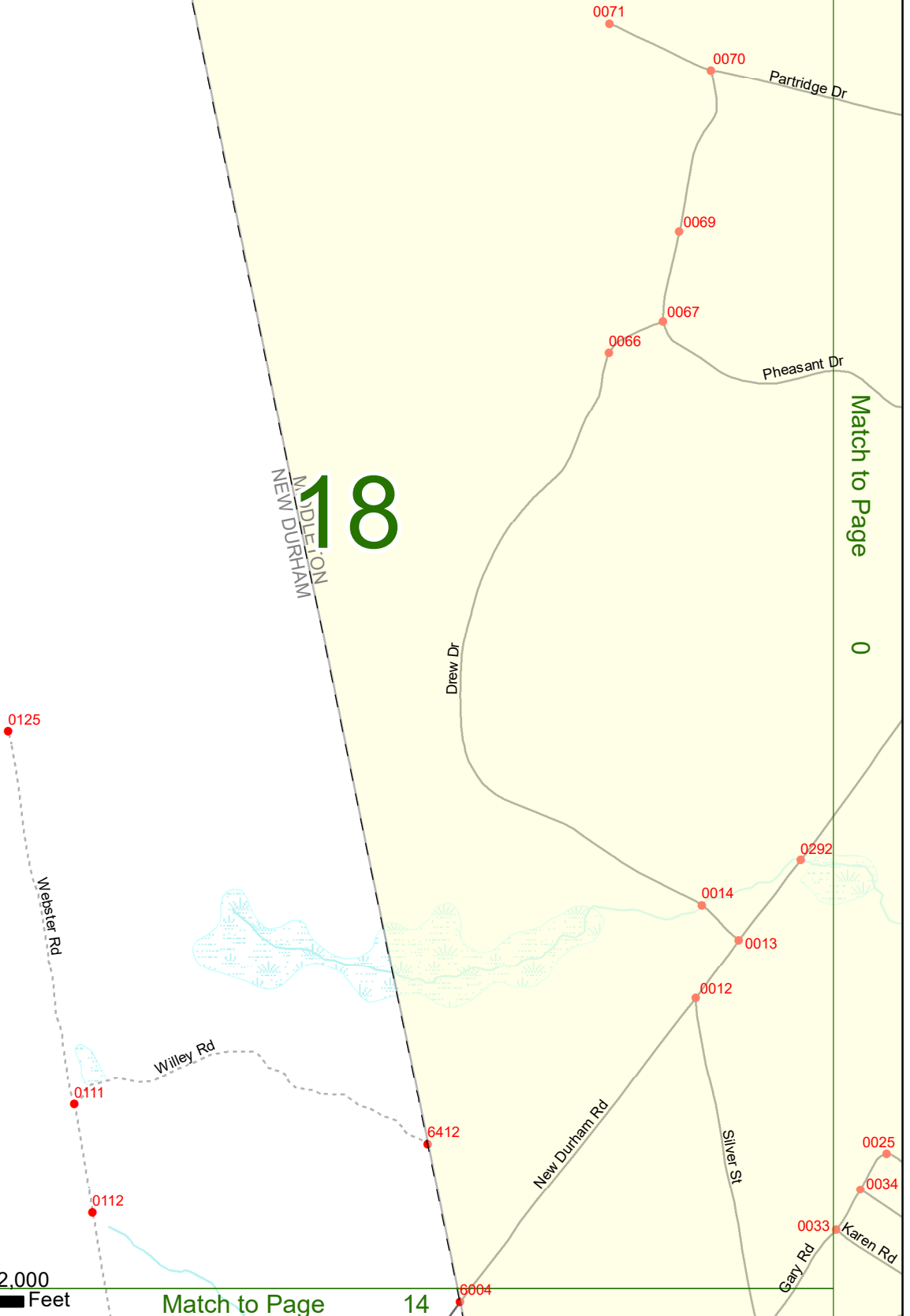
Match to Page 17

18

Match to Page 0



Match to Page 14



NEW DURHAM

19

NEW DURHAM
ALTON

Dewis Den Rd

Chesley Rd

North Shore Rd

0148

0145

0147

0369

0404

0146

0144

0143

Meaders Point Rd

0150

0142

Merrymeeting Rd

0368

0141

Marsh Hill Rd

0871

0886

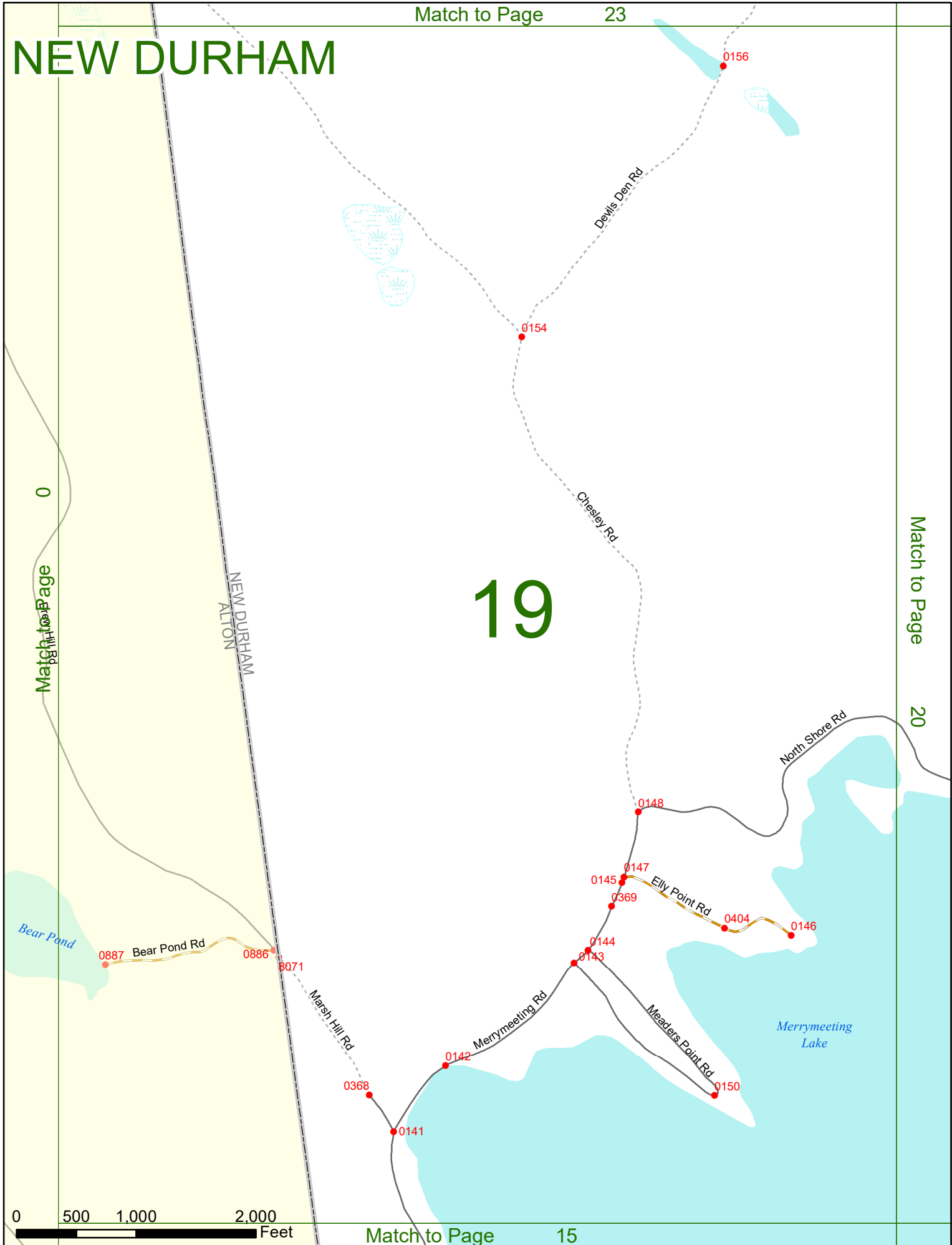

0887

Bear Pond Rd

Bear Pond

Merrymeeting Lake

Elly Point Rd



NEW DURHAM

19

Match to Page

Match to Page

21

20

0152

0151

0161

0380

North Shore Rd


Pine Point Rd

Merrymeeting Lake

South Shore Rd

Lake Hill Way
0458 0459 0456 0457
Kendra Ln

South Shore Rd



NEW DURHAM

Match to Page

25

0159

0434

0431

0433

Kings Hwy

Lions Camp Pride

Pine Point Rd

20

Match to Page

0398

Brightwaters Dr

0384

21

Merrymeeting Lake

Cedergren Rd

Lions Camp Pride Way

0385

South Shore Rd

0149

0430

Match to Page

22

0 500 1,000 2,000 Feet

Match to Page

17

NEW DURHAM

Match to Page 26

BROOKFIELD
MIDDLETON

21

Match to Page

Match to Page

0

22

MIDDLETON
NEW DURHAM

Judge Hwy

0301
0300
6005

0098

0273

6424

0 500 1,000 2,000 Feet

Match to Page 18

NEW DURHAM

Match to Page 0

1145
0989

1340

0281

Rines Rd

Knights Pond Rd

0988
Getcho
Pit Rd

1332
1331

1381

8073

Caverly Rd

0

Match to Page

ALTON
NEW DURHAM

23

Match to Page

24

Sampson Rd

Devils Den Rd

Chesley Rd

8072

0461
0393
0155

Edgerly Rd

0 500 1,000 2,000 Feet

Match to Page 19

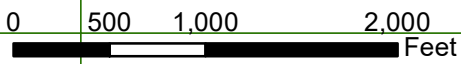
NEW DURHAM

Match to Page 27

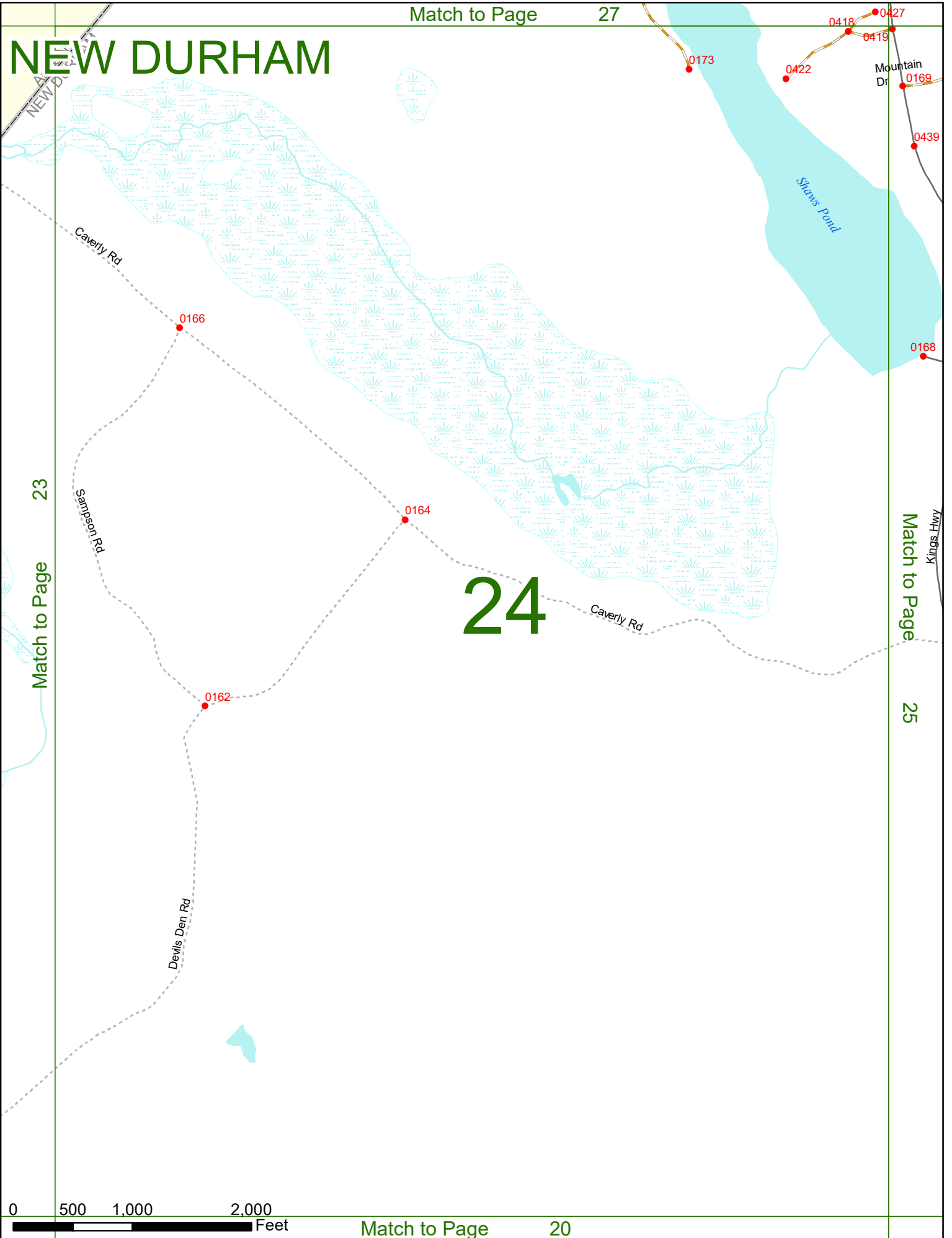
Match to Page 23

Match to Page 25

24



Match to Page 20



NEW DURHAM

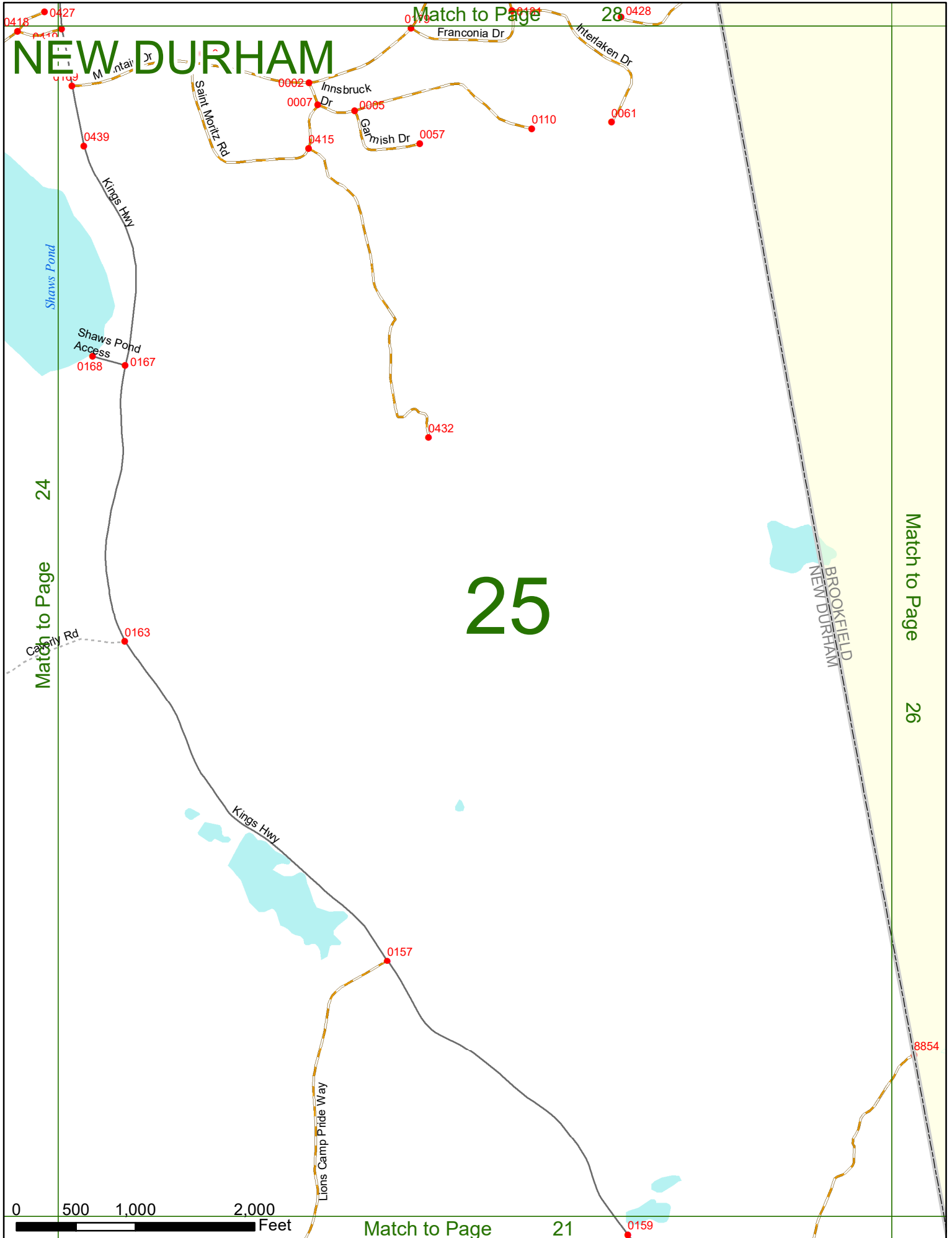
Match to Page 28

Match to Page 24

Match to Page 26

25

Match to Page 21



NEW DURHAM

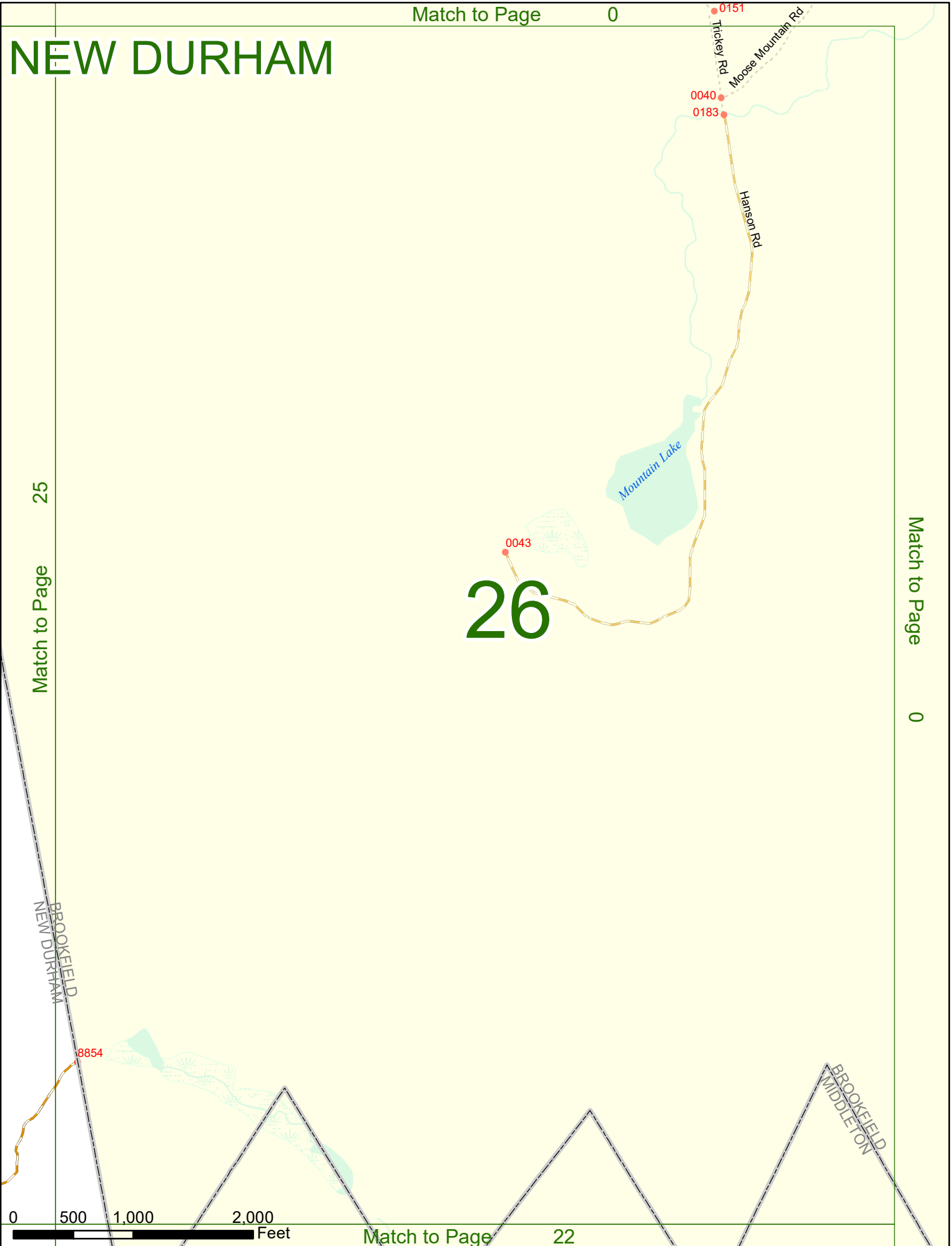
25

Match to Page

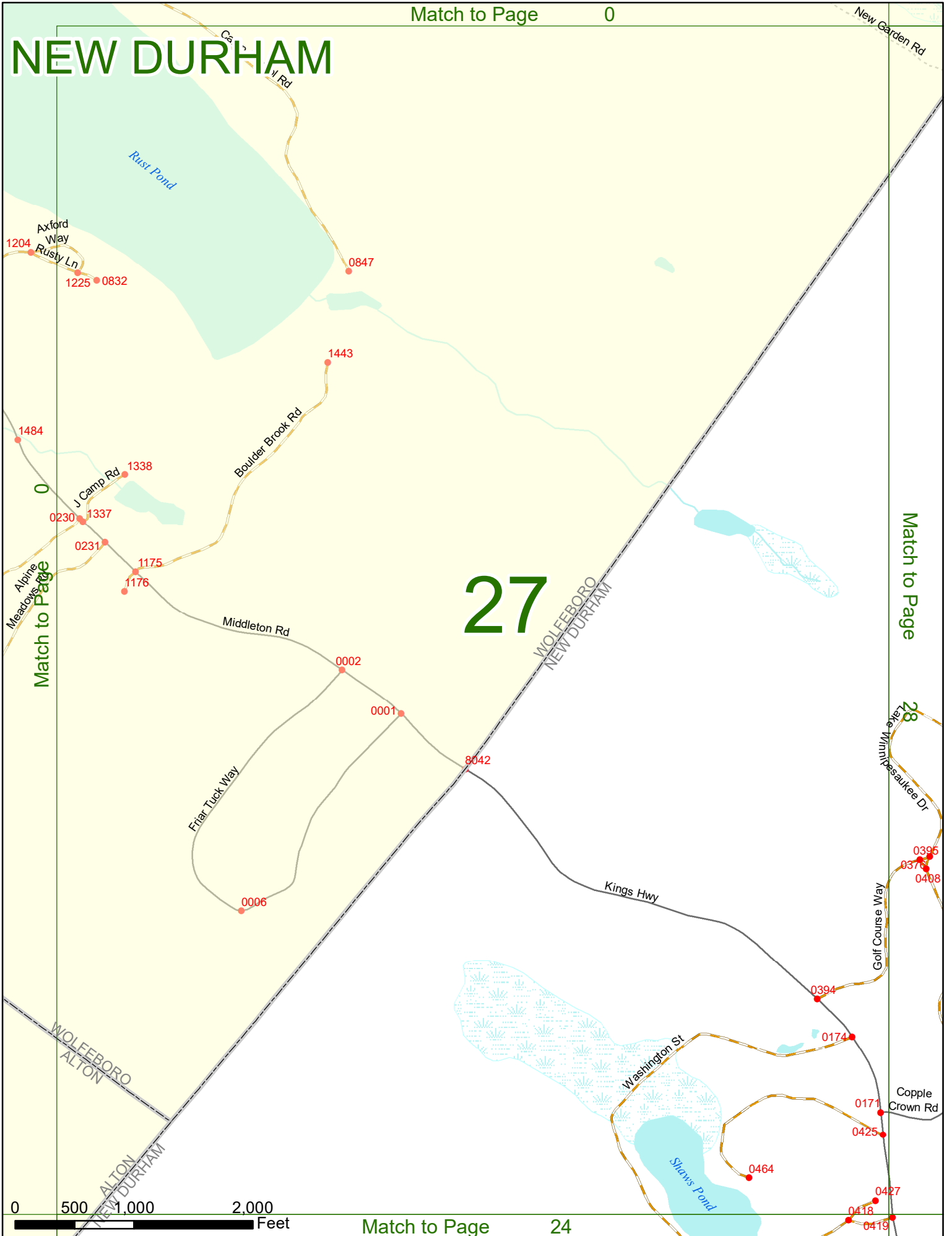
Match to Page

0

26



NEW DURHAM



Match to Page

Match to Page

28

27



NEW DURHAM

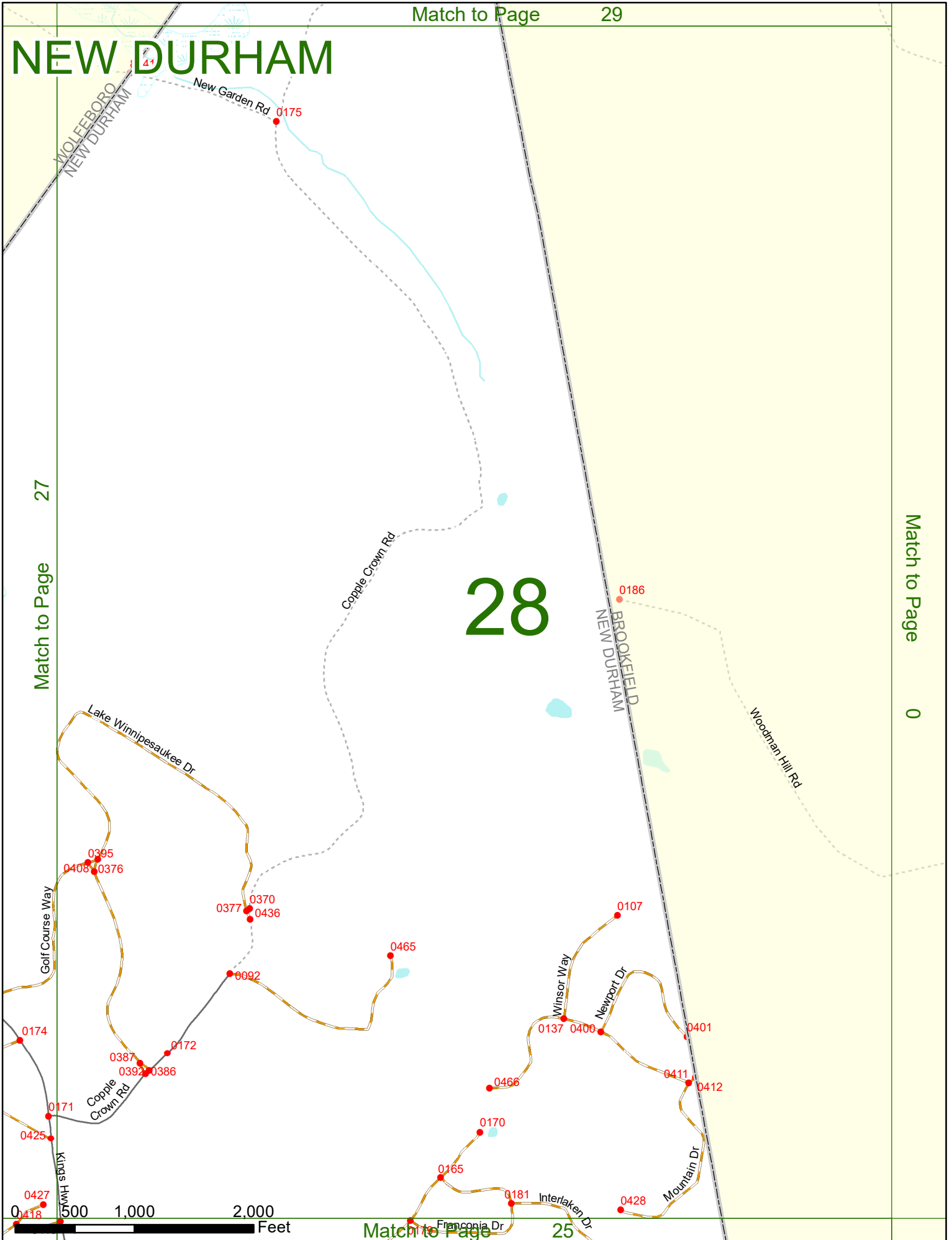
27

Match to Page

28

Match to Page

0



NEW DURHAM

Lake Wentworth

Warren Brook

29

Match to Page 0

Match to Page 0

