

New Hampshire
DOT
 Department of Transportation

Maps and data sets are not guaranteed to be free from errors and omissions. Data is in a constant state of update and correction by various groups and agencies. Information displayed on this map is the best available at the time of publication.

2022 Nodal Reference Bookmap

LEGEND



NHDOT will accept crash locations based on the State of NH Uniform Police Traffic Accident Report.

Crash occurred on:

Option 1 Street Address
 123 Main Street

Option 2 Route No and/or Distance from NESW Intesecting Road, Bridge,
 Street name Intersecting Street Town/County line
 Main Street 500 E Oak Street

Option 3 First Node Distance from First Node Second Node
 515 212 632

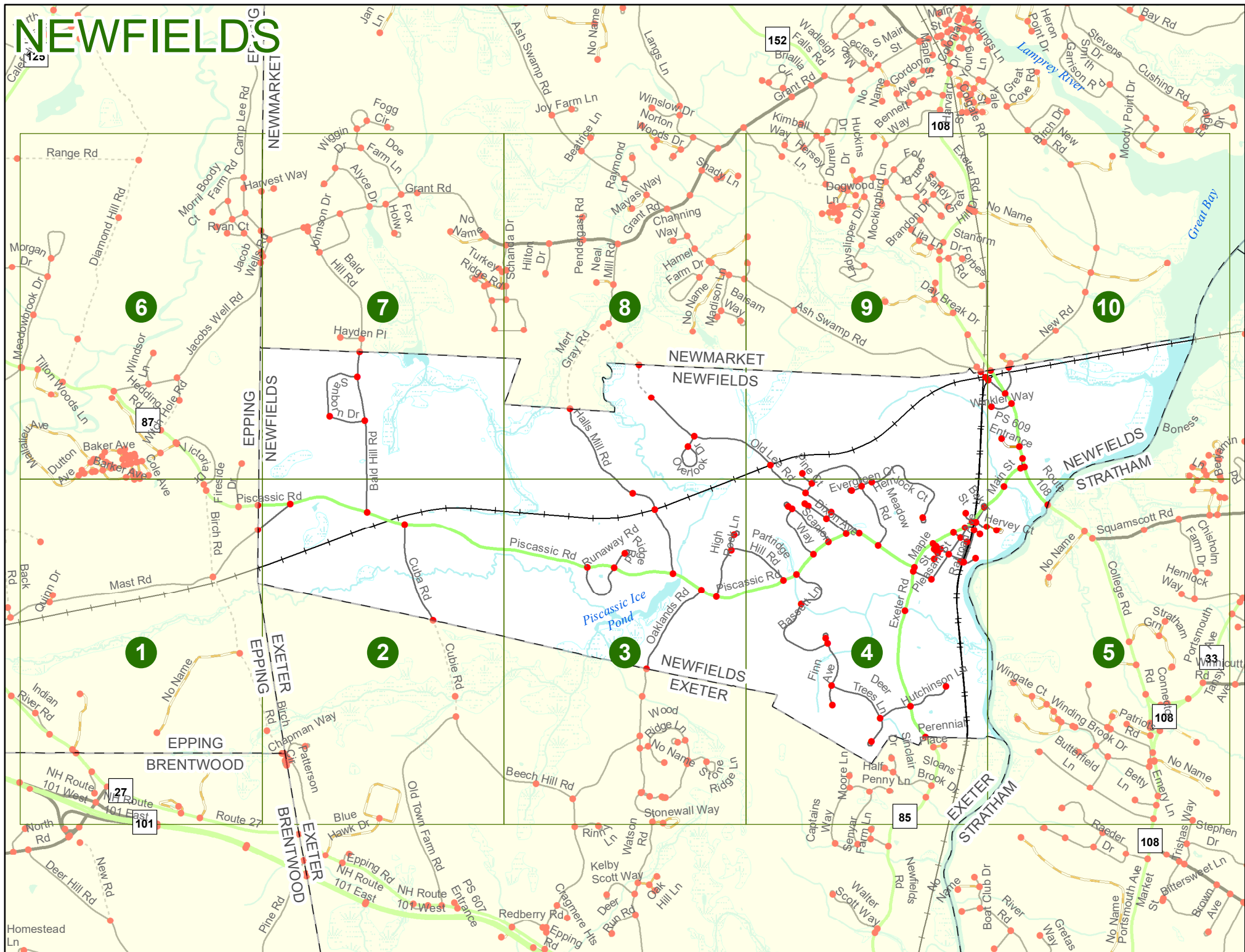
Option 4 Route No and/or Mile Marker on Interstate Only NESW Mile (Marker)
 Street name
 189S 700 feet S 36.8

Option 3 – Example

Street Name Loudon Road
First Node 803
Distance from First Node 318 Ft
Second Node 813



NEWFIELDS



Lamprey River

NEWFIELDS

Match to Page 6

6

Mallalieu Ave 0282 0281

Barker Ave 0408 0516

Match to Page 0405 0402 0403

0466 0192

Victoria Dr Hedding Rd Birch Rd

Flieside Dr 87

Piscassic Rd

0467 6101

Mast Rd

6102

NEWEIELDS

Back Rd

0008

Mast Rd

Quinn Dr 0352 0351

0006

0426

0007

Match to Page 0

1

Match to Page

2

Birch Rd

0286

Indian River Rd Exeter Rd

0002

0003

0001

0285

0287

0419

0284 6027

EPPING BRENTWOOD

0101 Driveway A053

0087

0084

0102 27

0260

0236

0100

NH Route 101 West

0316

Route 27

0258

0257

0259

North Rd

101

NH Route 101 East

0105

0104

0 500 1,000 2,000 Feet


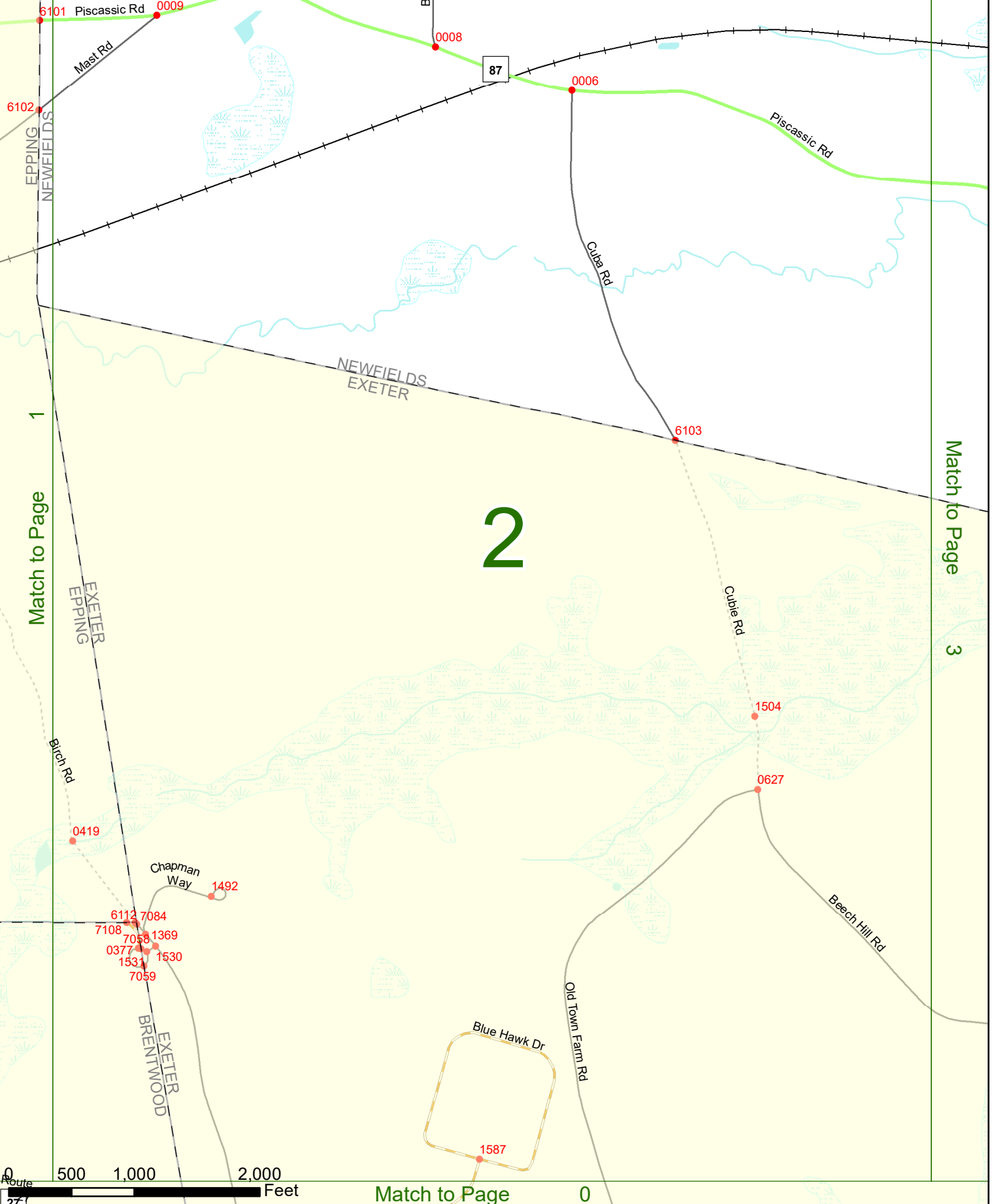
Match to Page

0

0262

0020

NEWFIELDS



NEWFIELDS

Match to Page 8

2

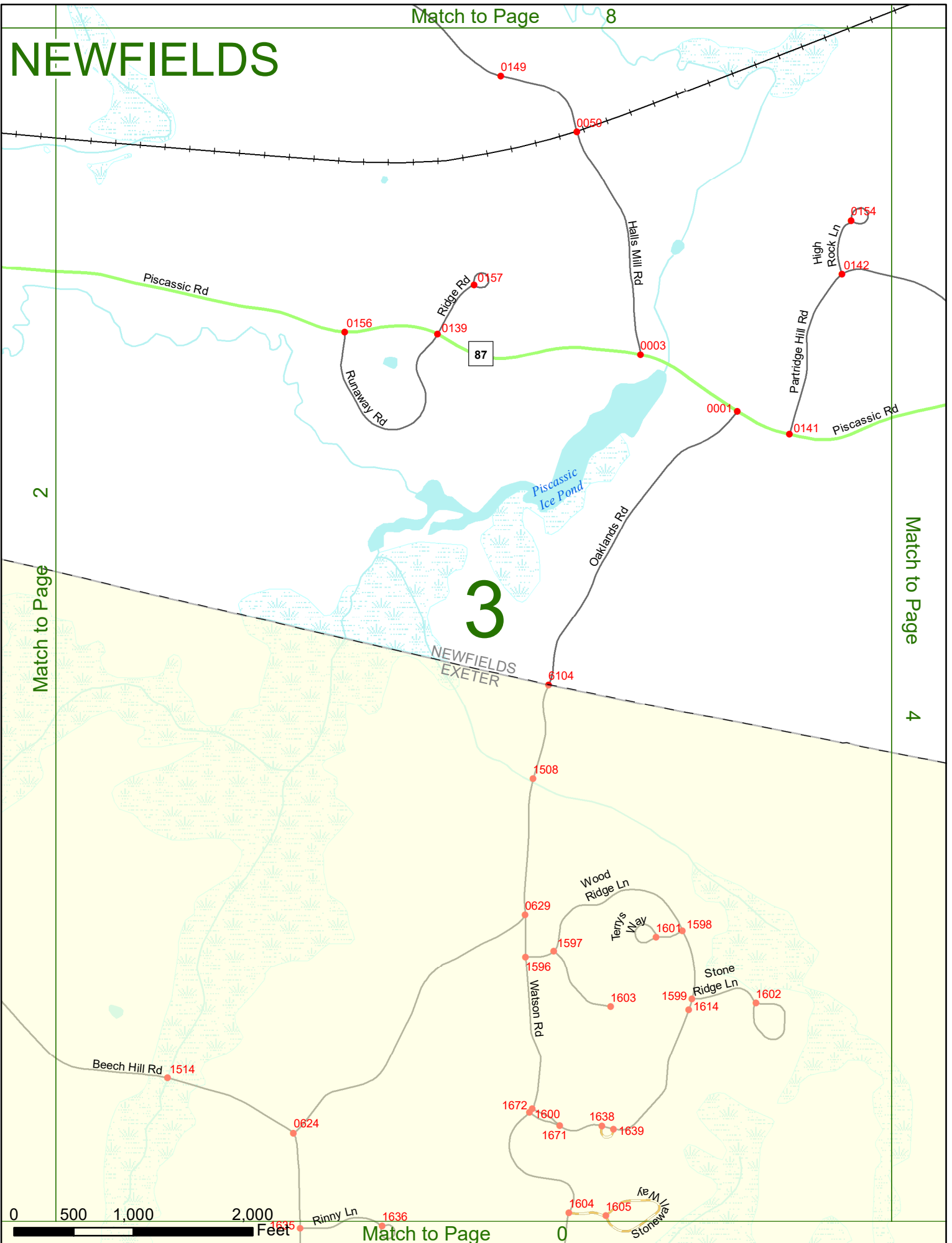
Match to Page

Match to Page

4

3

NEWFIELDS
EXETER



0 500 1,000 2,000 Feet

Match to Page

0

Stonewall

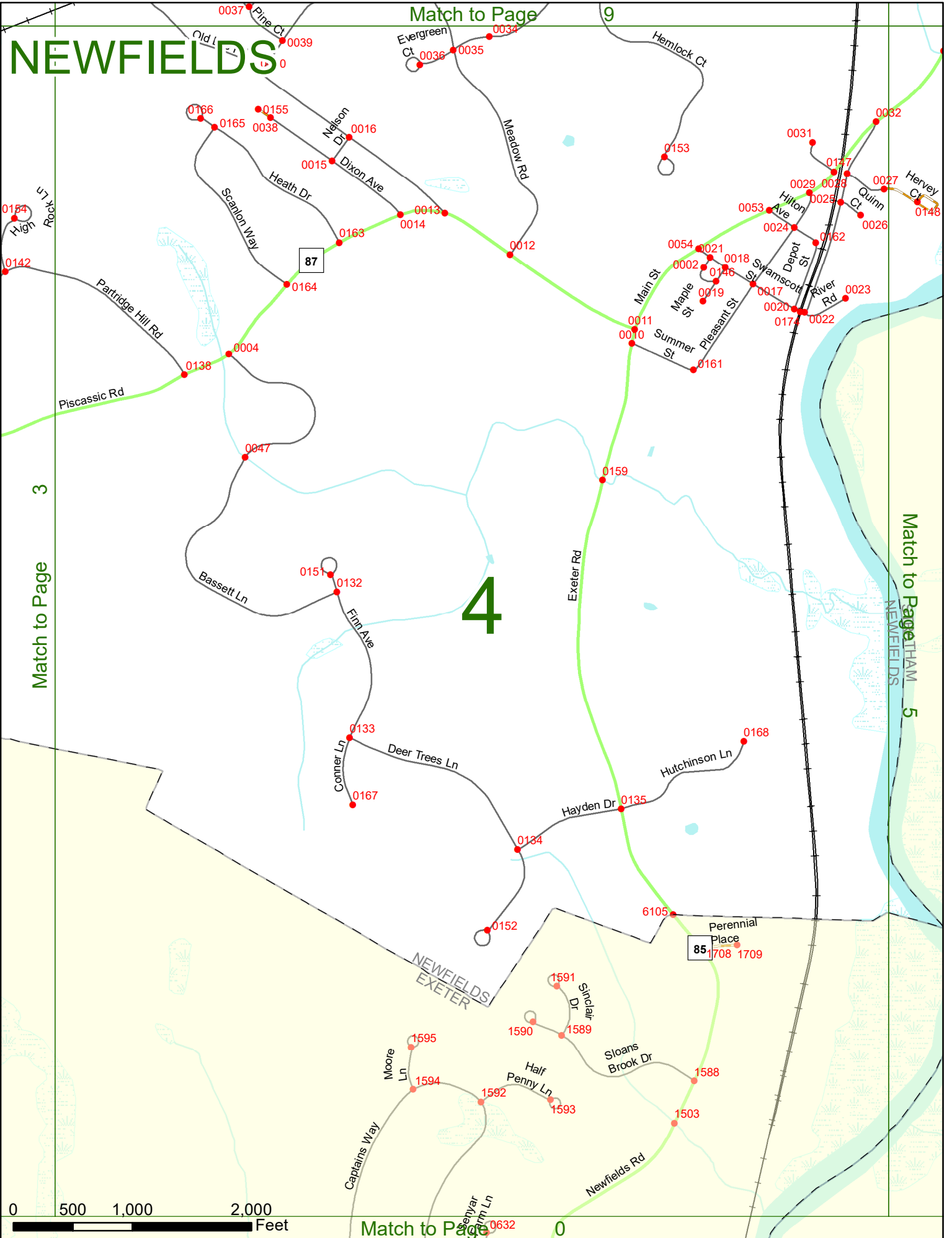
NEWFIELDS

Match to Page 9

Match to Page 3

Match to Page 5

4




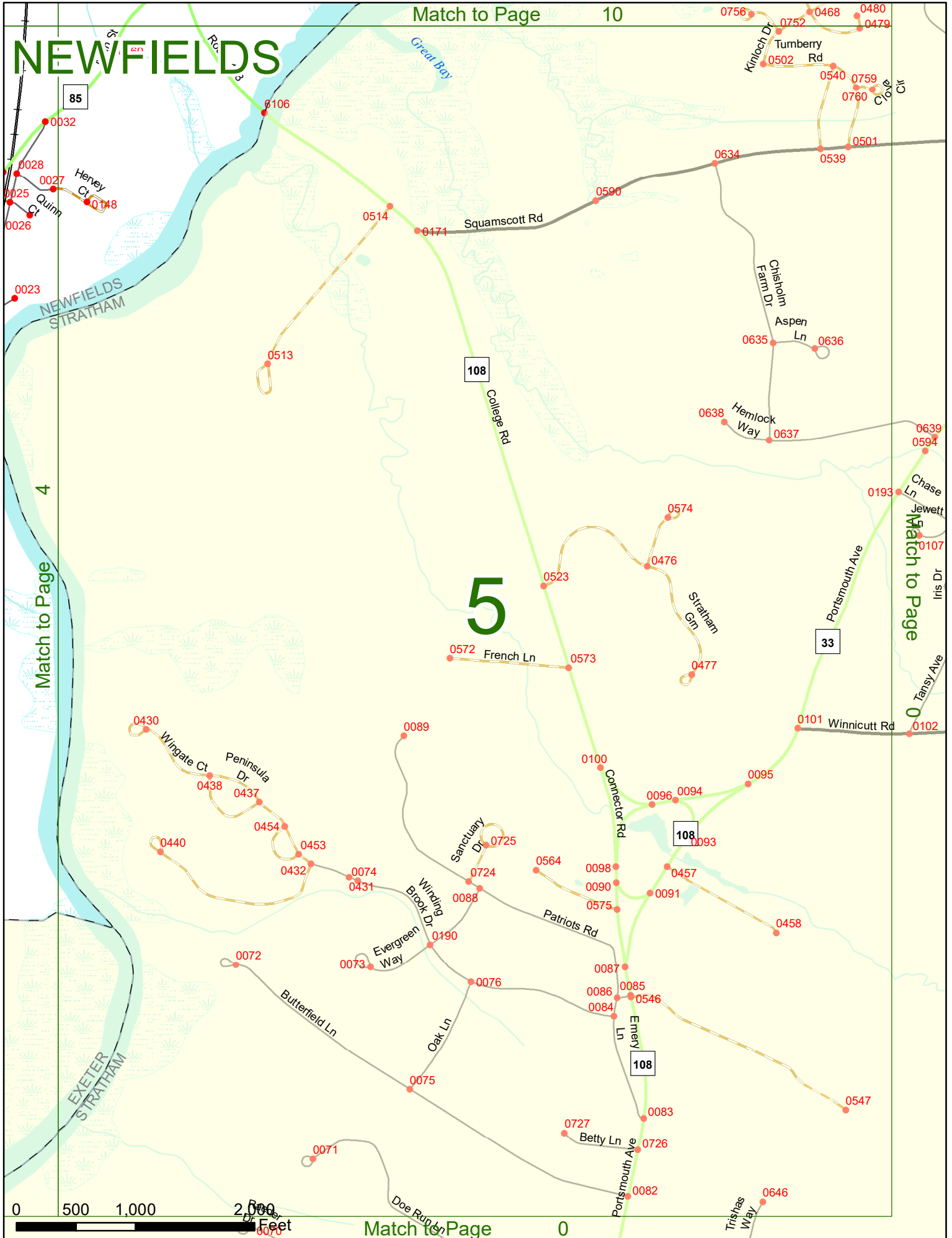
0 500 1,000 2,000 Feet

Match to Page 0

0

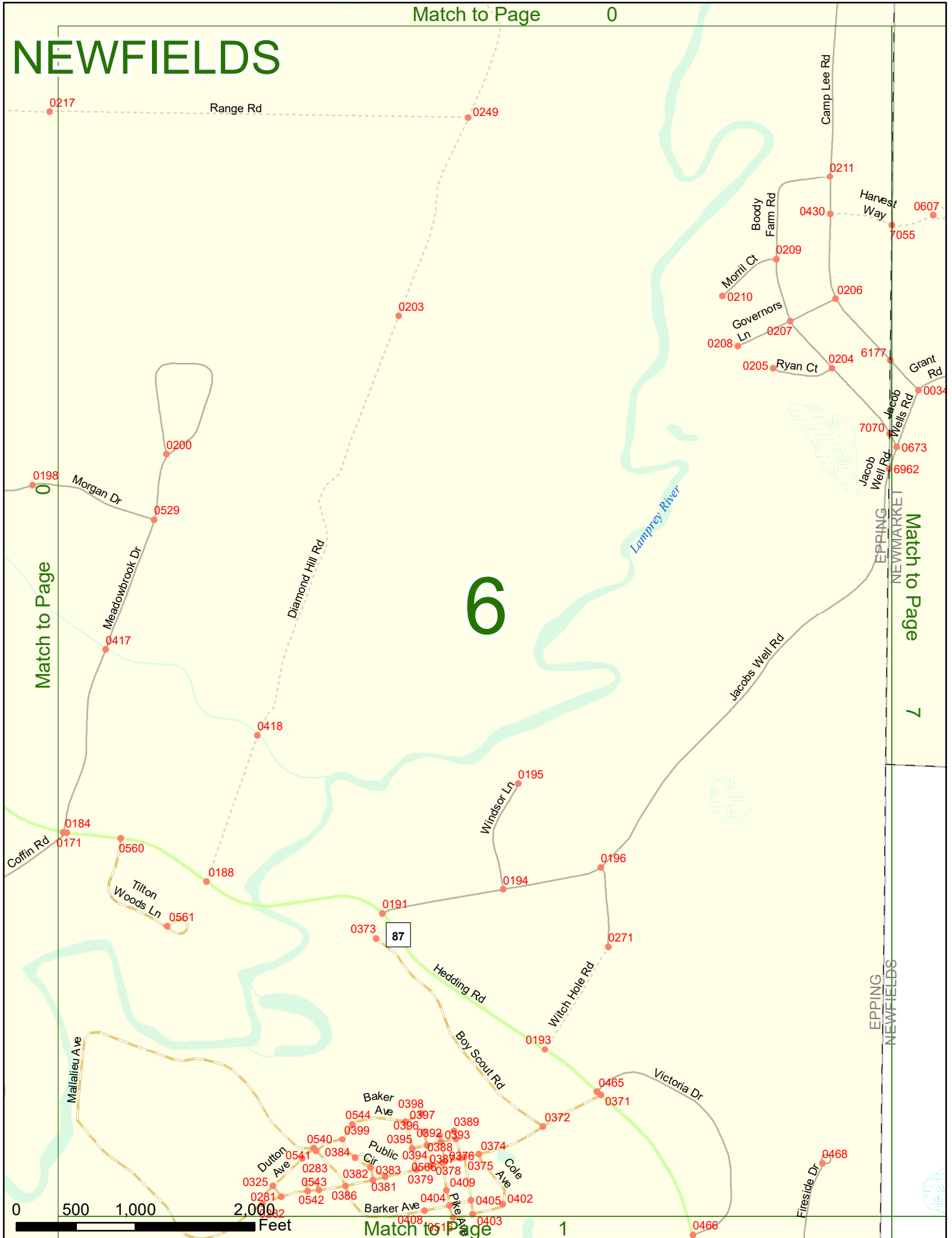
NEWFIELDS

Match to Page 10



Match to Page 0

NEWFIELDS



Match to Page 7

EPPING
NEWFIELDS

Camp Lee Rd
Harvest Way
Boody Farm Rd
Morril Ct
Governors Ln
Ryan Ct
Grant Rd
Jacob Wells Rd
Jacob Well Rd
EPPING
NEWFIELDS

Match to Page 0

0

0217

0249

0203

0211

0430

0607

7055

0209

0210

0206

0208

0207

0205

0204

6177

0034

7070

0673

6962

0198

0200

Morgan Dr

0529

Meadowbrook Dr

0417

Diamond Hill Rd

0418

0184

0171

0560

0188

Tilton Woods Ln

0561

0195

Windsor Ln

0194

0196

0373

0191

Hedding Rd

0271

0193

0465

0371

87

Boy Scout Rd

Victoria Dr

0544

Baker Ave

0398

0397

0396

0395

0394

0393

0388

0387

0386

0385

0384

0383

0382

0381

0379

0409

0405

0402

0325

0281

0543

0542

0386

0382

0381

0404

0403

0408

0407

0406

0405

0402

0468

Firestone Dr

0466

NEWFIELDS

Match to Page 0

7

Match to Page 8

8

7055 Harvest Way 0607

Wiggin Dr 0040

0039

0044

Alice Dr

Dee Farm Ln

0593

Grant Rd

0036

0609

Fox Hollow

0608

0537

0538

0669

0026

Grant Rd

0679

0033

0678

Johnson Dr

0031

Bald Hill Rd

Camp Lee Rd

6177

Boody Farm Rd

0034

7070

Jacob Wells Rd

0673

6962

Jacob Wells Rd

Jacob Wells Rd

Jacob Wells Rd

Jacob Wells Rd

Jacob Wells Rd

Jacob Wells Rd

Jacob Wells Rd

Jacob Wells Rd

Jacob Wells Rd

Jacob Wells Rd

Jacob Wells Rd

Jacob Wells Rd

Jacob Wells Rd

Jacob Wells Rd

Jacob Wells Rd

Jacob Wells Rd

Jacob Wells Rd

Jacob Wells Rd

Jacob Wells Rd

Jacob Wells Rd

Jacob Wells Rd

Jacob Wells Rd

Jacob Wells Rd

Jacob Wells Rd

Jacob Wells Rd

Jacob Wells Rd

Jacob Wells Rd

Jacob Wells Rd

Jacob Wells Rd

Hayden Pl

0688

0687

6107

0043

Sanborn Dr

0044

0051

Bald Hill Rd

Turkey Ridge Rd

0707

0029

0706

0700

0701

0705

0028

Scharba Dr

0008

0704

0703

0702

0704

0025



Match to Page 2

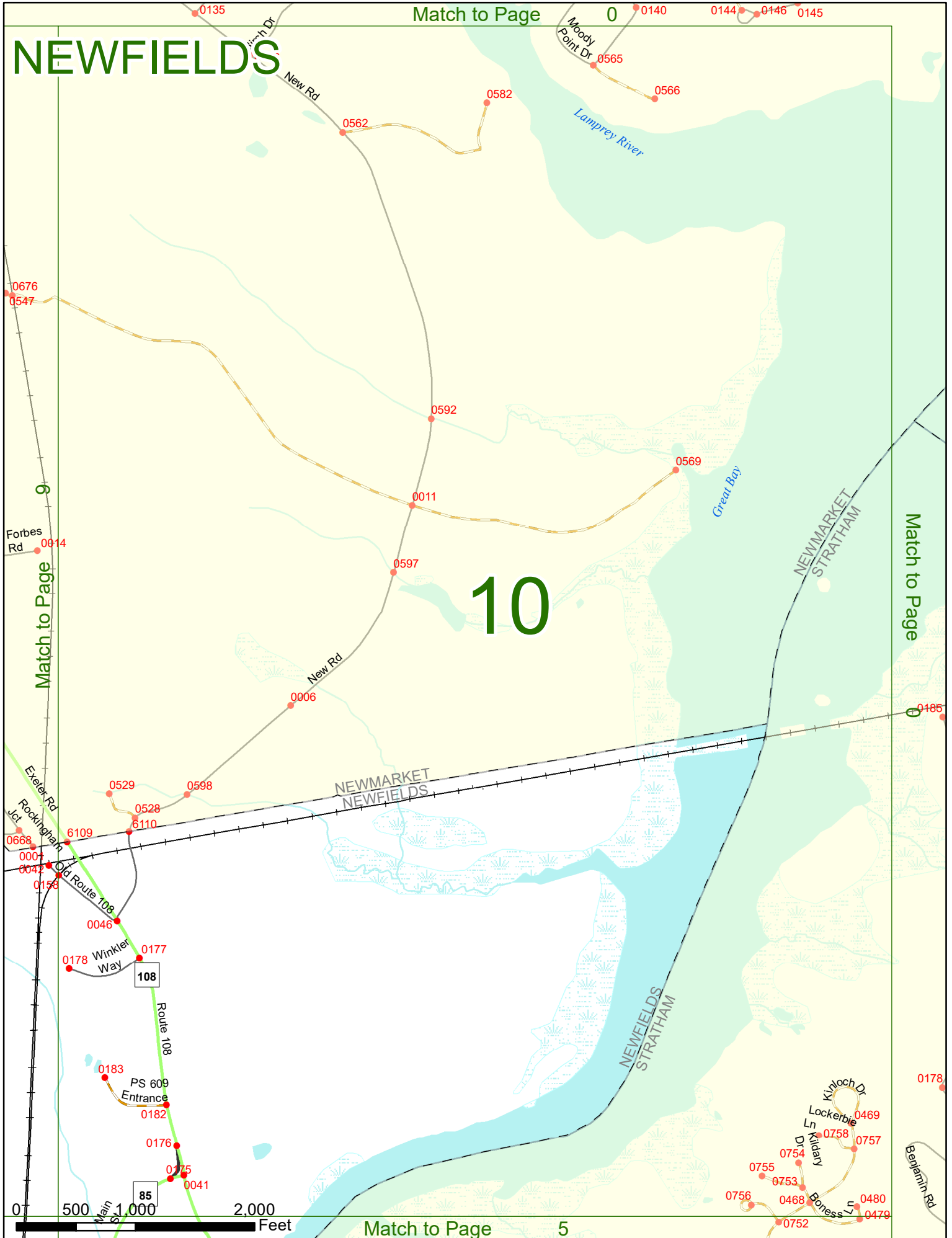
NEWFIELDS

Match to Page 0

10

Match to Page 0

Match to Page 5



Match to Page 9

Match to Page 0

0 500 1,000 2,000 Feet