

New Hampshire  
**DOT**  
 Department of Transportation

Maps and data sets are not guaranteed to be free from errors and omissions. Data is in a constant state of update and correction by various groups and agencies. Information displayed on this map is the best available at the time of publication.

# 2022 Nodal Reference Bookmap

## LEGEND



NHDOT will accept crash locations based on the State of NH Uniform Police Traffic Accident Report.

Crash occurred on:

**Option 1**     Street Address  
                   123 Main Street

**Option 2**     Route No and/or     Distance from             NESW             Intesecting Road, Bridge,  
                   Street name             Intersecting Street                                     Town/County line  
                   Main Street                     500                     E                     Oak Street

**Option 3**     First Node                     Distance from First Node                     Second Node  
                   515                                     212                                     632

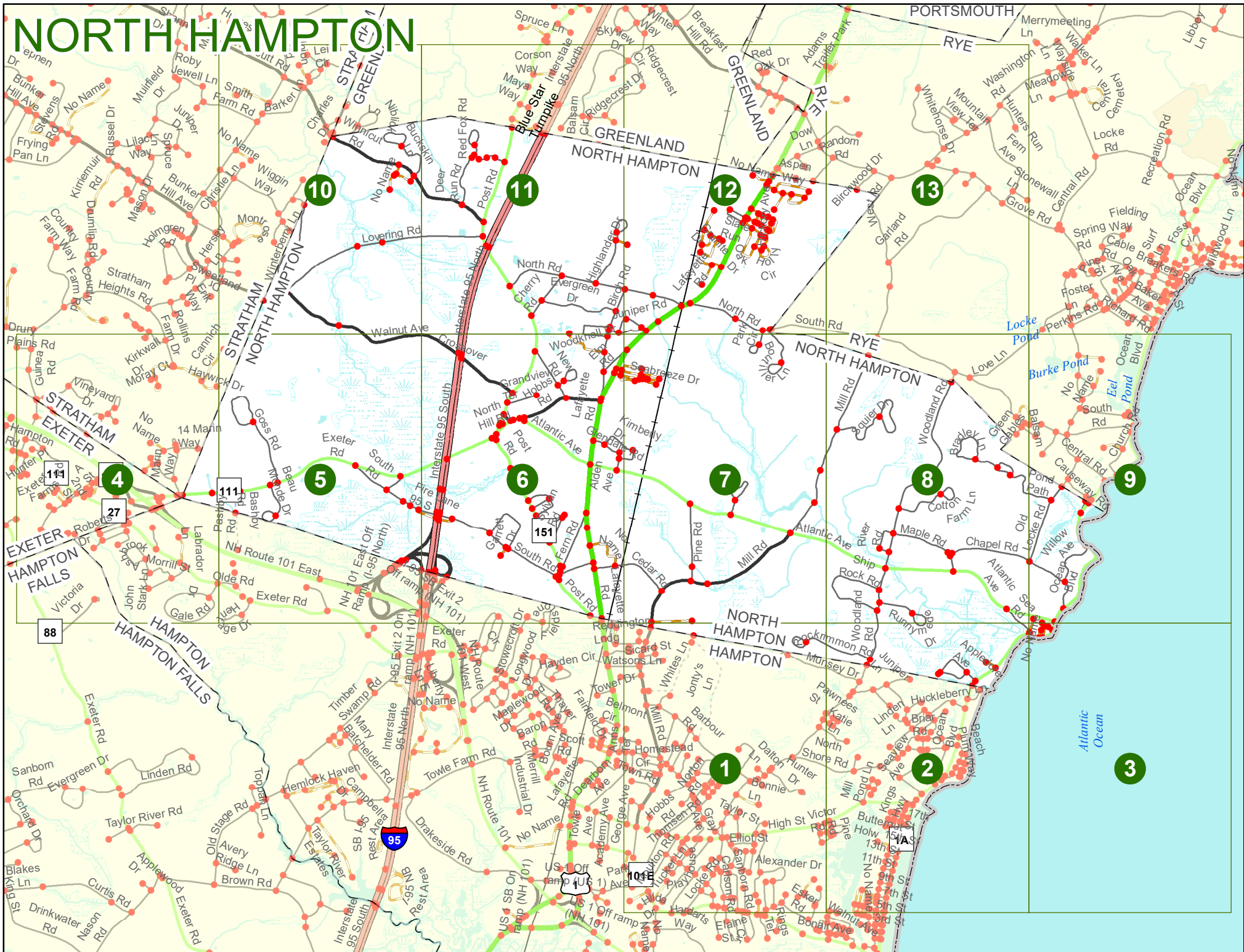
**Option 4**     Route No and/or             Mile Marker on Interstate Only             NESW             Mile (Marker)  
                   Street name  
                   189S                                     700 feet                                     S                     36.8

**Option 3 – Example**

Street Name                     Loudon Road  
First Node                             803  
Distance from First Node             318 Ft  
Second Node                             813



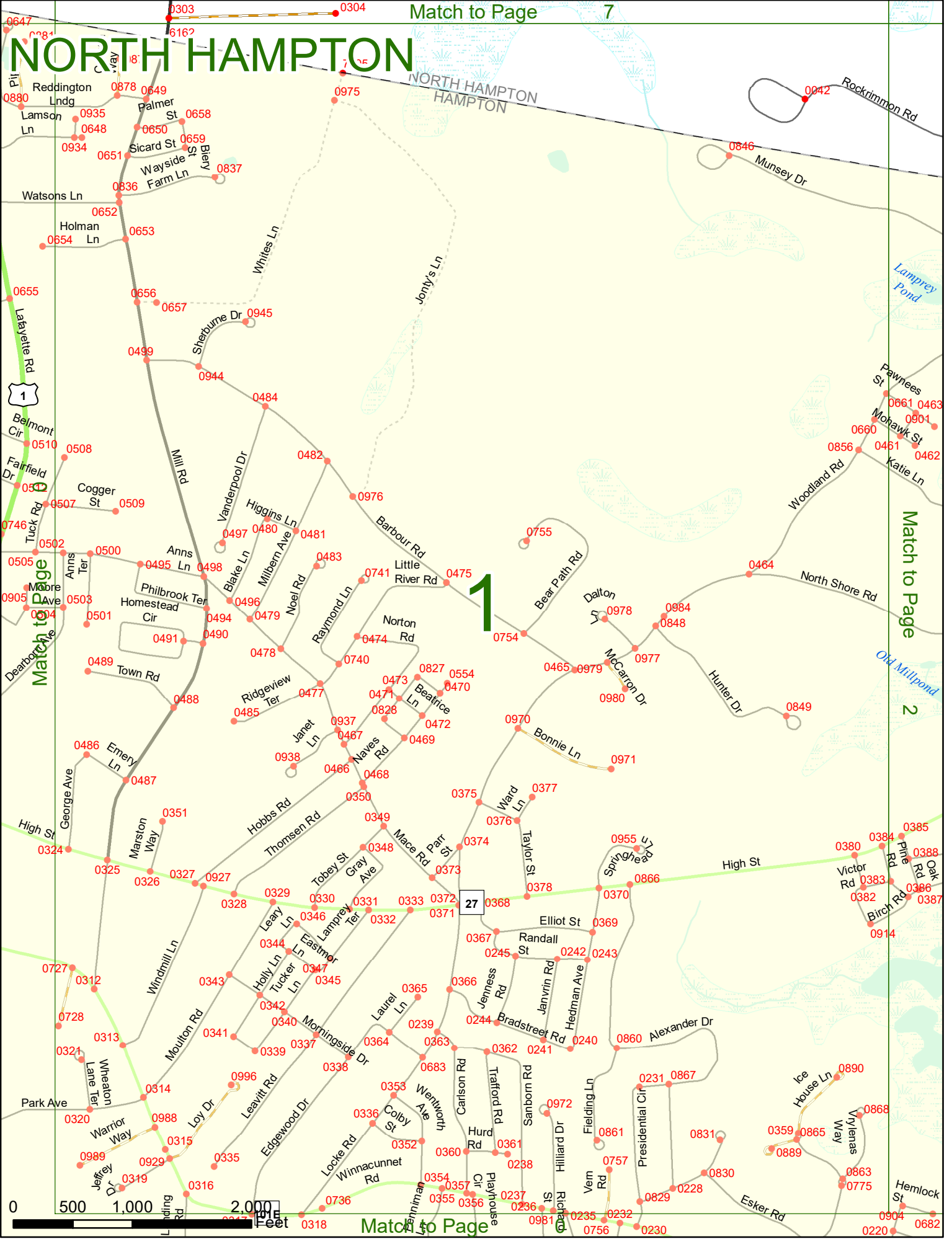
# NORTH HAMPTON



# NORTH HAMPTON

Match to Page 7

NORTH HAMPTON  
HAMPTON



Match to Page 2

Match to Page

Match to Page

0 500 1,000 2,000 Feet

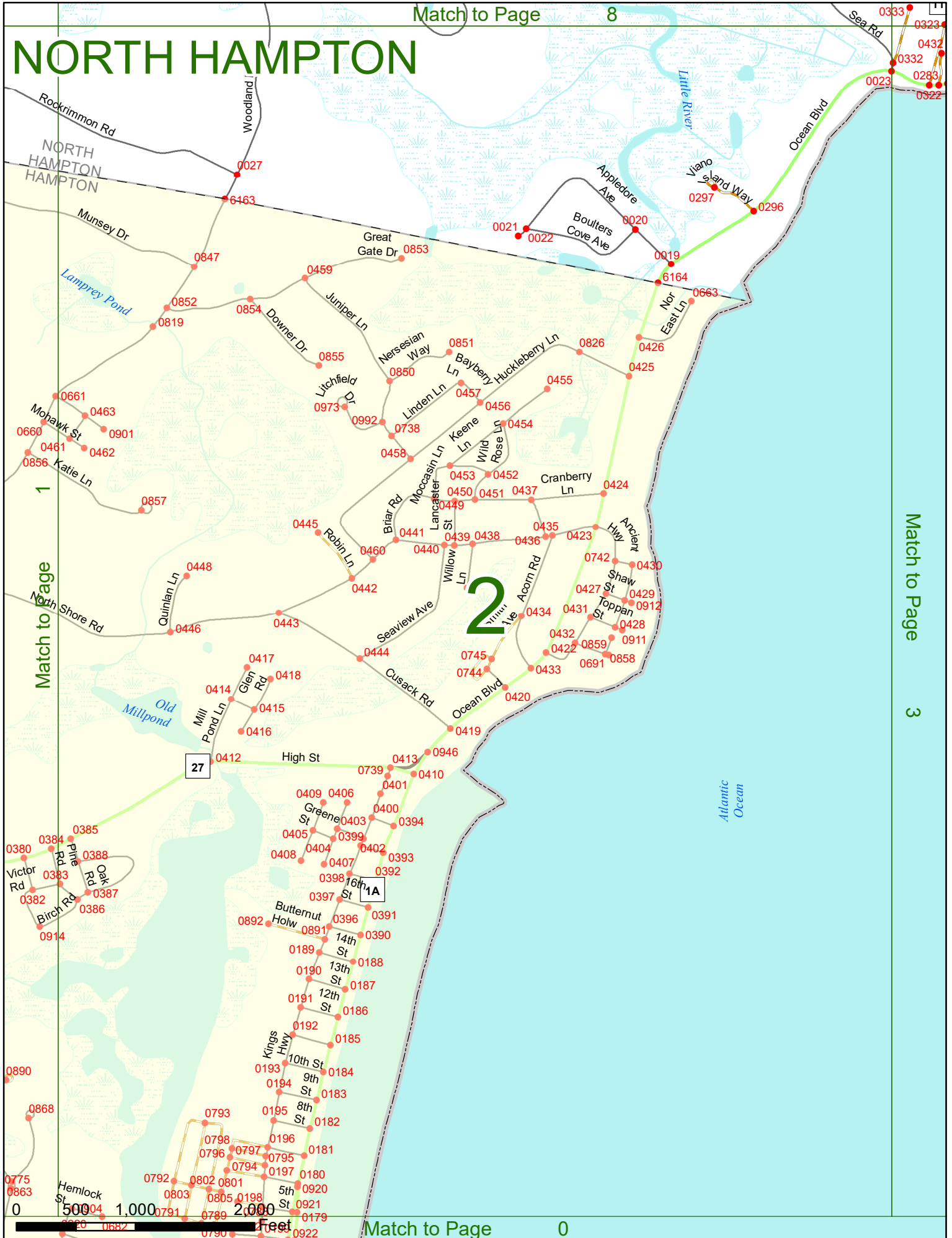
1

27

- 0647, 0681, 0880, 0935, 0648, 0934, 0651, 0878, 0649, 0658, 0650, 0659, 0837, 0836, 0652, 0653, 0654, 0655, 0656, 0657, 0499, 0945, 0944, 0484, 0482, 0976, 0481, 0483, 0741, 0475, 0755, 0510, 0508, 0509, 0507, 0746, 0502, 0500, 0495, 0498, 0497, 0480, 0481, 0483, 0741, 0475, 0755, 0505, 0503, 0501, 0491, 0490, 0489, 0488, 0486, 0487, 0488, 0485, 0477, 0473, 0471, 0472, 0470, 0827, 0554, 0828, 0469, 0937, 0467, 0468, 0466, 0468, 0970, 0979, 0977, 0980, 0984, 0848, 0978, 0977, 0971, 0970, 0979, 0977, 0980, 0984, 0848, 0465, 0464, 0466, 0464, 0465, 0466, 0467, 0468, 0469, 0470, 0471, 0472, 0473, 0474, 0475, 0476, 0477, 0478, 0479, 0480, 0481, 0482, 0483, 0484, 0485, 0486, 0487, 0488, 0489, 0490, 0491, 0494, 0496, 0497, 0498, 0499, 0500, 0501, 0502, 0503, 0504, 0505, 0506, 0507, 0508, 0509, 0510, 0511, 0512, 0513, 0514, 0515, 0516, 0517, 0518, 0519, 0520, 0521, 0522, 0523, 0524, 0525, 0526, 0527, 0528, 0529, 0530, 0531, 0532, 0533, 0534, 0535, 0536, 0537, 0538, 0539, 0540, 0541, 0542, 0543, 0544, 0545, 0546, 0547, 0548, 0549, 0550, 0551, 0552, 0553, 0554, 0555, 0556, 0557, 0558, 0559, 0560, 0561, 0562, 0563, 0564, 0565, 0566, 0567, 0568, 0569, 0570, 0571, 0572, 0573, 0574, 0575, 0576, 0577, 0578, 0579, 0580, 0581, 0582, 0583, 0584, 0585, 0586, 0587, 0588, 0589, 0590, 0591, 0592, 0593, 0594, 0595, 0596, 0597, 0598, 0599, 0600, 0601, 0602, 0603, 0604, 0605, 0606, 0607, 0608, 0609, 0610, 0611, 0612, 0613, 0614, 0615, 0616, 0617, 0618, 0619, 0620, 0621, 0622, 0623, 0624, 0625, 0626, 0627, 0628, 0629, 0630, 0631, 0632, 0633, 0634, 0635, 0636, 0637, 0638, 0639, 0640, 0641, 0642, 0643, 0644, 0645, 0646, 0647, 0648, 0649, 0650, 0651, 0652, 0653, 0654, 0655, 0656, 0657, 0658, 0659, 0660, 0661, 0662, 0663, 0664, 0665, 0666, 0667, 0668, 0669, 0670, 0671, 0672, 0673, 0674, 0675, 0676, 0677, 0678, 0679, 0680, 0681, 0682, 0683, 0684, 0685, 0686, 0687, 0688, 0689, 0690, 0691, 0692, 0693, 0694, 0695, 0696, 0697, 0698, 0699, 0700, 0701, 0702, 0703, 0704, 0705, 0706, 0707, 0708, 0709, 0710, 0711, 0712, 0713, 0714, 0715, 0716, 0717, 0718, 0719, 0720, 0721, 0722, 0723, 0724, 0725, 0726, 0727, 0728, 0729, 0730, 0731, 0732, 0733, 0734, 0735, 0736, 0737, 0738, 0739, 0740, 0741, 0742, 0743, 0744, 0745, 0746, 0747, 0748, 0749, 0750, 0751, 0752, 0753, 0754, 0755, 0756, 0757, 0758, 0759, 0760, 0761, 0762, 0763, 0764, 0765, 0766, 0767, 0768, 0769, 0770, 0771, 0772, 0773, 0774, 0775, 0776, 0777, 0778, 0779, 0780, 0781, 0782, 0783, 0784, 0785, 0786, 0787, 0788, 0789, 0790, 0791, 0792, 0793, 0794, 0795, 0796, 0797, 0798, 0799, 0800, 0801, 0802, 0803, 0804, 0805, 0806, 0807, 0808, 0809, 0810, 0811, 0812, 0813, 0814, 0815, 0816, 0817, 0818, 0819, 0820, 0821, 0822, 0823, 0824, 0825, 0826, 0827, 0828, 0829, 0830, 0831, 0832, 0833, 0834, 0835, 0836, 0837, 0838, 0839, 0840, 0841, 0842, 0843, 0844, 0845, 0846, 0847, 0848, 0849, 0850, 0851, 0852, 0853, 0854, 0855, 0856, 0857, 0858, 0859, 0860, 0861, 0862, 0863, 0864, 0865, 0866, 0867, 0868, 0869, 0870, 0871, 0872, 0873, 0874, 0875, 0876, 0877, 0878, 0879, 0880, 0881, 0882, 0883, 0884, 0885, 0886, 0887, 0888, 0889, 0890, 0891, 0892, 0893, 0894, 0895, 0896, 0897, 0898, 0899, 0900, 0901, 0902, 0903, 0904, 0905, 0906, 0907, 0908, 0909, 0910, 0911, 0912, 0913, 0914, 0915, 0916, 0917, 0918, 0919, 0920, 0921, 0922, 0923, 0924, 0925, 0926, 0927, 0928, 0929, 0930, 0931, 0932, 0933, 0934, 0935, 0936, 0937, 0938, 0939, 0940, 0941, 0942, 0943, 0944, 0945, 0946, 0947, 0948, 0949, 0950, 0951, 0952, 0953, 0954, 0955, 0956, 0957, 0958, 0959, 0960, 0961, 0962, 0963, 0964, 0965, 0966, 0967, 0968, 0969, 0970, 0971, 0972, 0973, 0974, 0975, 0976, 0977, 0978, 0979, 0980, 0981, 0982, 0983, 0984, 0985, 0986, 0987, 0988, 0989, 0990, 0991, 0992, 0993, 0994, 0995, 0996, 0997, 0998, 0999, 1000



# NORTH HAMPTON



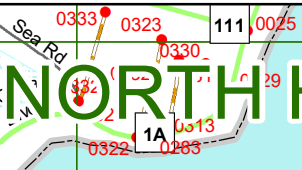
Match to Page 1

Match to Page 3

# 2



# NORTH HAMPTON



Match to Page 2



Match to Page 0

# NORTH HAMPTON

Match to Page

Match to Page

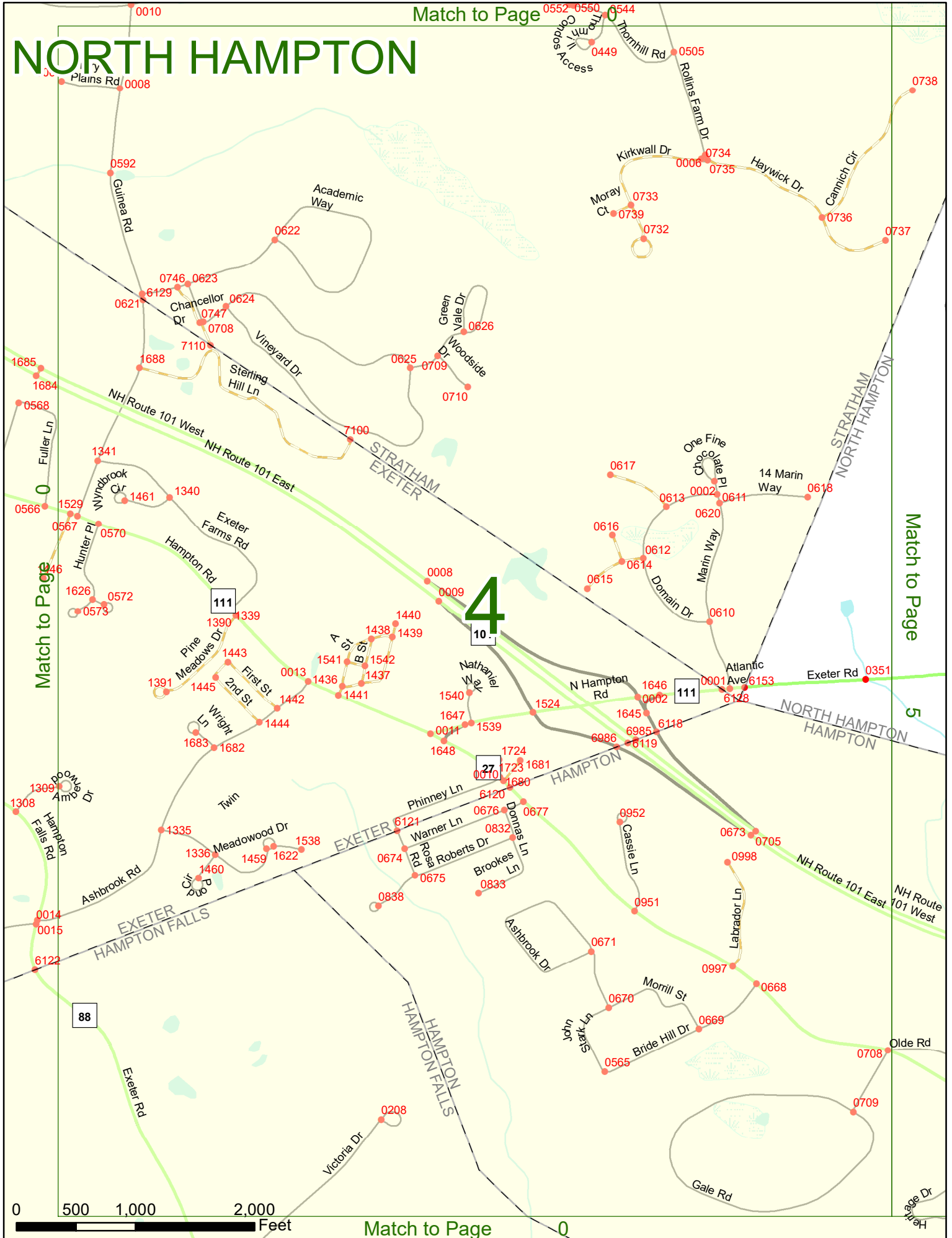
Match to Page

4

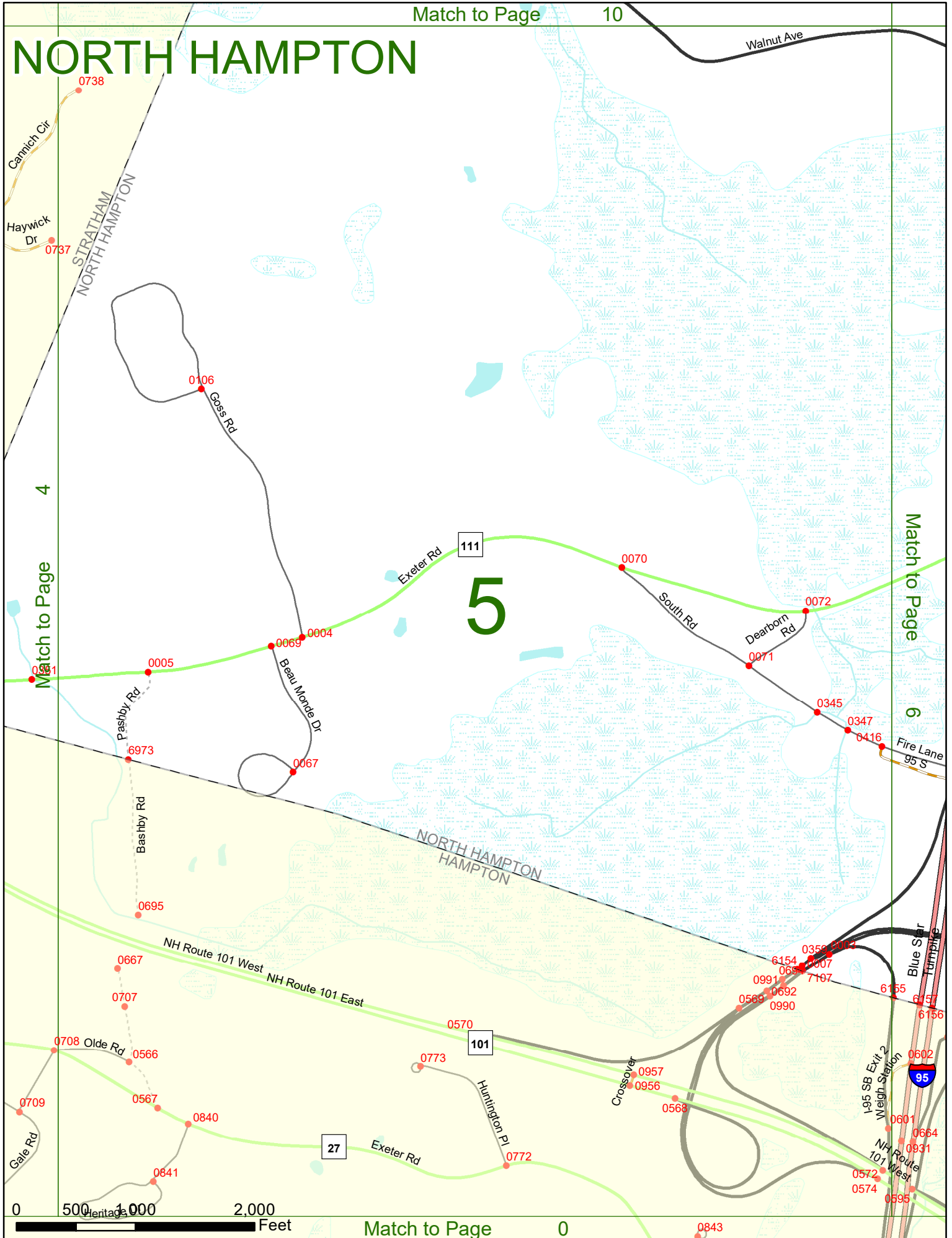
5

0 500 1,000 2,000 Feet

Match to Page



# NORTH HAMPTON



4

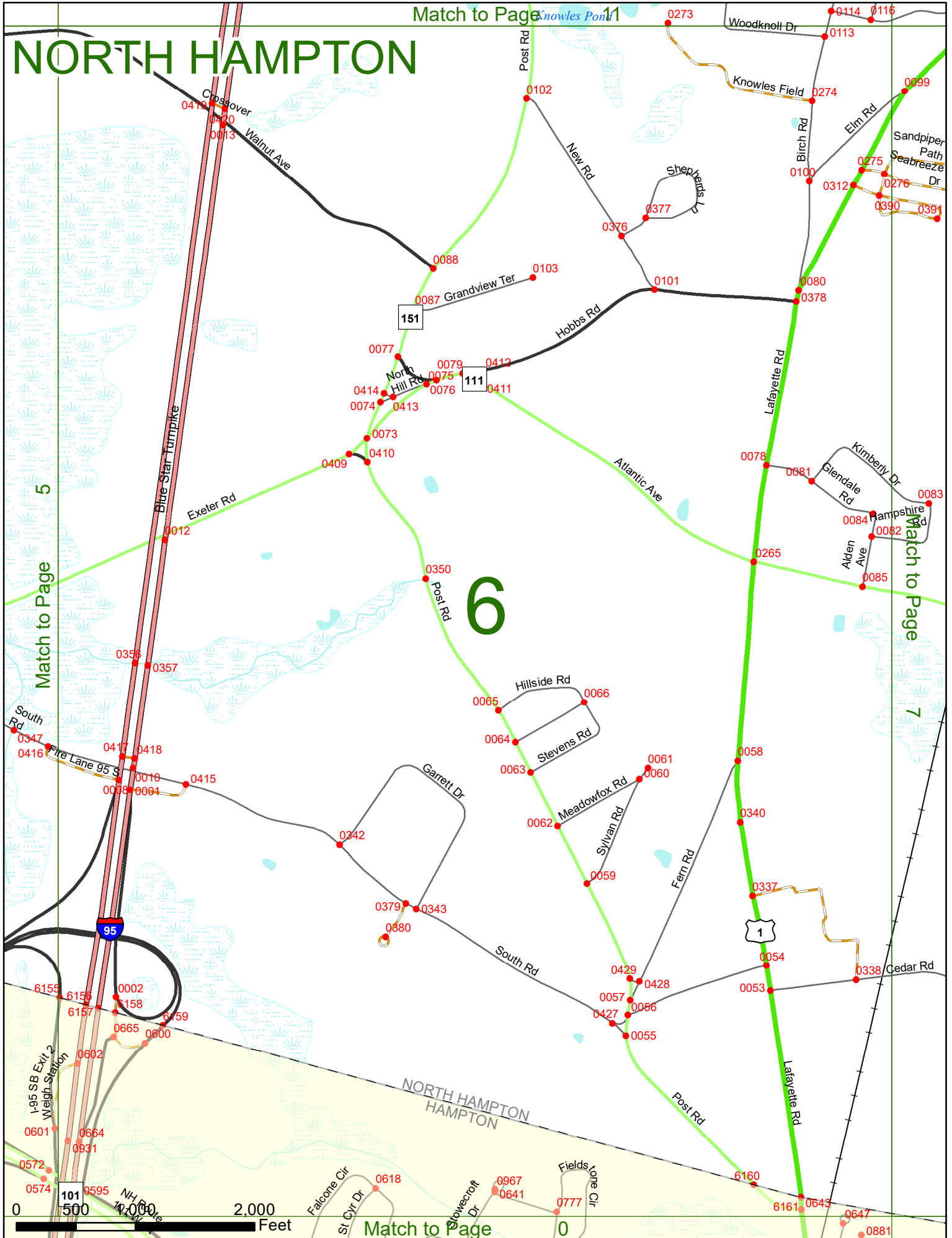
5

6





# NORTH HAMPTON



Match to Page 5

Match to Page 7

# 6

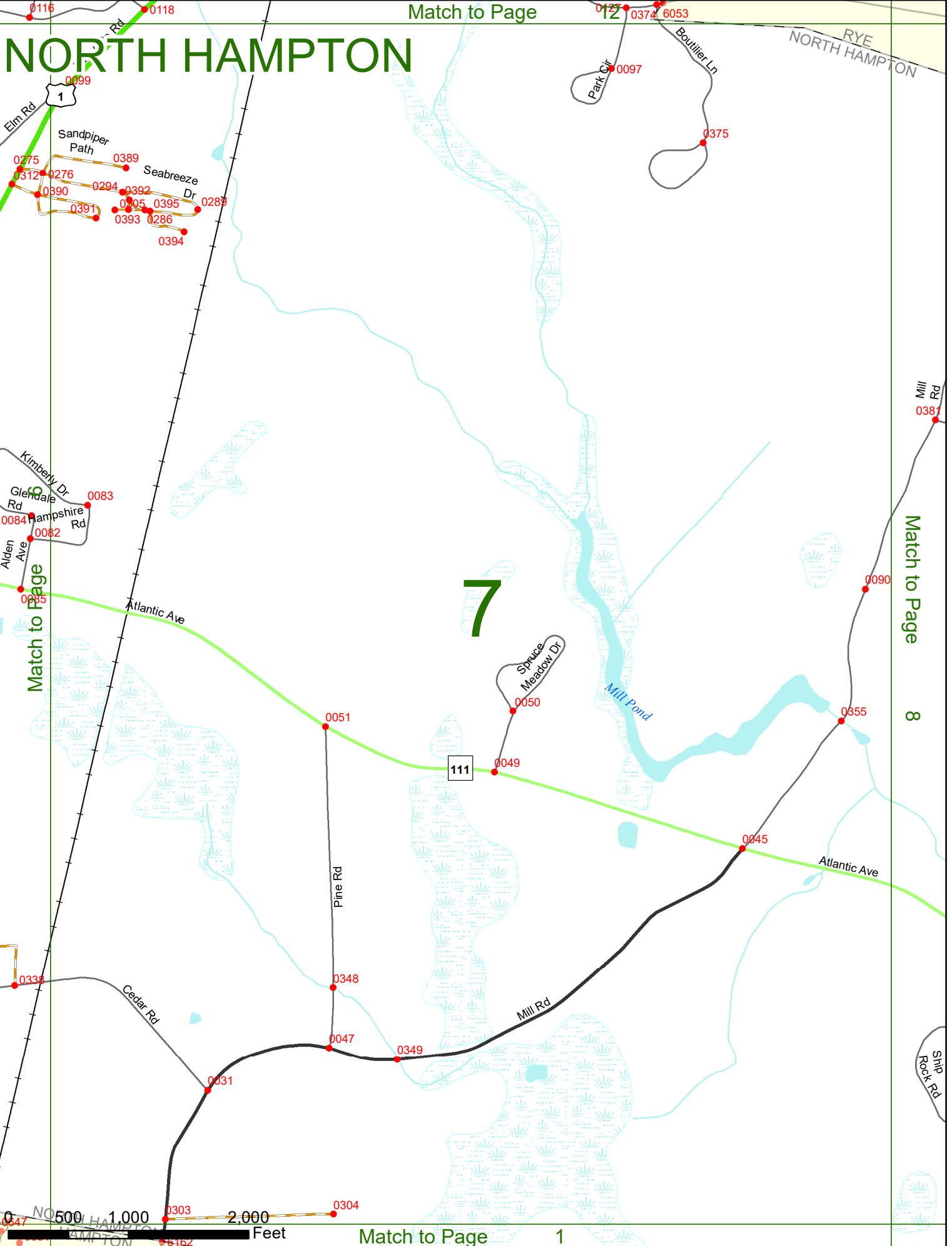


Match to Page 0

# NORTH HAMPTON

Match to Page 12

RYE  
NORTH HAMPTON



Match to Page 6

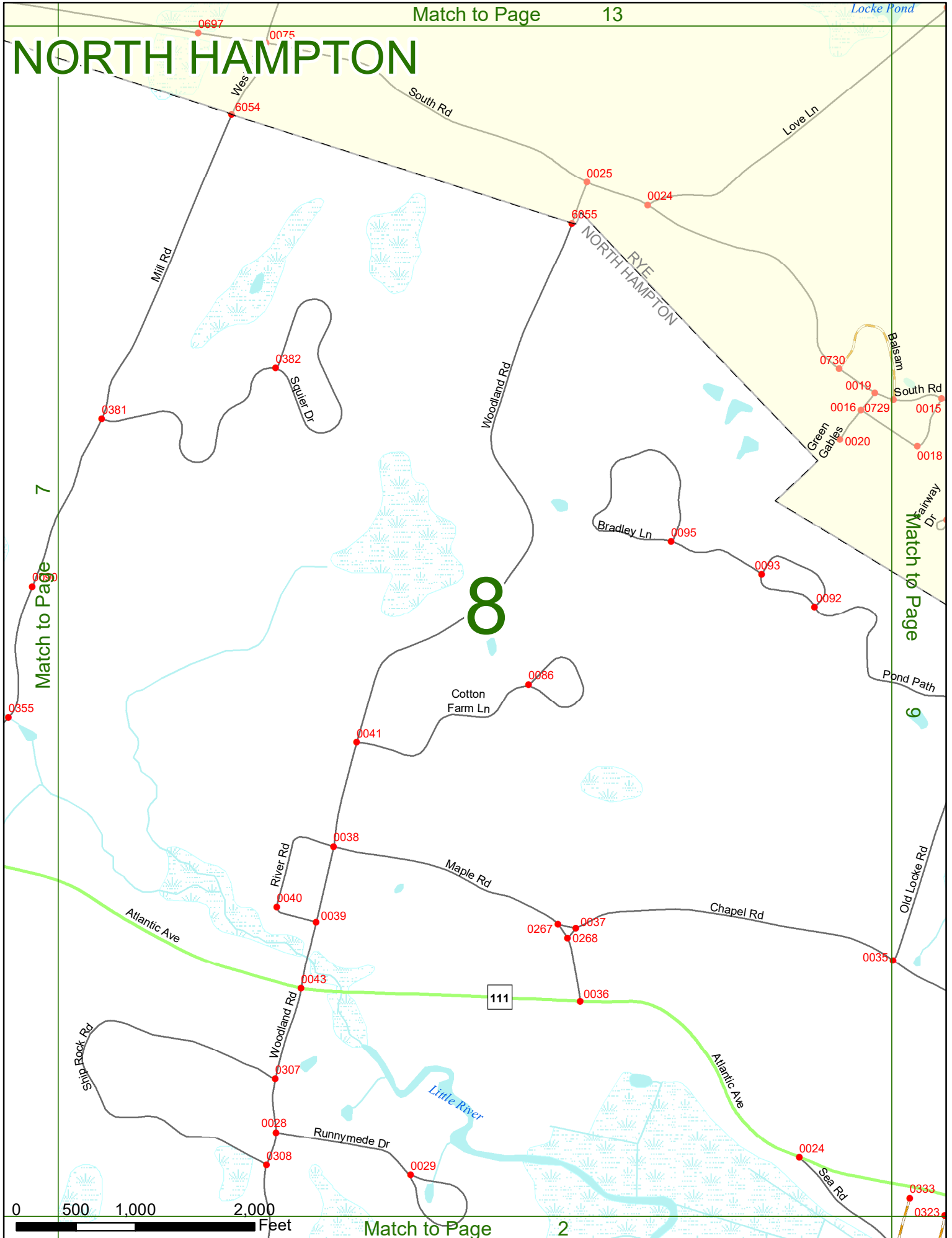
Match to Page 8

7

Match to Page 1



# NORTH HAMPTON



7

8

Match to Page

6

0 500 1,000 2,000 Feet

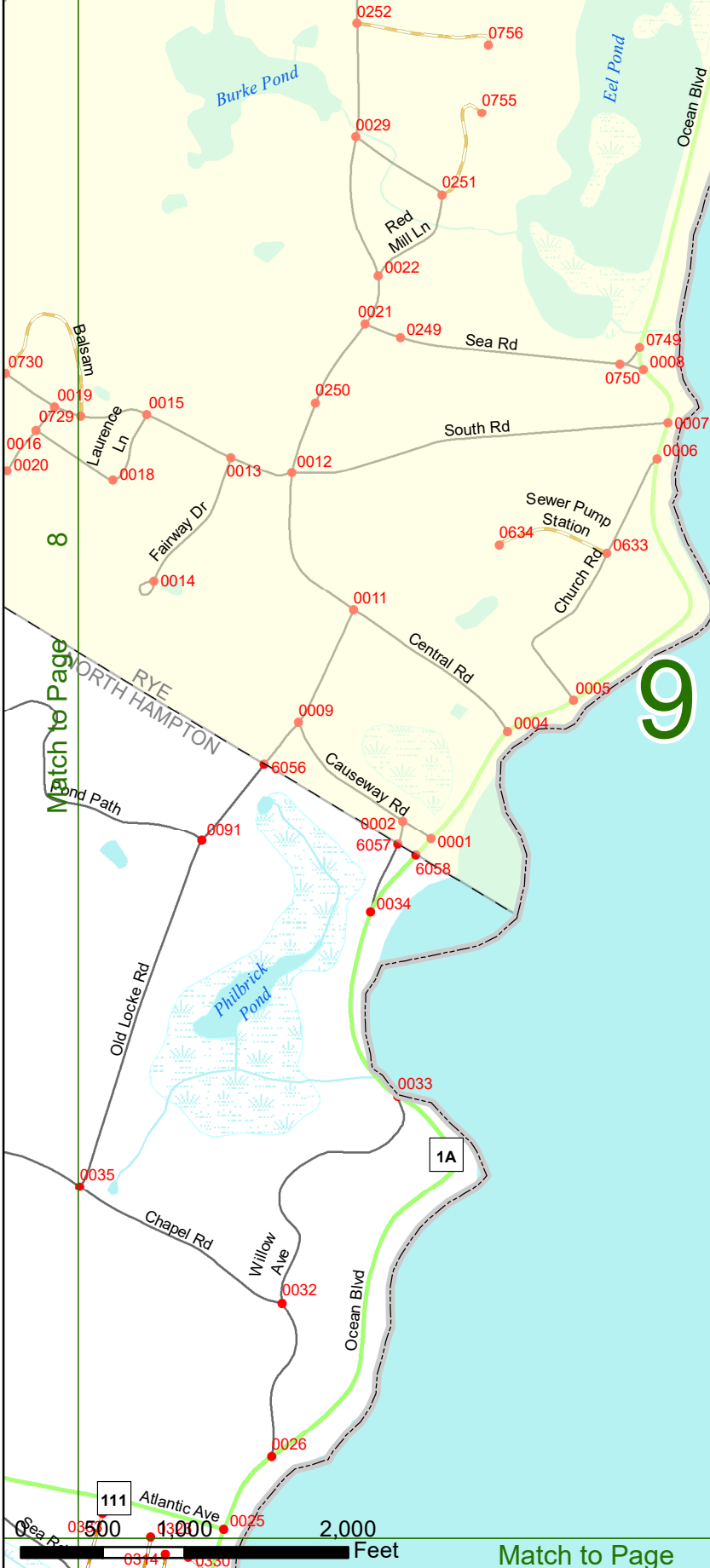
Match to Page

2

Locke Pond

# NORTH HAMPTON

Match to Page 0



Match to Page

0

Match to Page

8

9

Match to Page

3

2,000 Feet

111

Atlantic Ave

500

13000

0374

0380

# NORTH HAMPTON

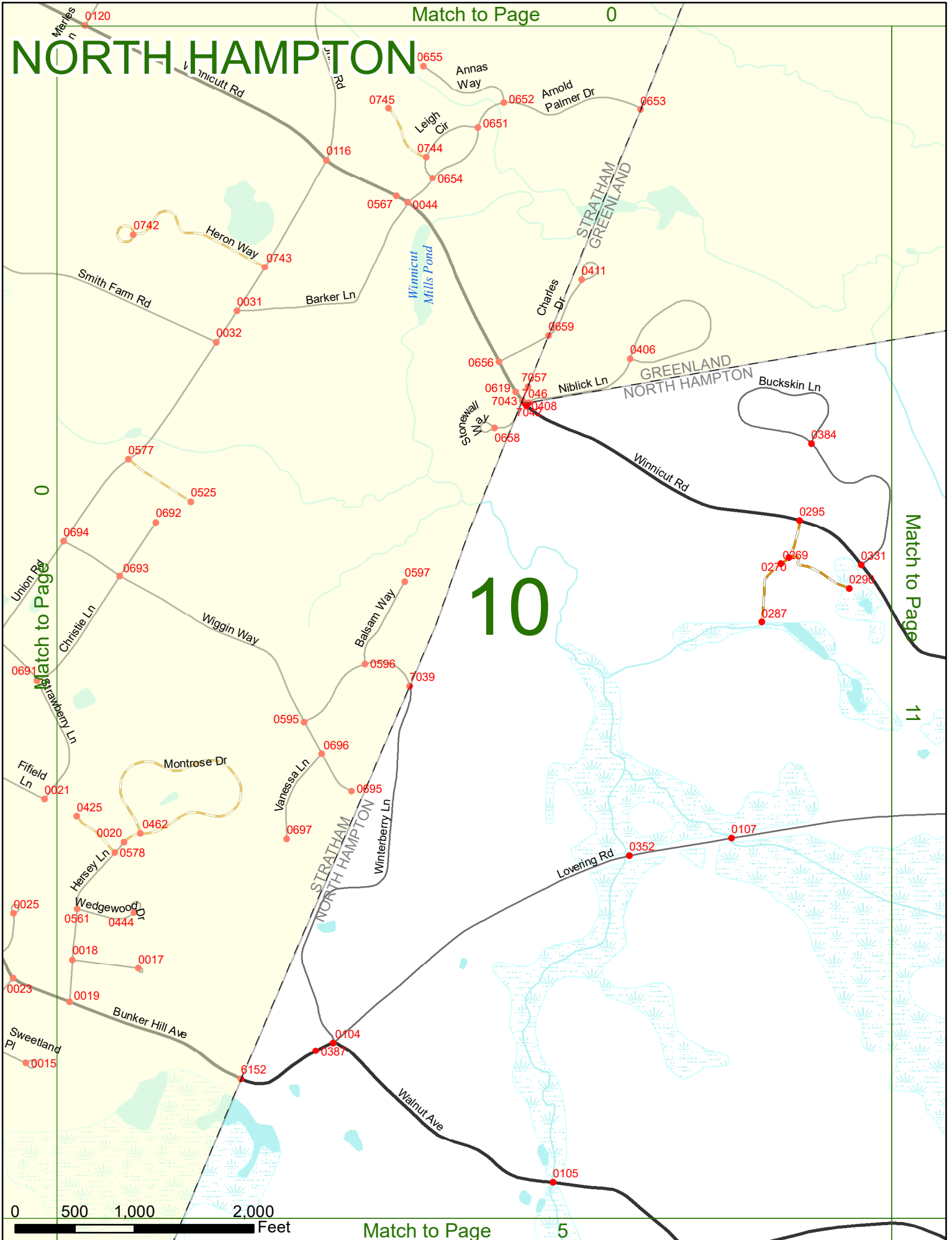
Match to Page 0

# 10

Match to Page 11

0 500 1,000 2,000 Feet


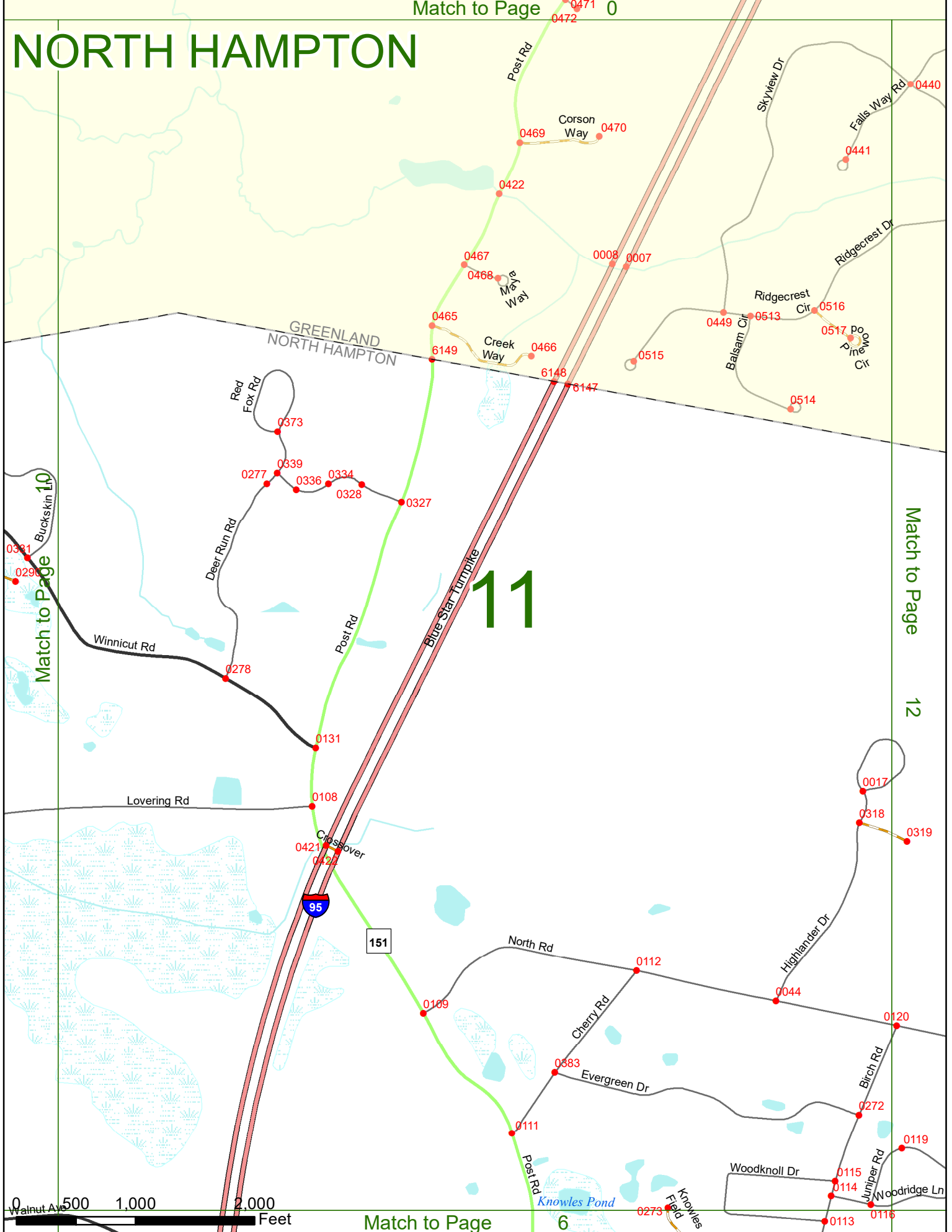
Match to Page 5





# NORTH HAMPTON

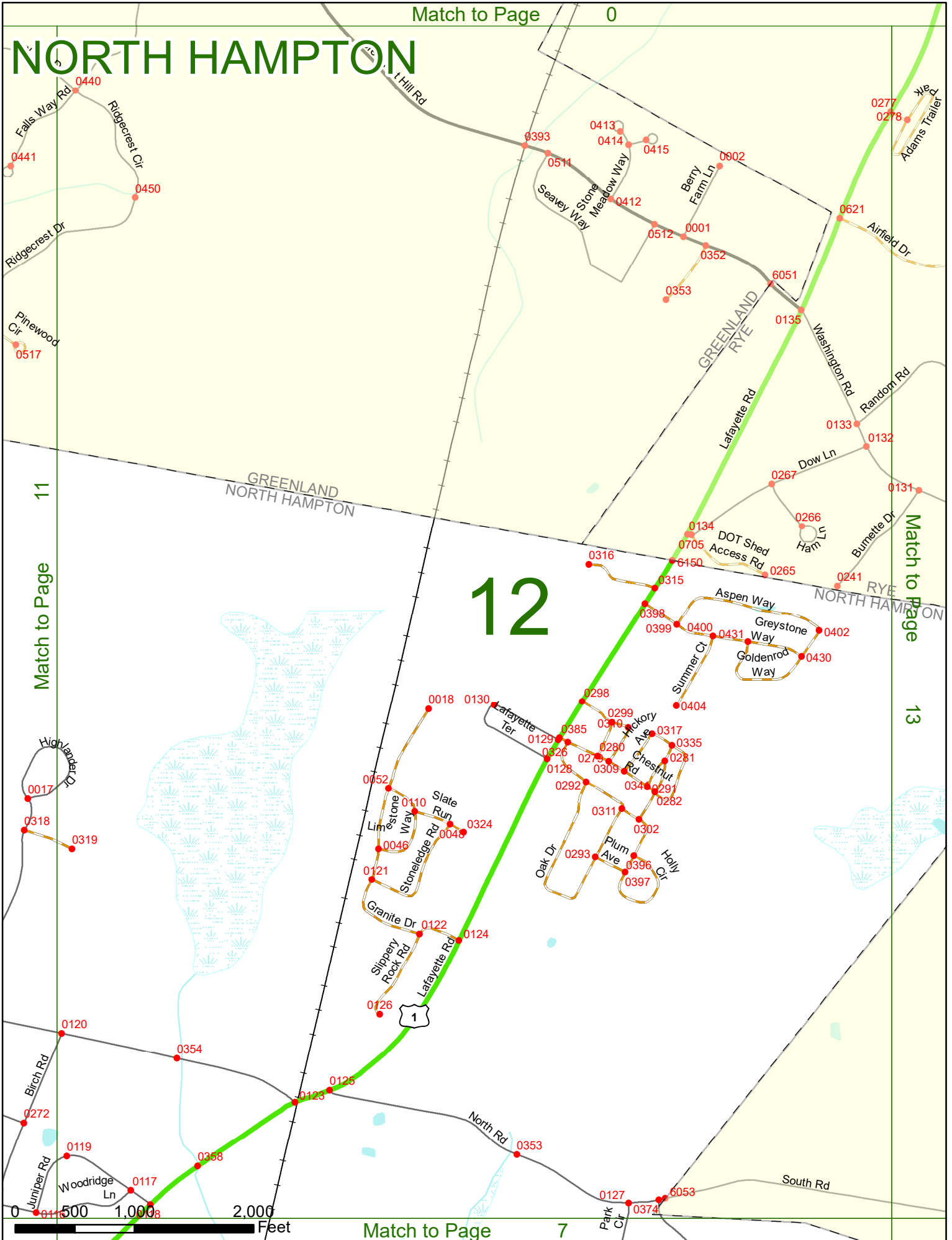
Match to Page 0



Match to Page

6

# NORTH HAMPTON



Match to Page 11

Match to Page 13

# 12

# NORTH HAMPTON

0277 1 0278

0621 Airfield Dr 0622

0727

Washington Rd

Mountain View Ter

Blueberry Ln

0113

Hunters Run

Random Rd

0028

Whitehorse Dr

0123 0122

0120

0121

0114

0115

0133

0132

12

0131

0726

0646

0126

0645

0124

0744

Fern Ave

Burnette Dr

Washington Rd

0128

0127

0745

Majoria Way

0119

Stonewall Ln

Match to Page 0

# 13

NORTH HAMPTON RYE

West Rd

Gairland Rd

Grove Rd

0078

0077

Locke Pond

Love Ln

0 500 1,000 2,000 Feet