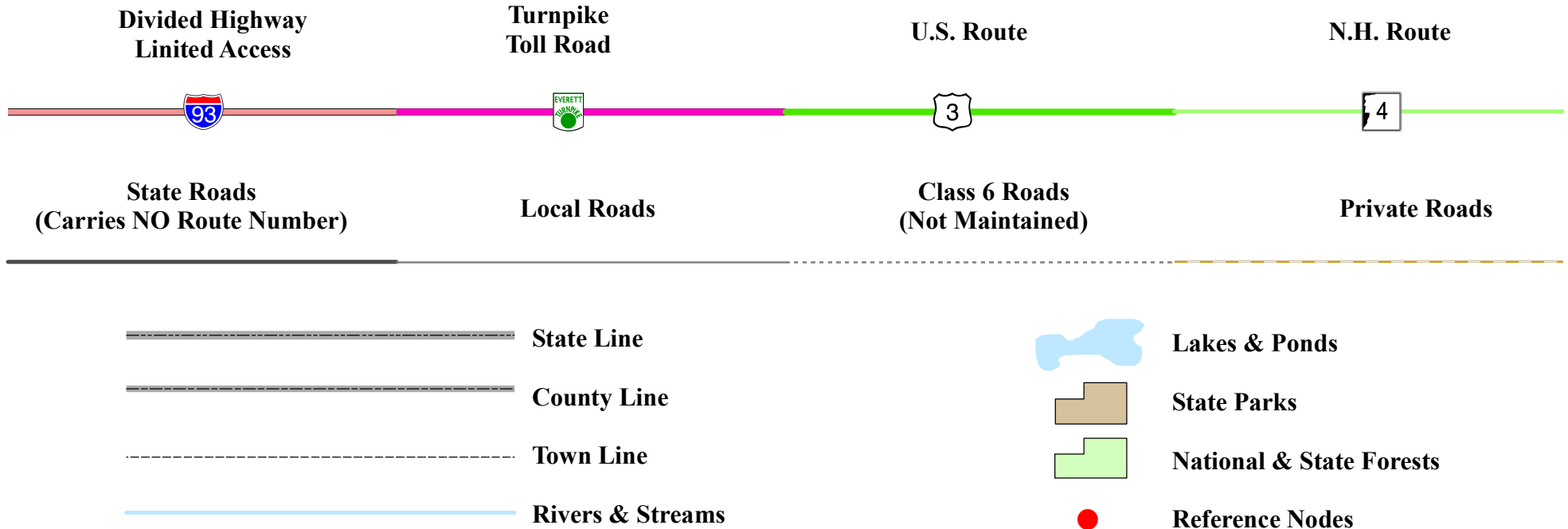


New Hampshire
DOT
 Department of Transportation

Maps and data sets are not guaranteed to be free from errors and omissions. Data is in a constant state of update and correction by various groups and agencies. Information displayed on this map is the best available at the time of publication.

2022 Nodal Reference Bookmap

LEGEND



NHDOT will accept crash locations based on the State of NH Uniform Police Traffic Accident Report.

Crash occurred on:

Option 1 Street Address
 123 Main Street

Option 2 Route No and/or Distance from NESW Intesecting Road, Bridge,
 Street name Intersecting Street Town/County line
 Main Street 500 E Oak Street

Option 3 First Node Distance from First Node Second Node
 515 212 632

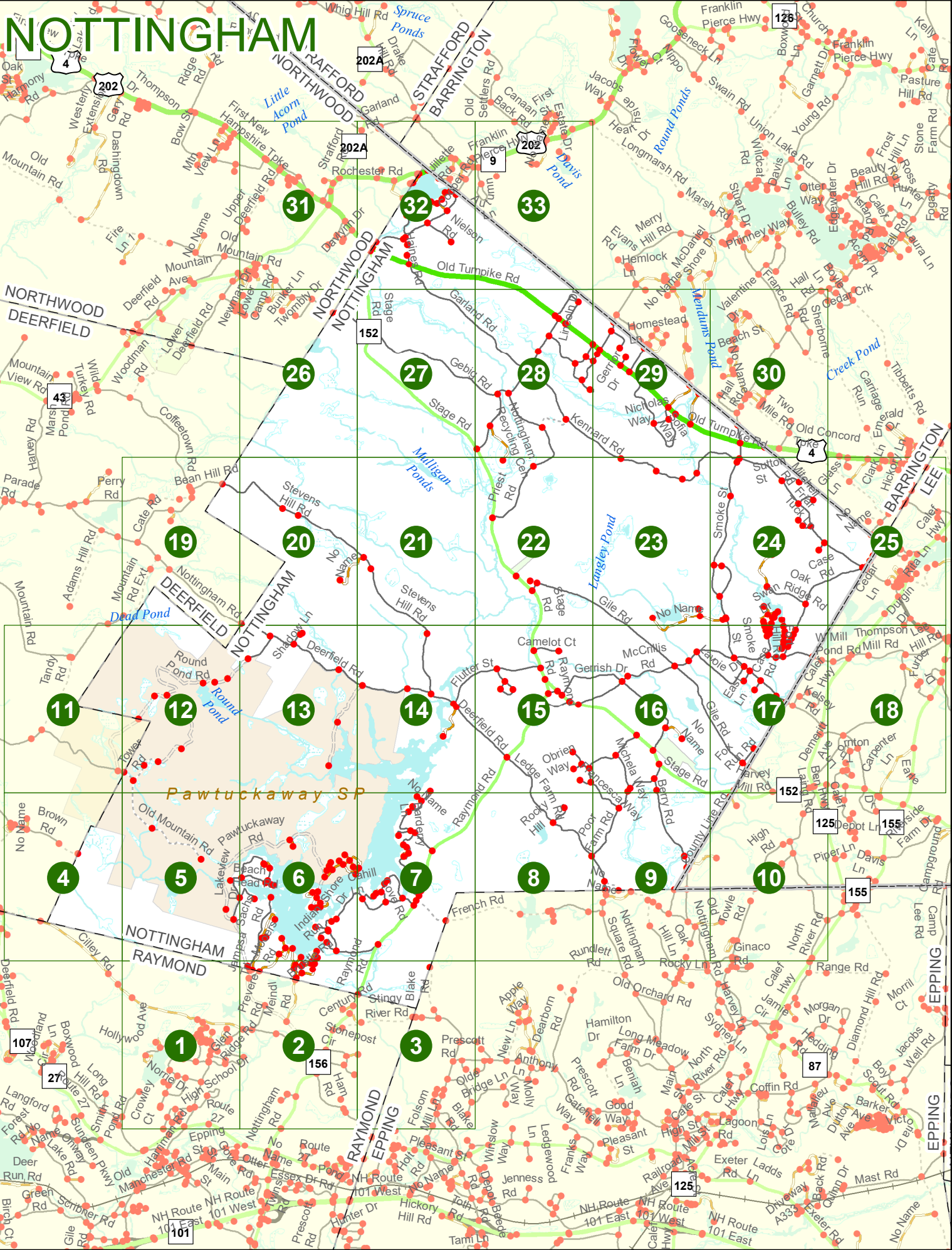
Option 4 Route No and/or Mile Marker on Interstate Only NESW Mile (Marker)
 Street name
 189S 700 feet S 36.8

Option 3 – Example

Street Name Loudon Road
First Node 803
Distance from First Node 318 Ft
Second Node 813



NOTTINGHAM



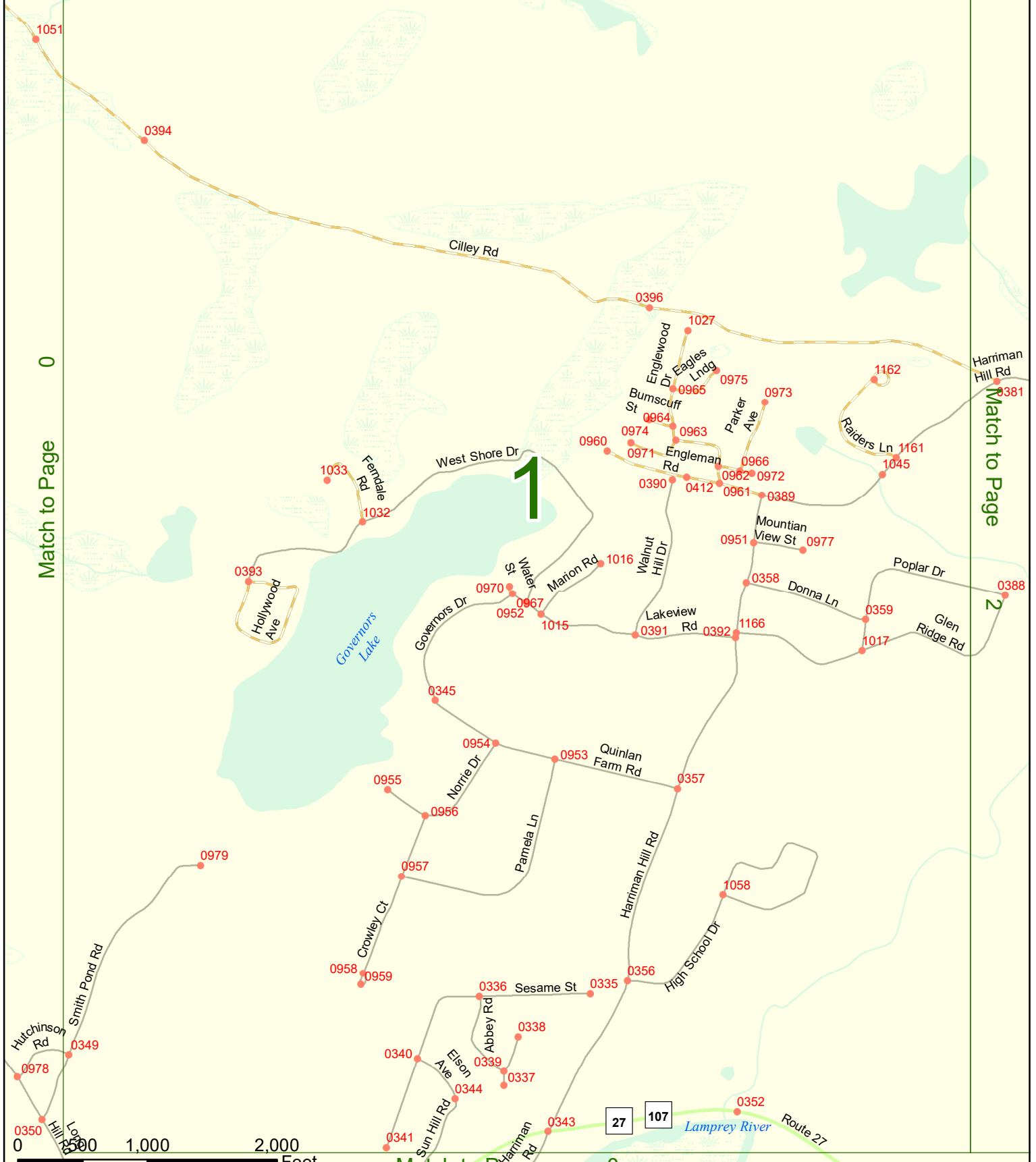
NOTTINGHAM
RAYMOND

NOTTINGHAM

Match to Page 0

Match to Page

2



NOTTINGHAM

Match to Page 6

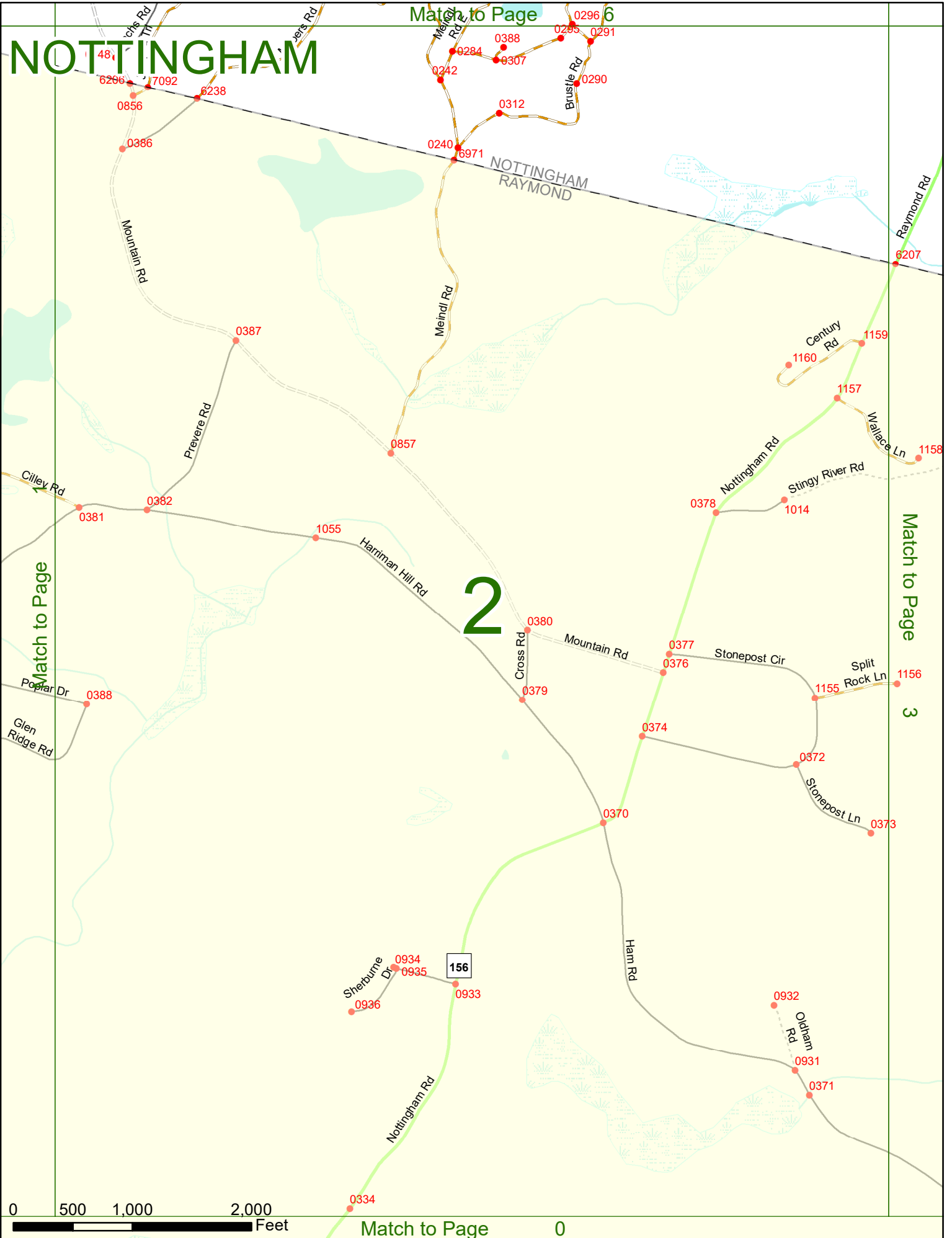
2

Match to Page 3

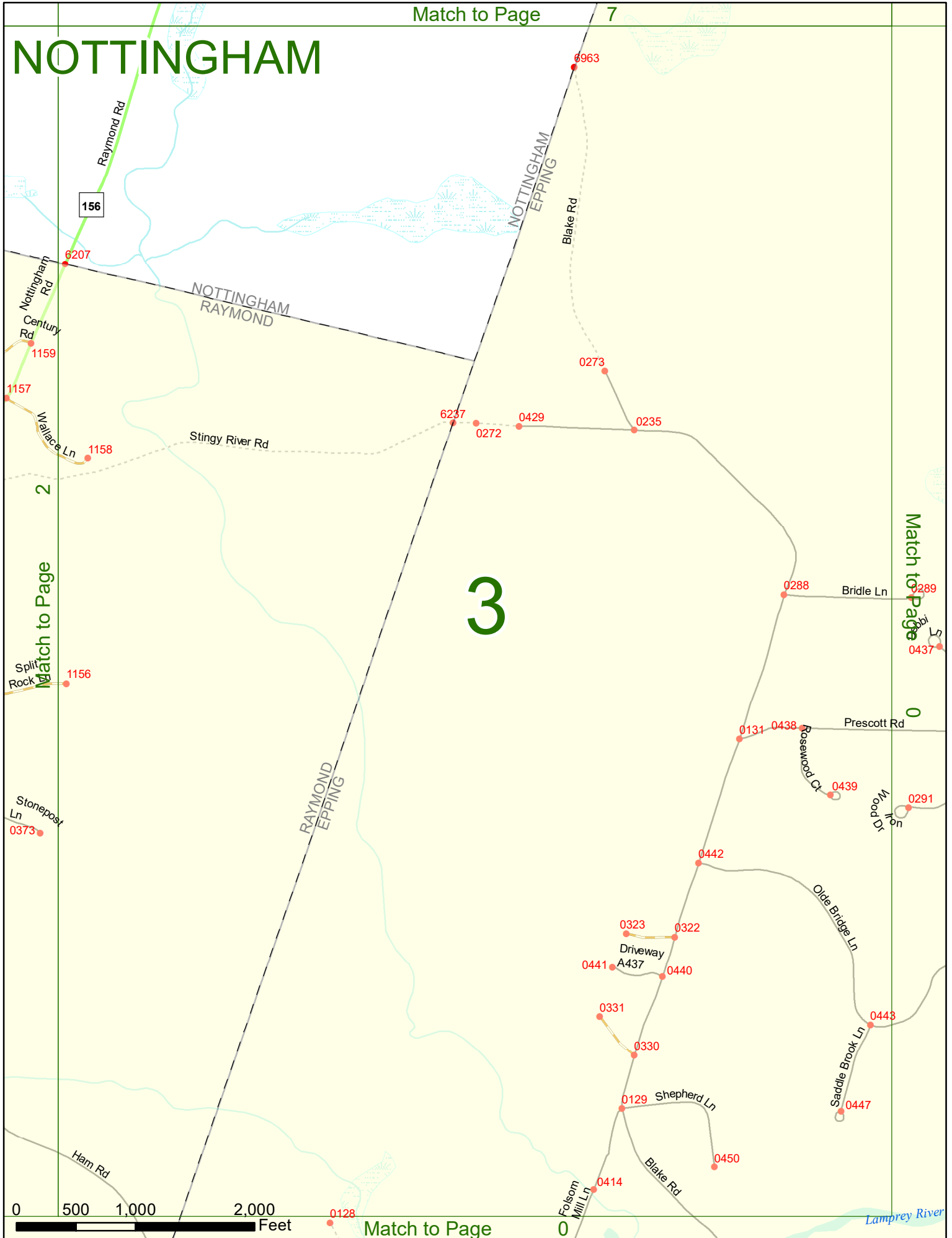
0 500 1,000 2,000 Feet

Match to Page

0

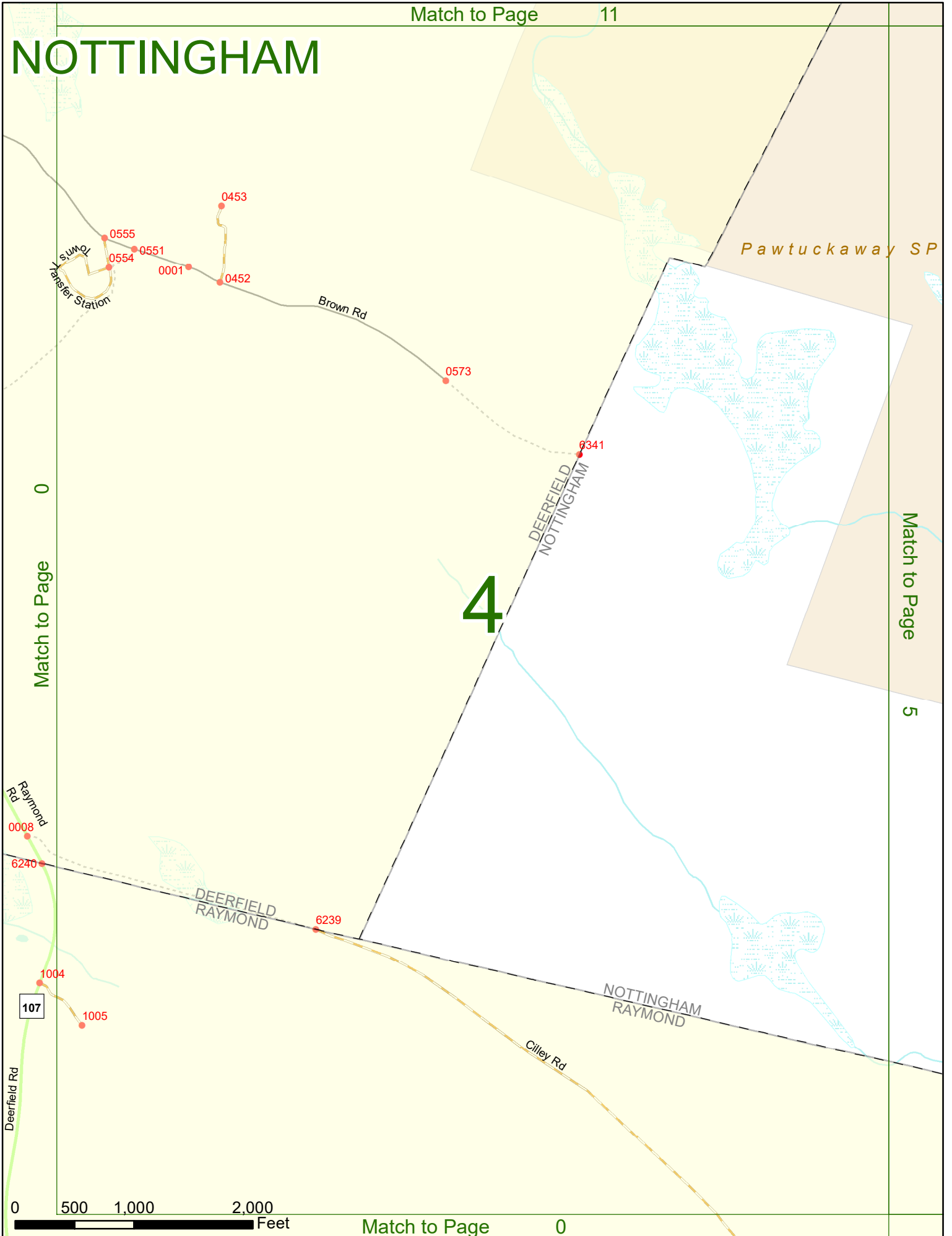


NOTTINGHAM



3


NOTTINGHAM



Match to Page 0

Match to Page 5

4



NOTTINGHAM

4

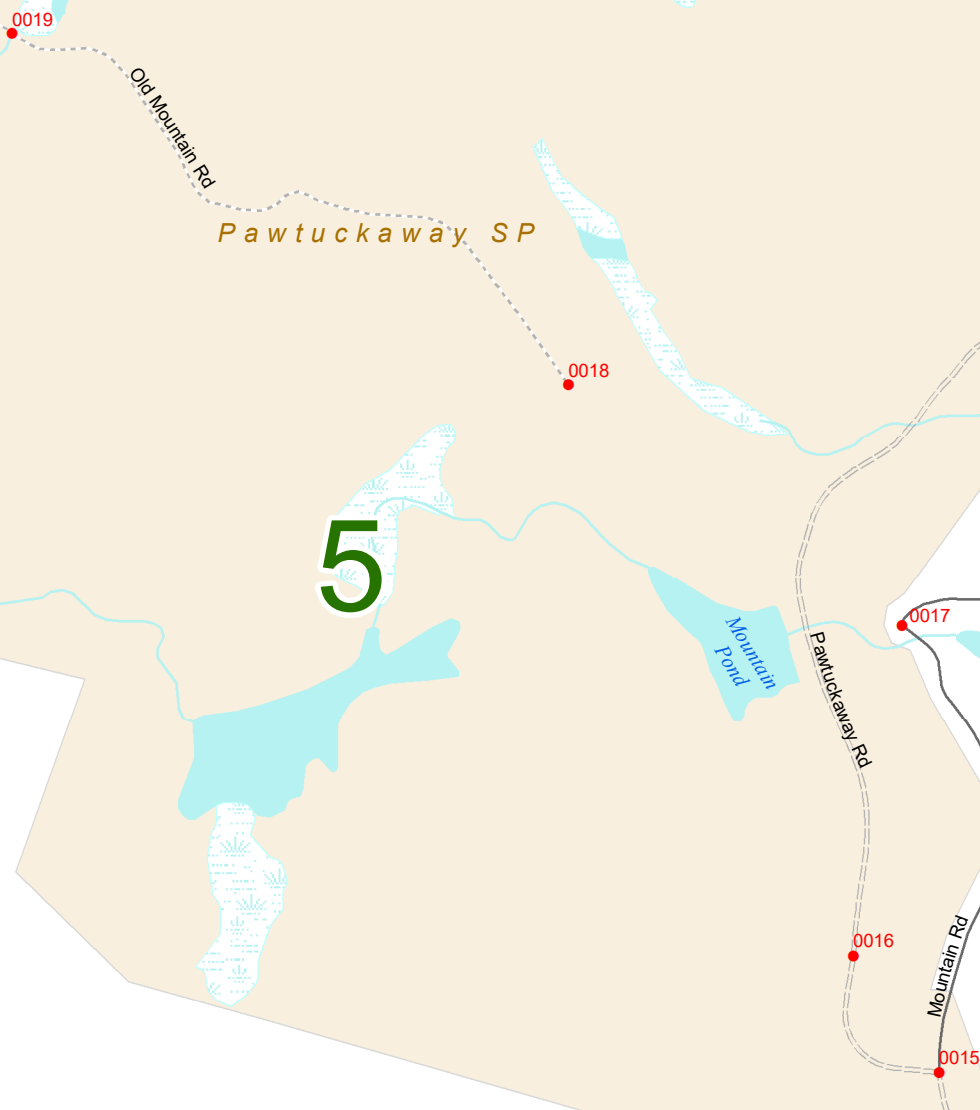
Match to Page

Pawtuckaway SP

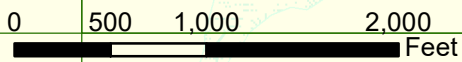
5

Match to Page

6



NOTTINGHAM
RAYMOND



NOTTINGHAM

Pawtuckaway SP

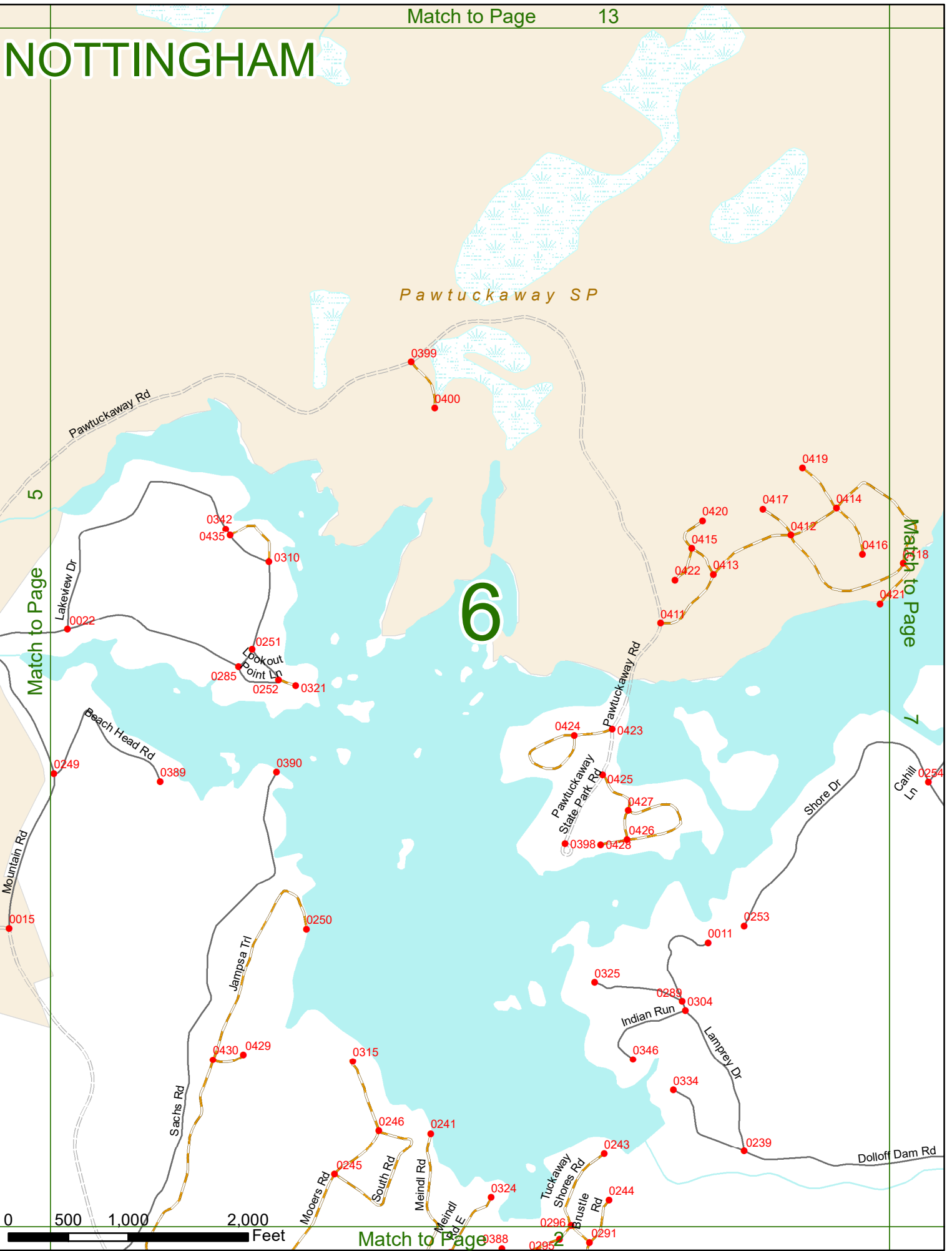
6

5

Match to Page

Match to Page

7



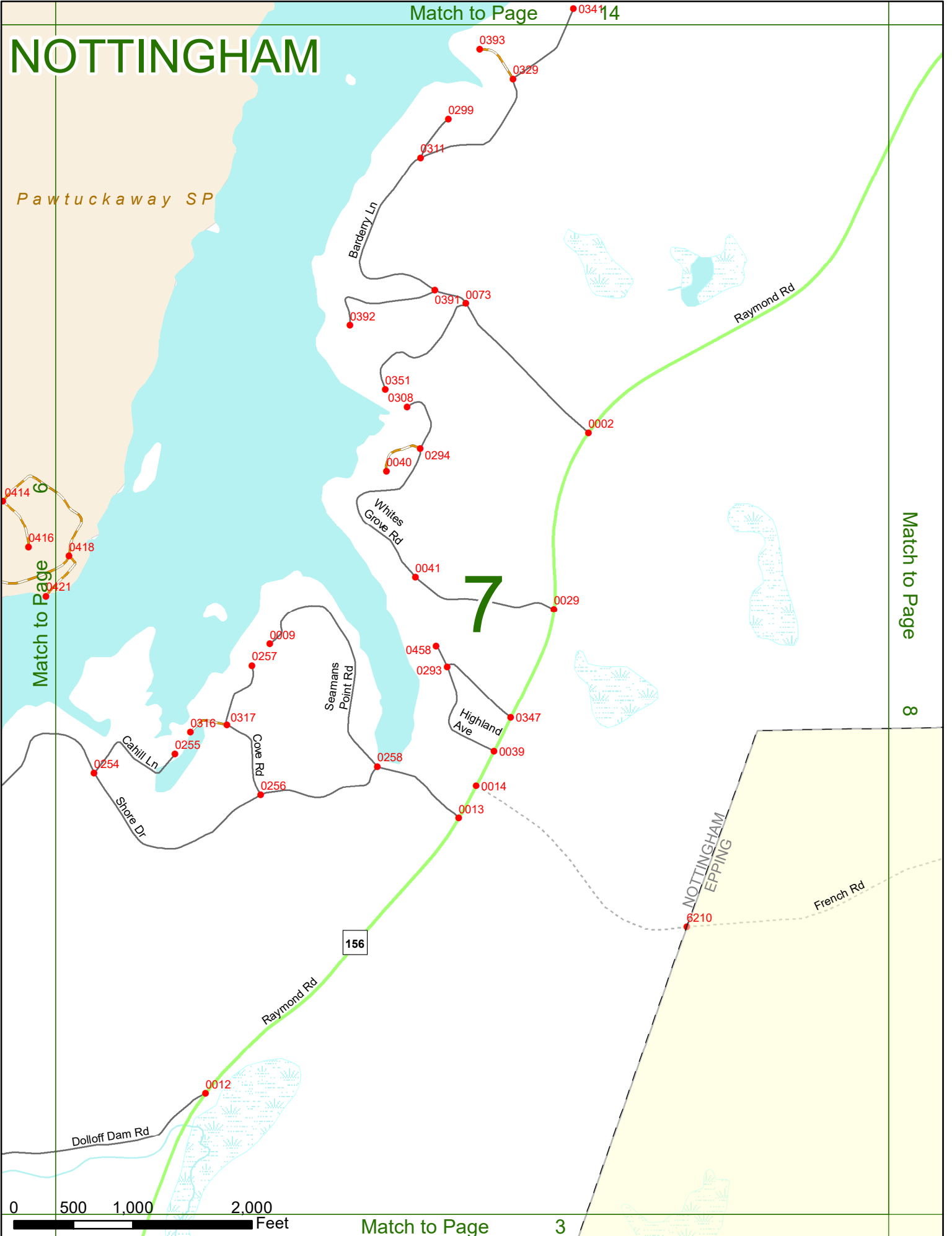
Match to Page

Match to Page

NOTTINGHAM

Match to Page 14

Pawtuckaway SP



Match to Page 6

Match to Page 8

8

Match to Page 3

3

NOTTINGHAM

156

Raymond Rd

7

Match to Page

0442

Rocky Hill

0441

Ledge Farm Rd

Poor Farm Rd

0008

Match to Page

9

8

NOTTINGHAM
EPPING

French Rd

0236

0433

0237

0435

0434

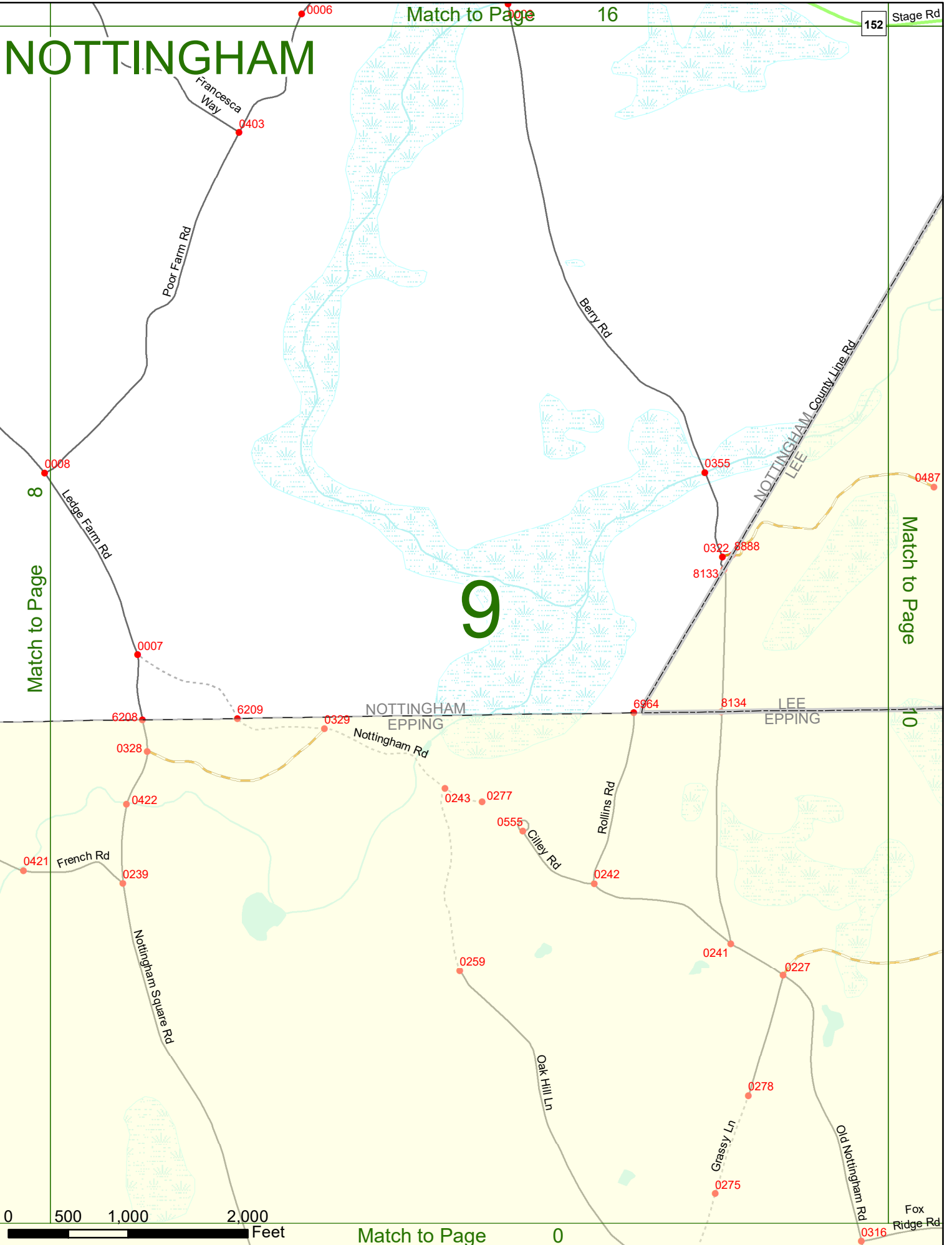
0421

0 500 1,000 2,000 Feet

Match to Page

0

NOTTINGHAM

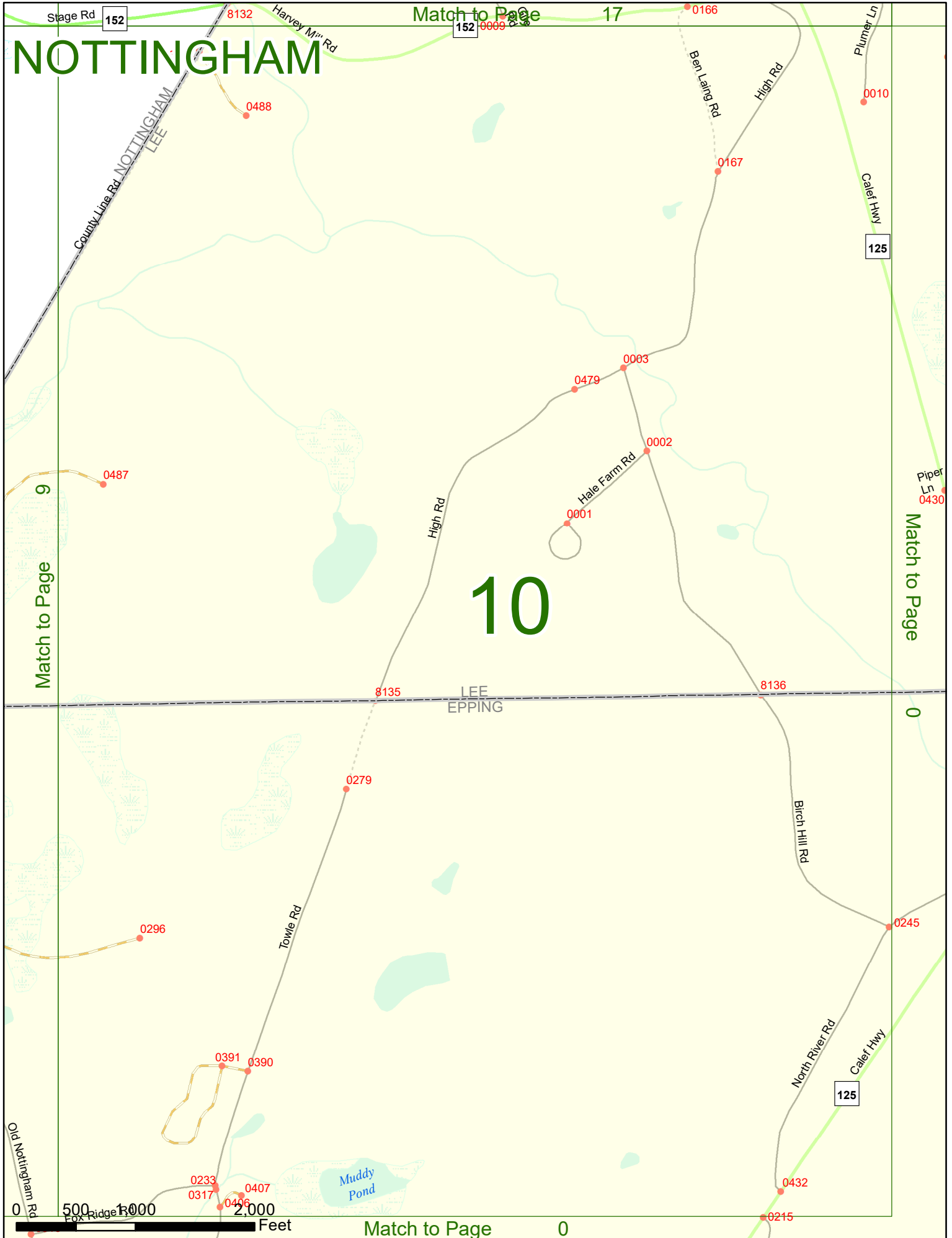


0 500 1,000 2,000 Feet

Match to Page 0

NOTTINGHAM

10



Stage Rd 152

Match to Page 17

9

Match to Page

Match to Page

0

0 500 1000 2000

Feet

Match to Page

0

NOTTINGHAM

Match to Page 0

0

0467

Dead Pond

Mountain Rd

0056 0055

0

Match to Page

Tandy Rd

11

DEERFIELD
NOTTINGHAM

Match to Page

12

0053

0054

Pawtuckaway SP

Round Pond Rd

Reservation Rd

0160

0205

0 500 1,000 2,000 Feet

Match to Page

4

NOTTINGHAM

Match to Page 19

6203

11

Match to Page

Match to Page

13

12

Pawtucket SP

Round Pond Rd

Round Pond

DEERFIELD
NOTTINGHAM

Tower Rd

Reservation Rd

Deer Mountain Rd

0 500 1,000 2,000 Feet

Match to Page

5

0379

0023

0080

0437

0275

6204

0021

0274

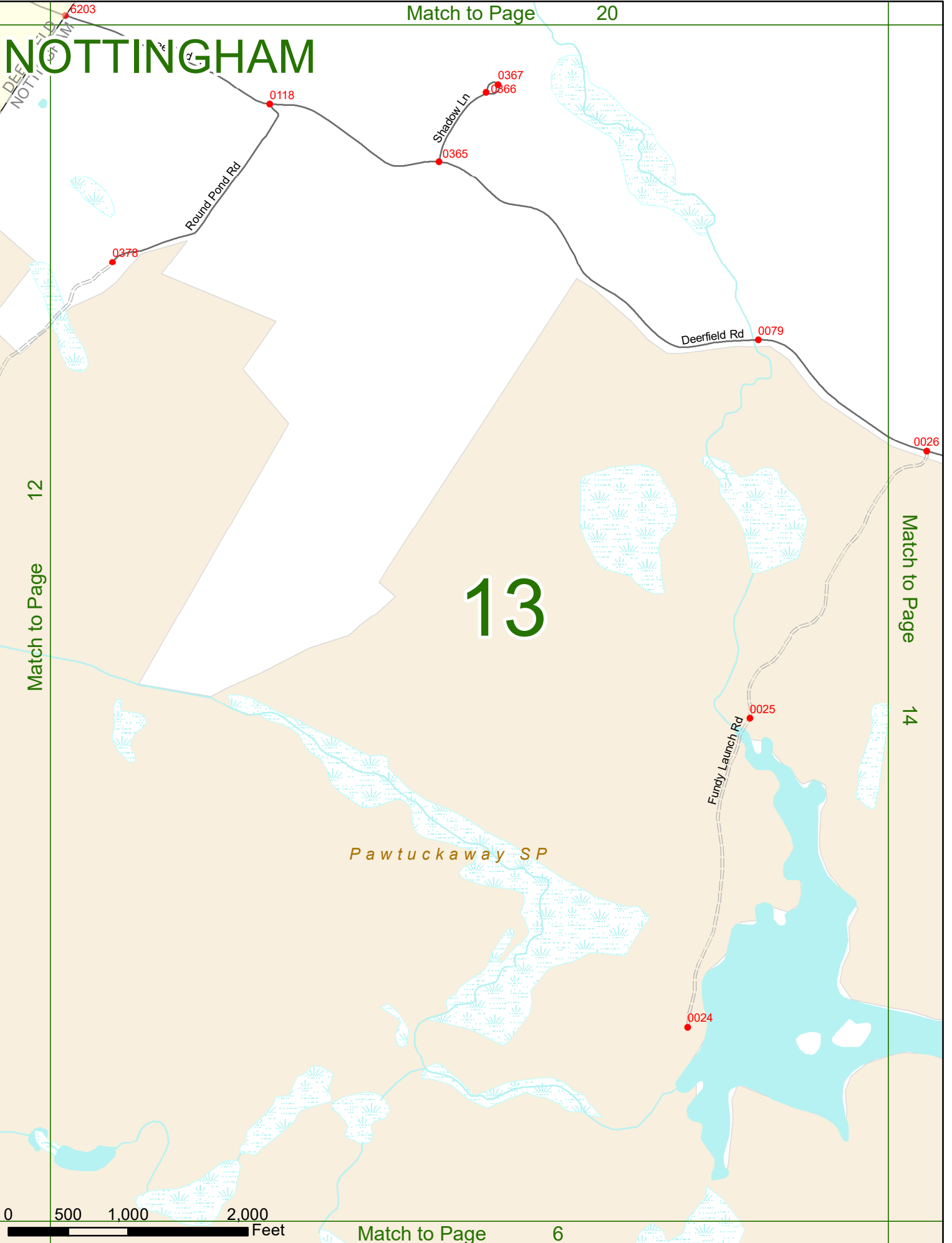
0354

0160

6205

0020

NOTTINGHAM



Match to Page 12

Match to Page 14

13


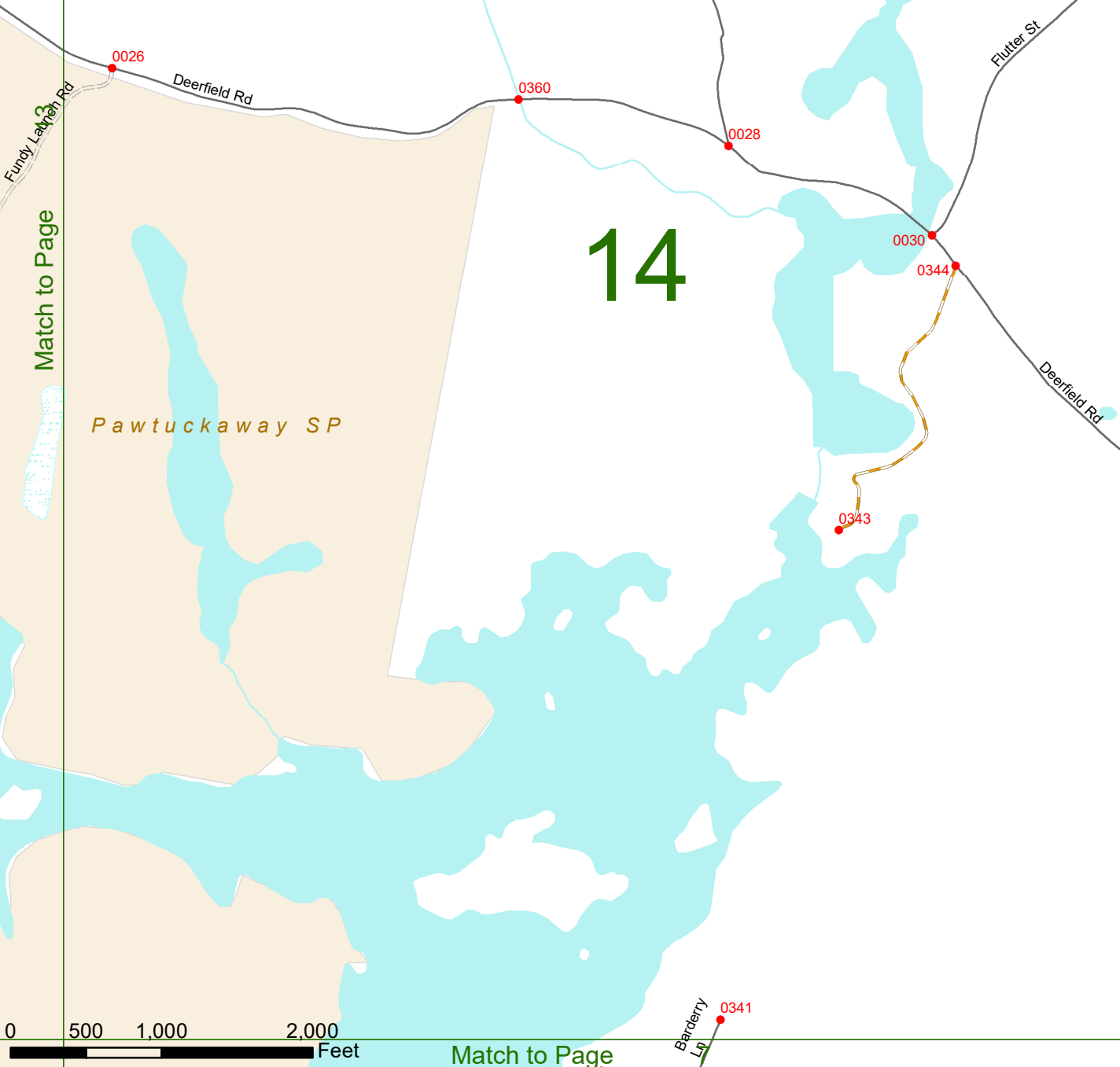
Pawtuckaway SP



NOTTINGHAM

14

Pawtuckaway SP



NOTTINGHAM

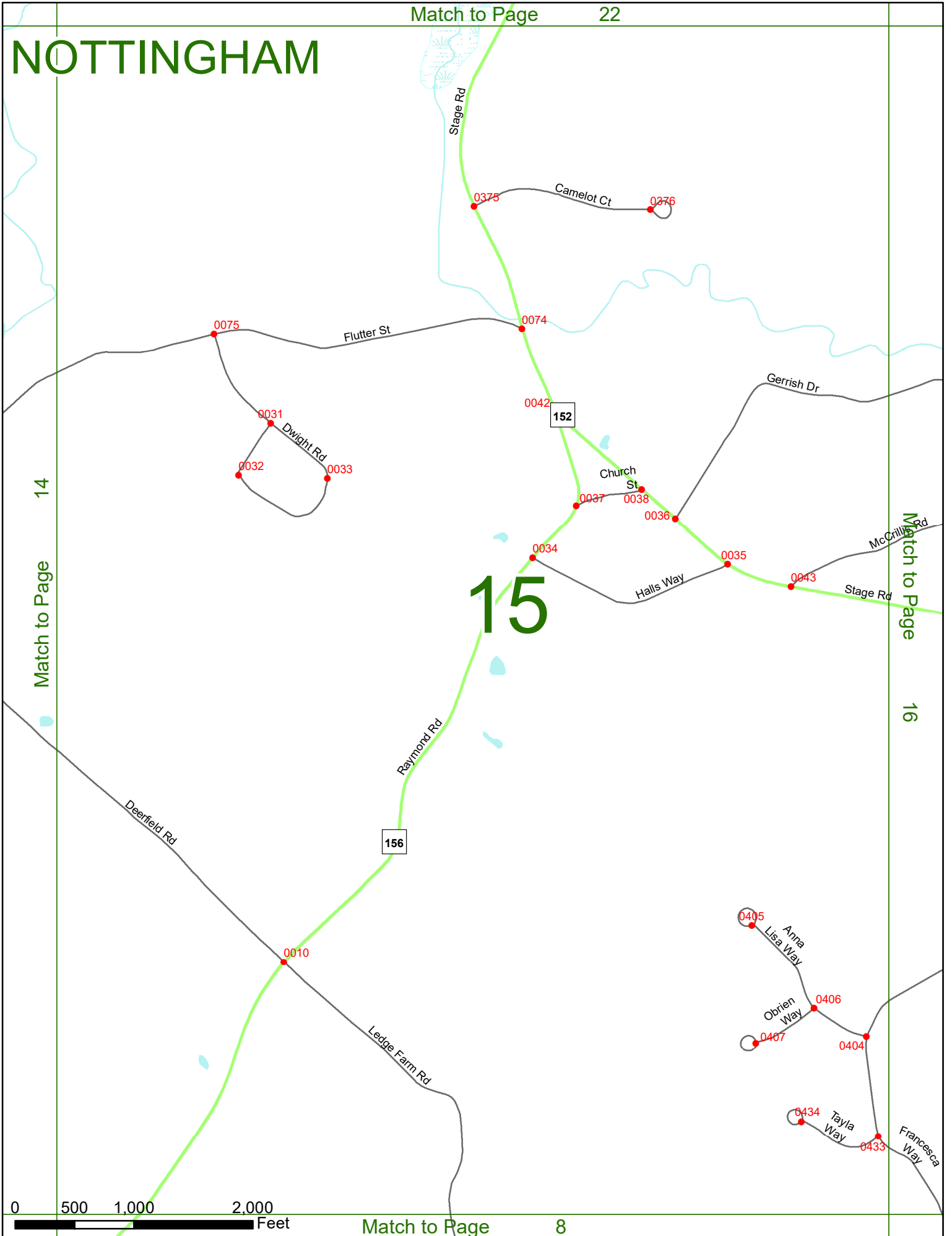
14

Match to Page

Match to Page

16

15



NOTTINGHAM

Match to Page 23

15

Match to Page

Match to Page

17

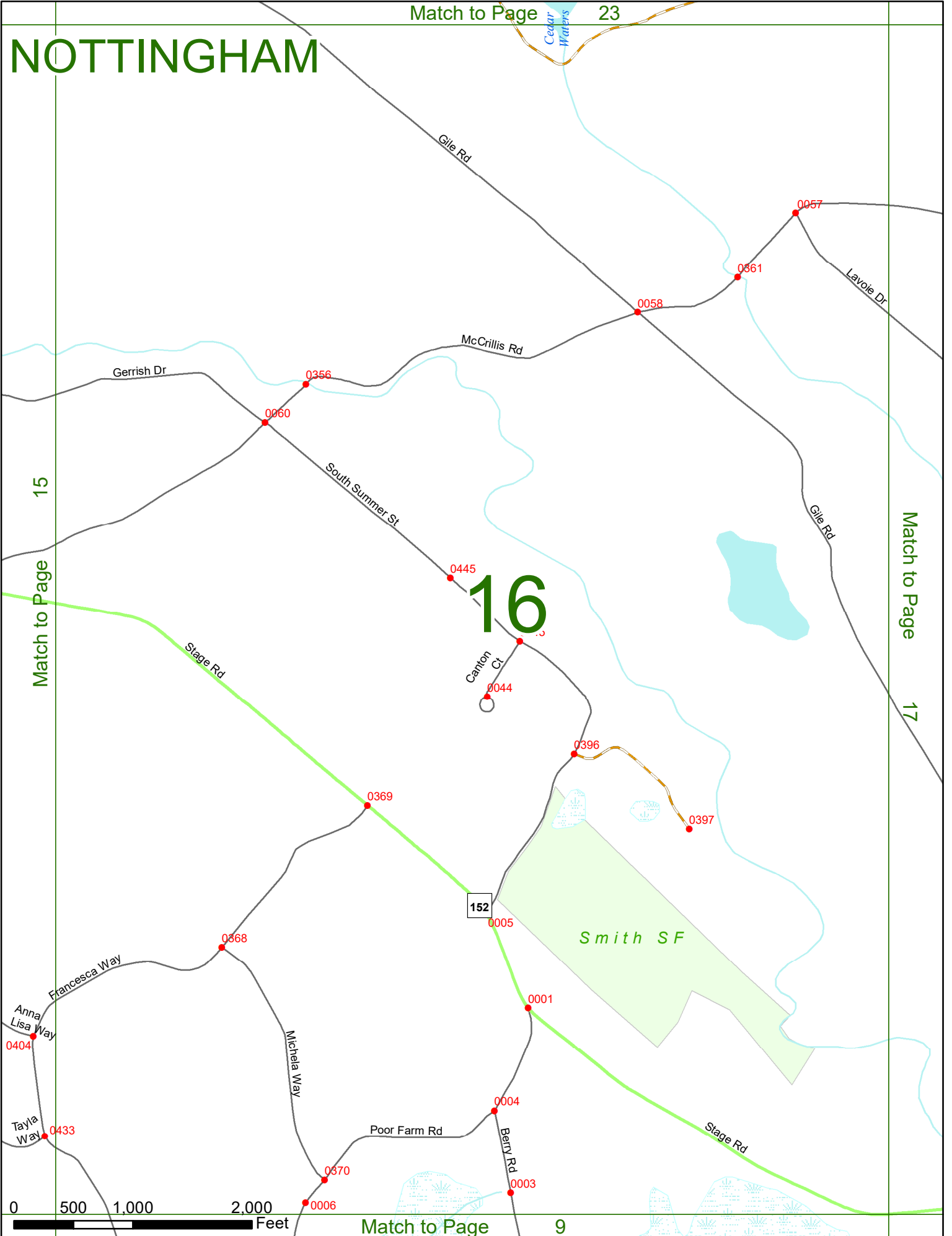
16

152

Smith SF

0 500 1,000 2,000 Feet

Match to Page 9



NOTTINGHAM

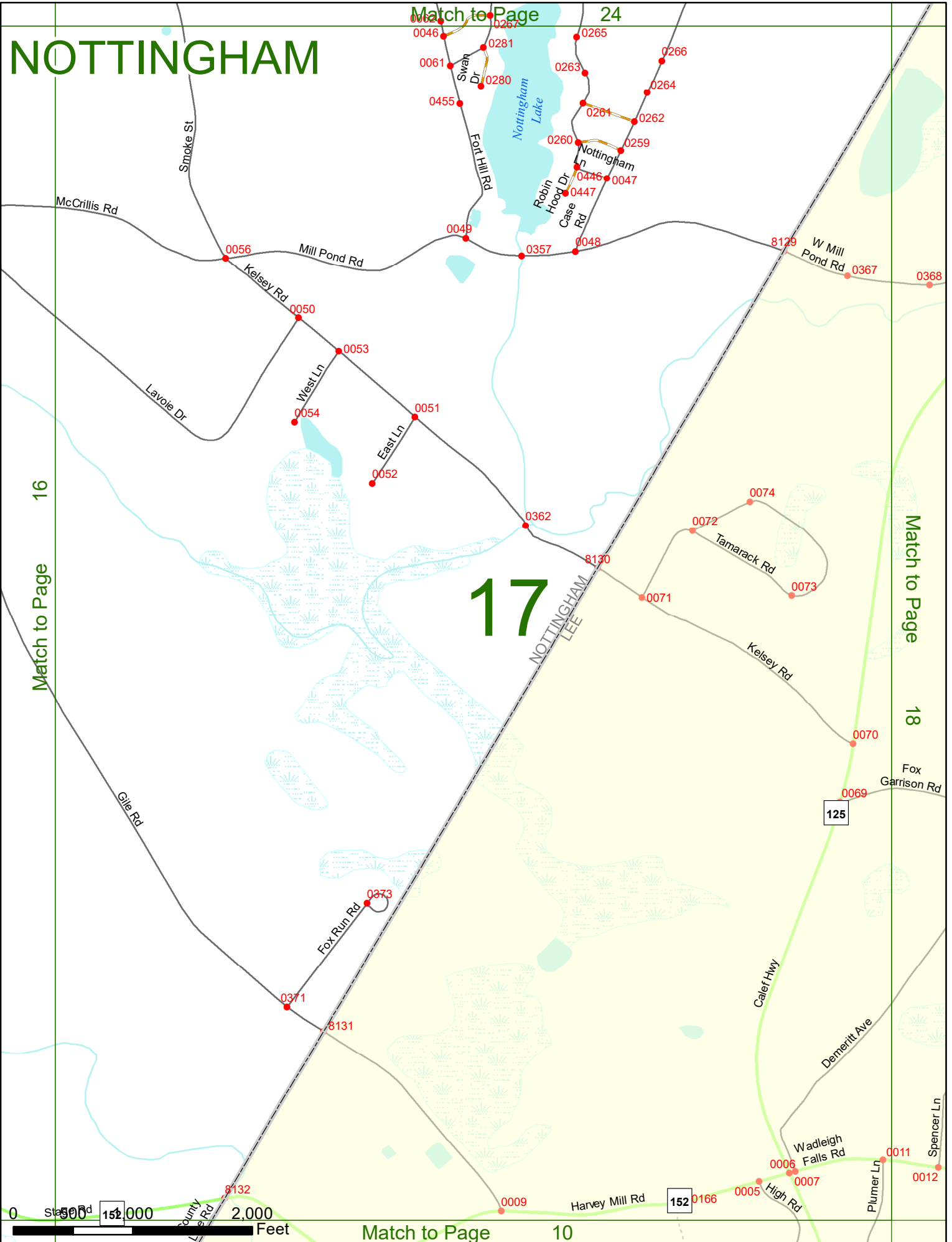
Match to Page 24

Match to Page 16

Match to Page 18

17

NOTTINGHAM LEE



0 500 1,000 1,500 2,000 Feet

Match to Page 10

152

125

NOTTINGHAM

Match to Page

25

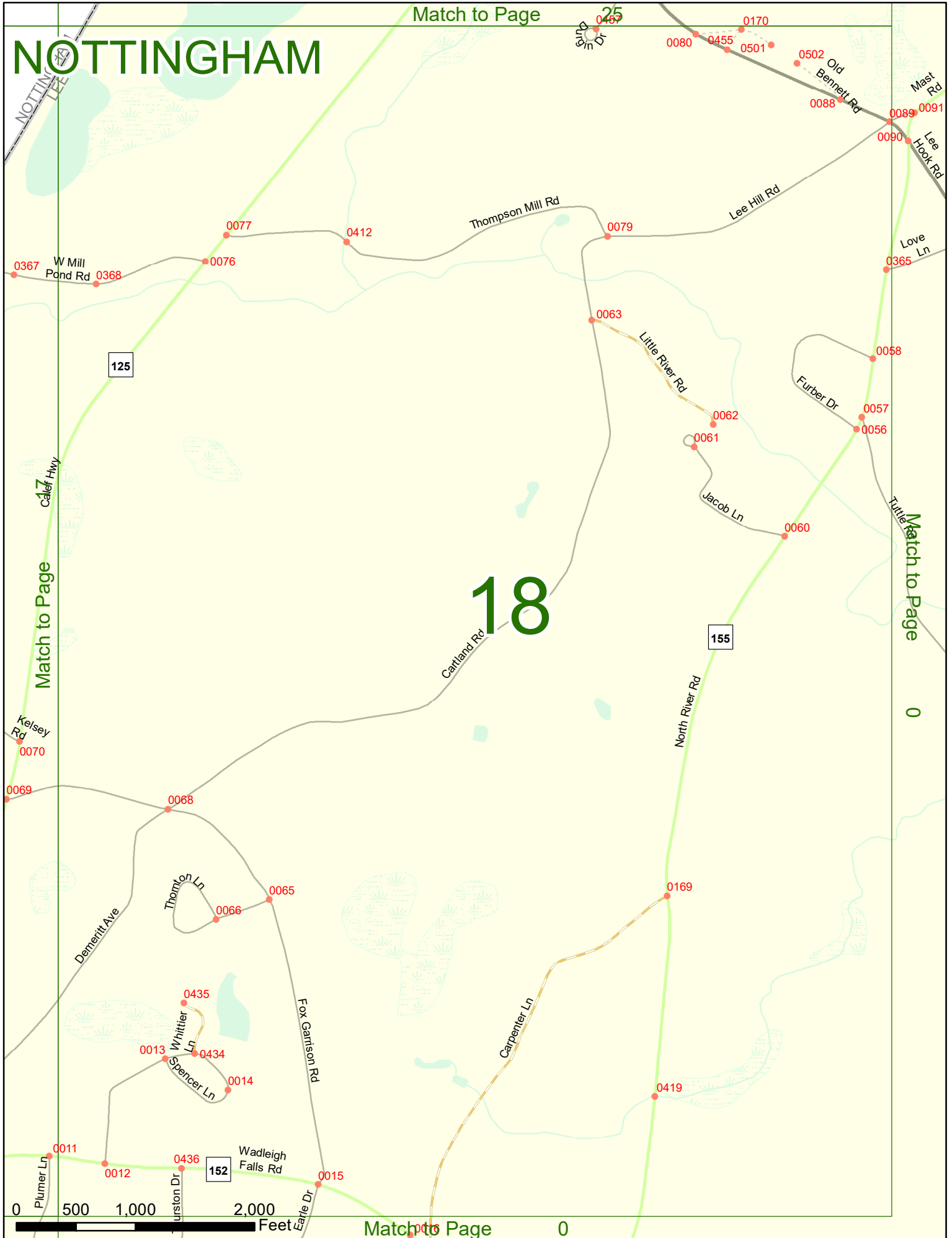
18

Match to Page

0

Match to Page

0



125

155

152

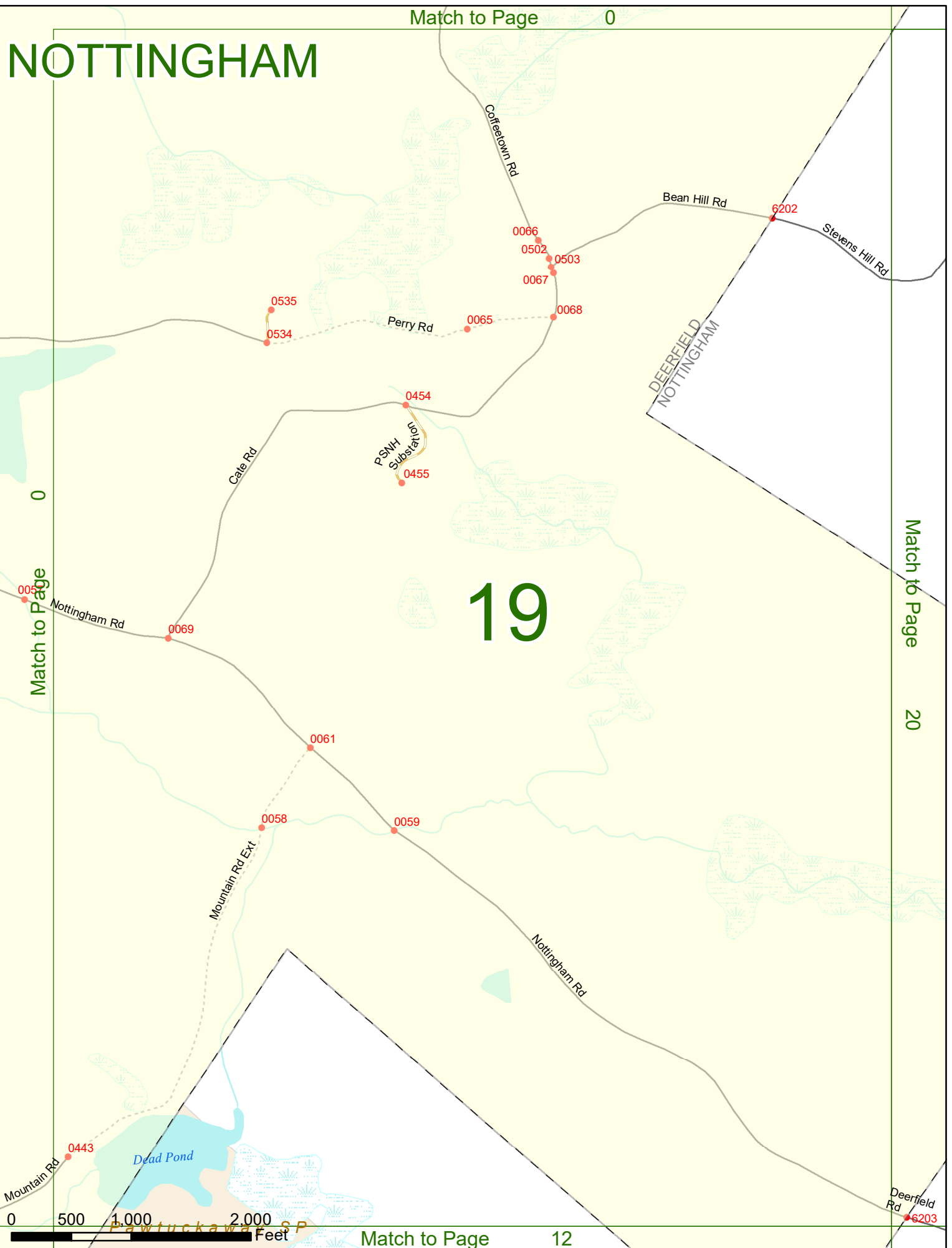
0 500 1,000 2,000 Feet

NOTTINGHAM

Match to Page 0

19

Match to Page 20



Match to Page 12

Deerfield Rd 6203

NOTTINGHAM

19

Match to Page

20

Match to Page

21

DEERFIELD
NOTTINGHAM

0081
Stevens Hill Rd
0359

0286

0287

Nottingham
Rd



6203

Deerfield Rd

NOTTINGHAM

Mulligan Ponds

21

20

Match to Page

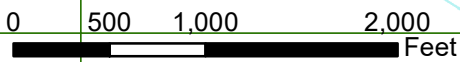
Match to Page

22

0287

0449

Stevens Hill Rd



NOTTINGHAM

Match to Page 28

21

Match to Page

22

Match to Page

23

Nottingham
Forest

Stage Rd

152

Priest Rd

0082

0086

0231

0078

0277

Old
Gile Rd

0076

0077

Gile Rd

Stage Rd

Lattigley Pond

0 500 1,000 2,000 Feet

Match to Page 15

NOTTINGHAM

Match to Page 29

Match to Page 22

Match to Page 24

23

24

Little River Rd
0071

Smoke St

Kennard Rd

0094

0451

0092

0450

Langley Pond

Cyrus Pond

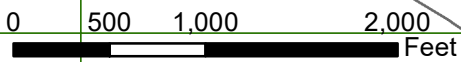
Cedar Waters

Gle Rd

0337

0282

0283



Match to Page 16

NOTTINGHAM

Match to Page 30

4

24

23

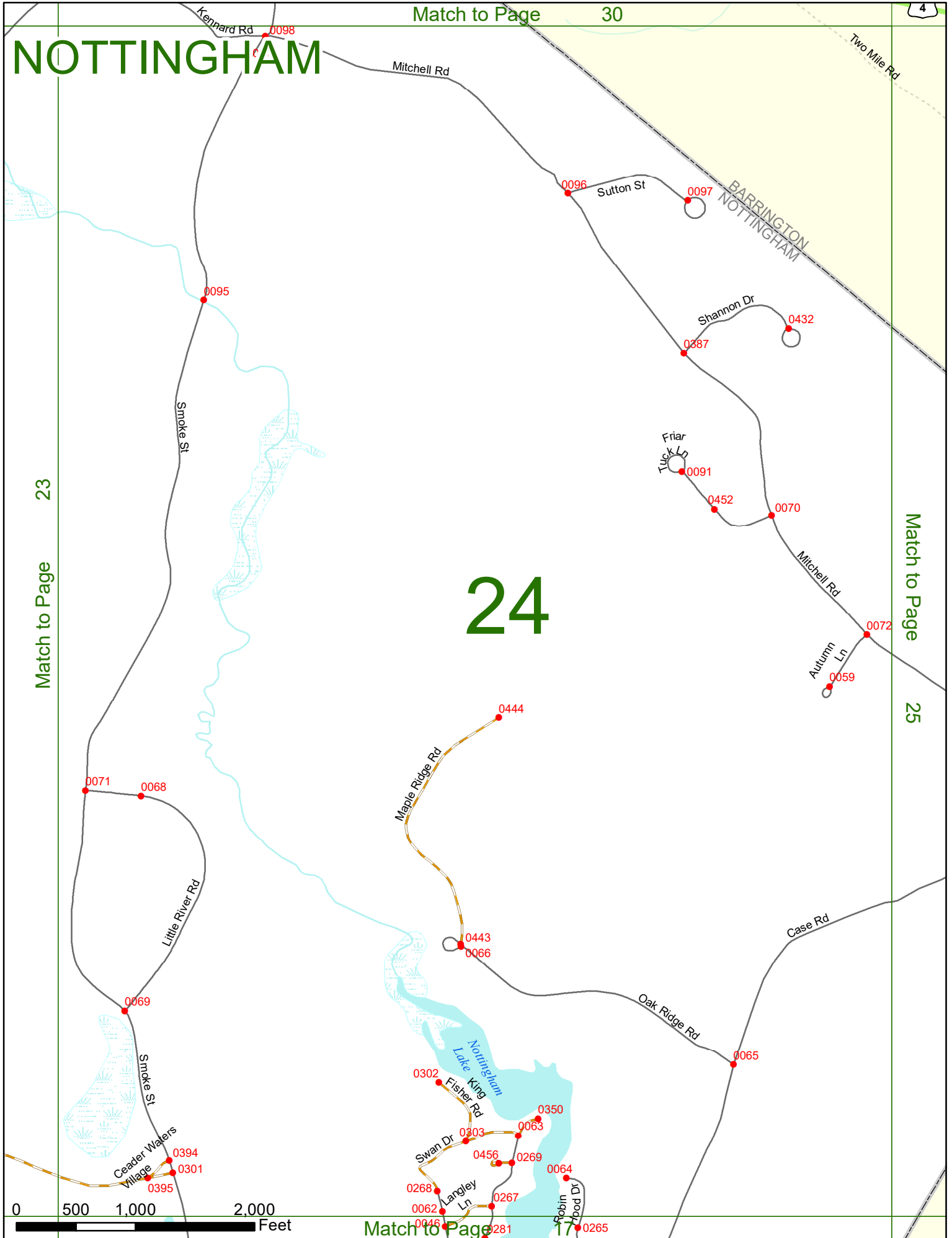
Match to Page

Match to Page

25



Match to Page 17



NOTTINGHAM

Match to Page 0

25


Match to Page 0

24

Match to Page

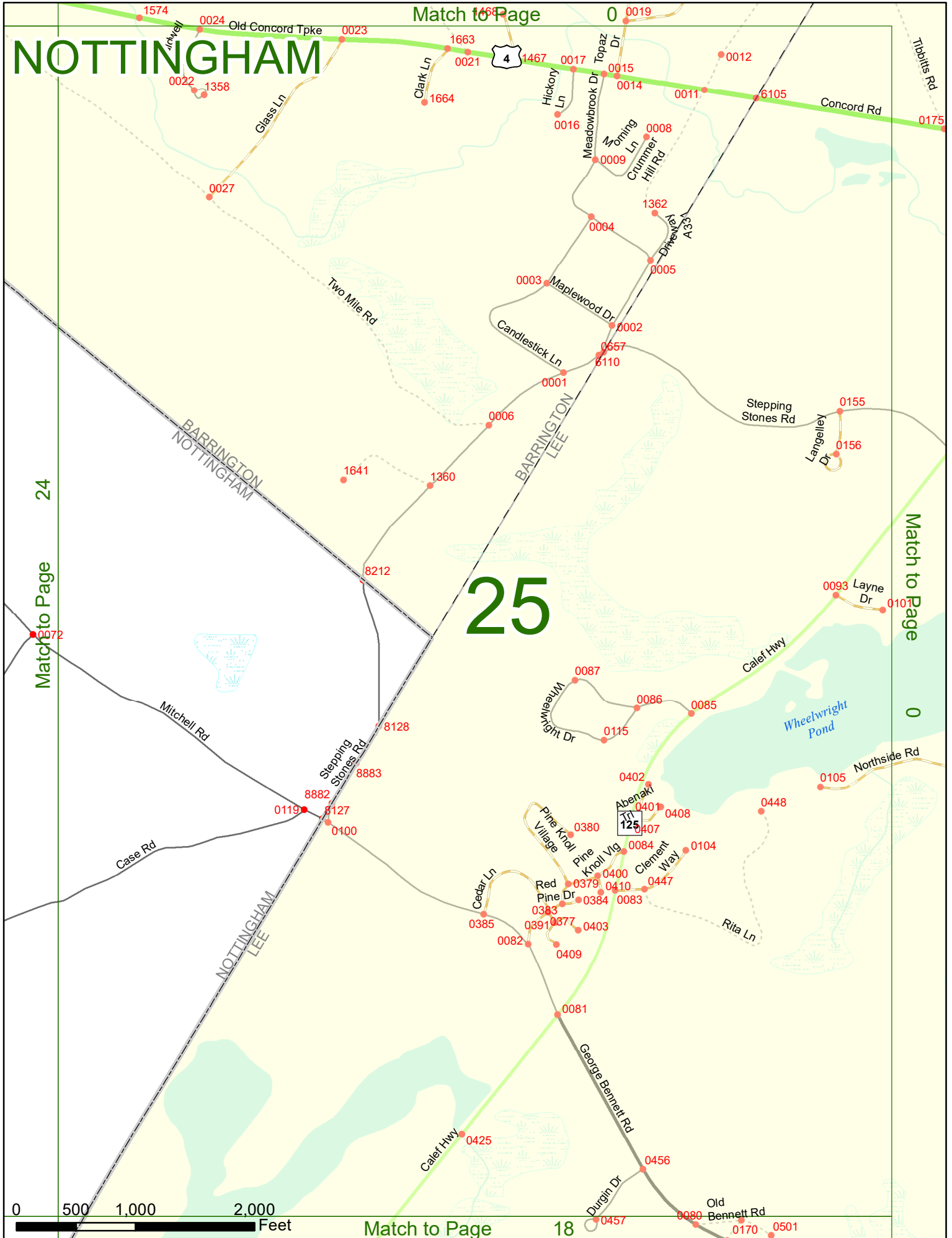
0

18



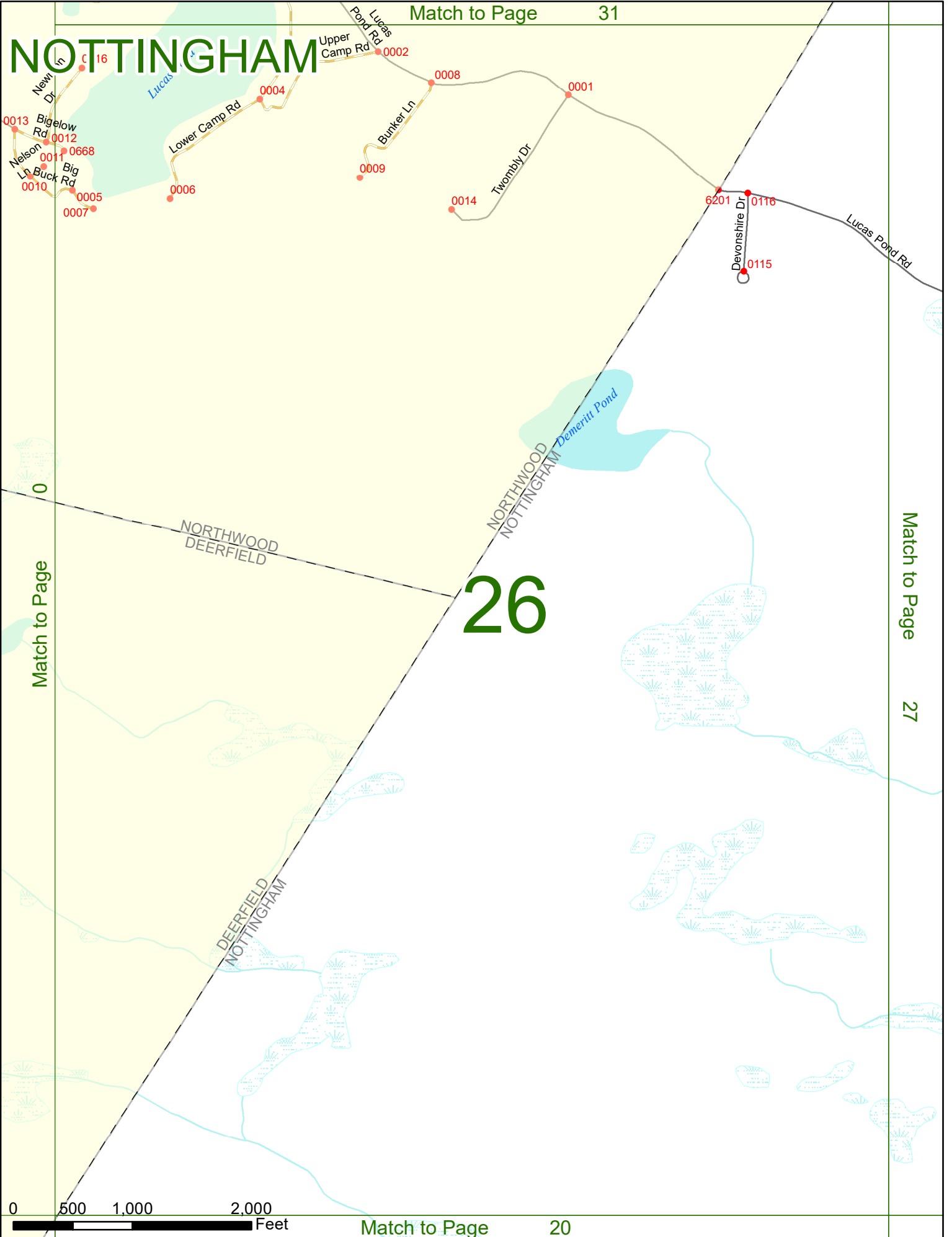
Match to Page

18



NOTTINGHAM

Match to Page 31



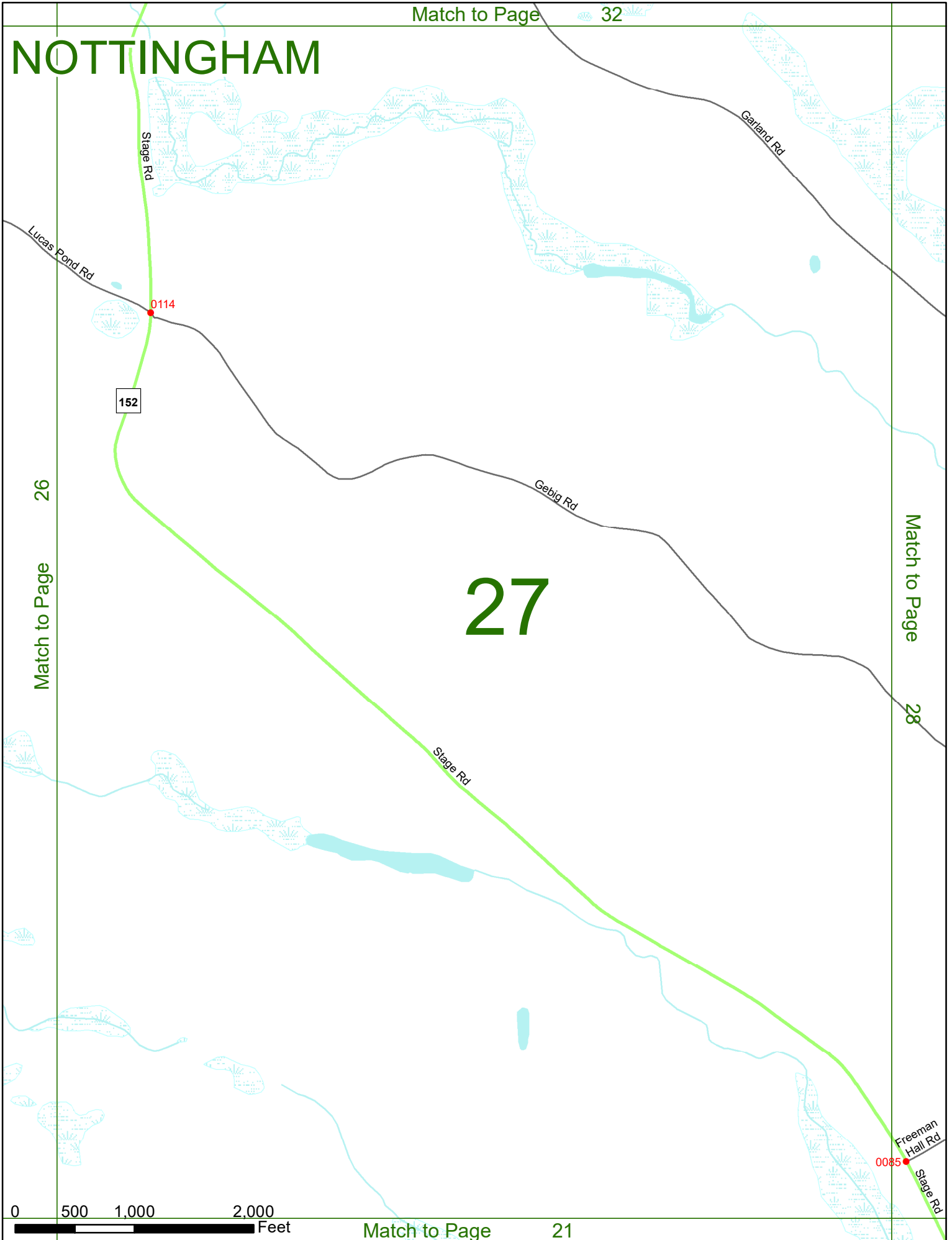
0 500 1,000 2,000 Feet

Match to Page 20

Match to Page 0

Match to Page 27

NOTTINGHAM



26

Match to Page

27

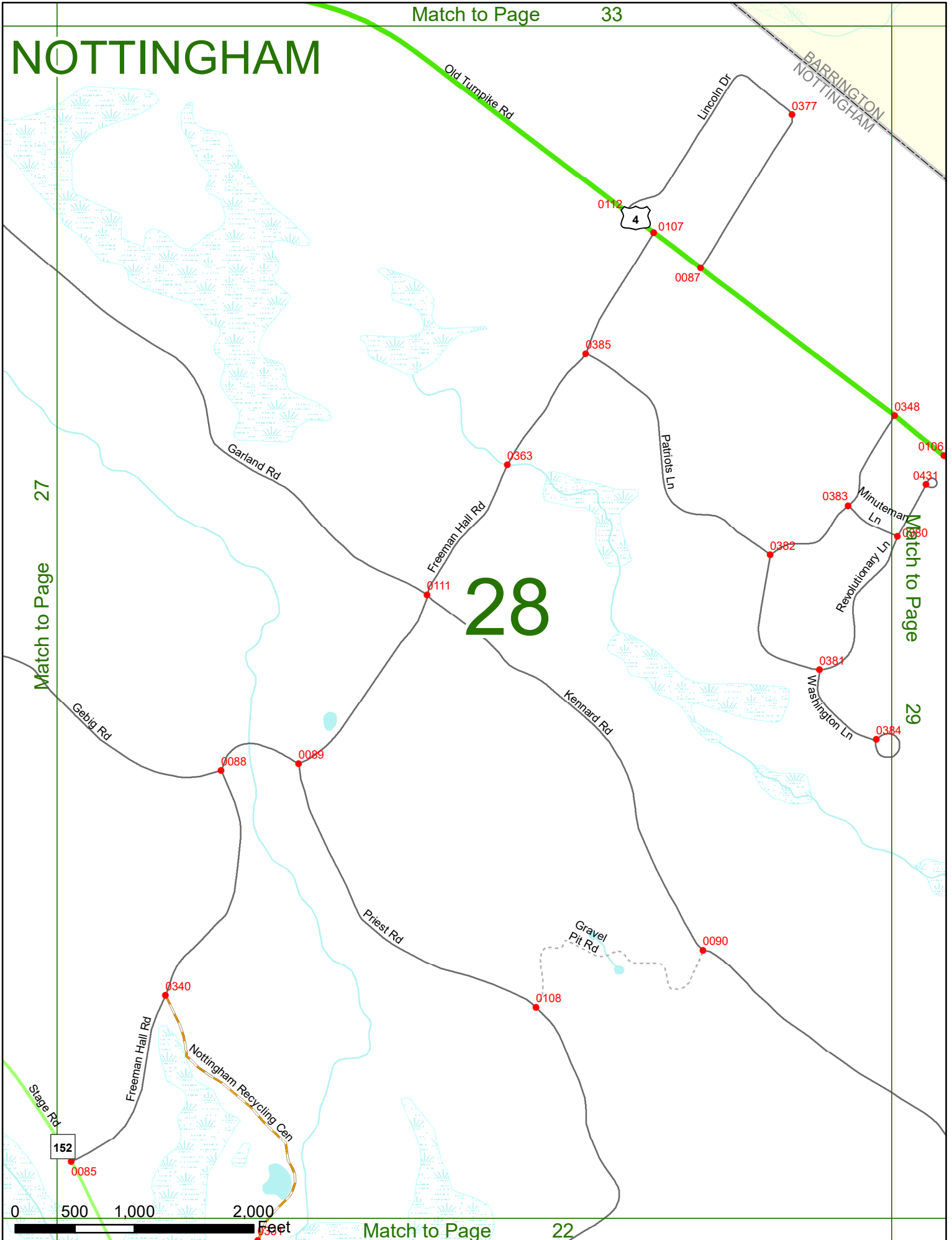
Match to Page

28

0 500 1,000 2,000 Feet

Match to Page 21

NOTTINGHAM



27

Match to Page

28

Match to Page

29

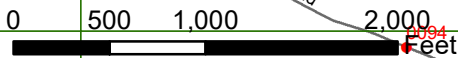
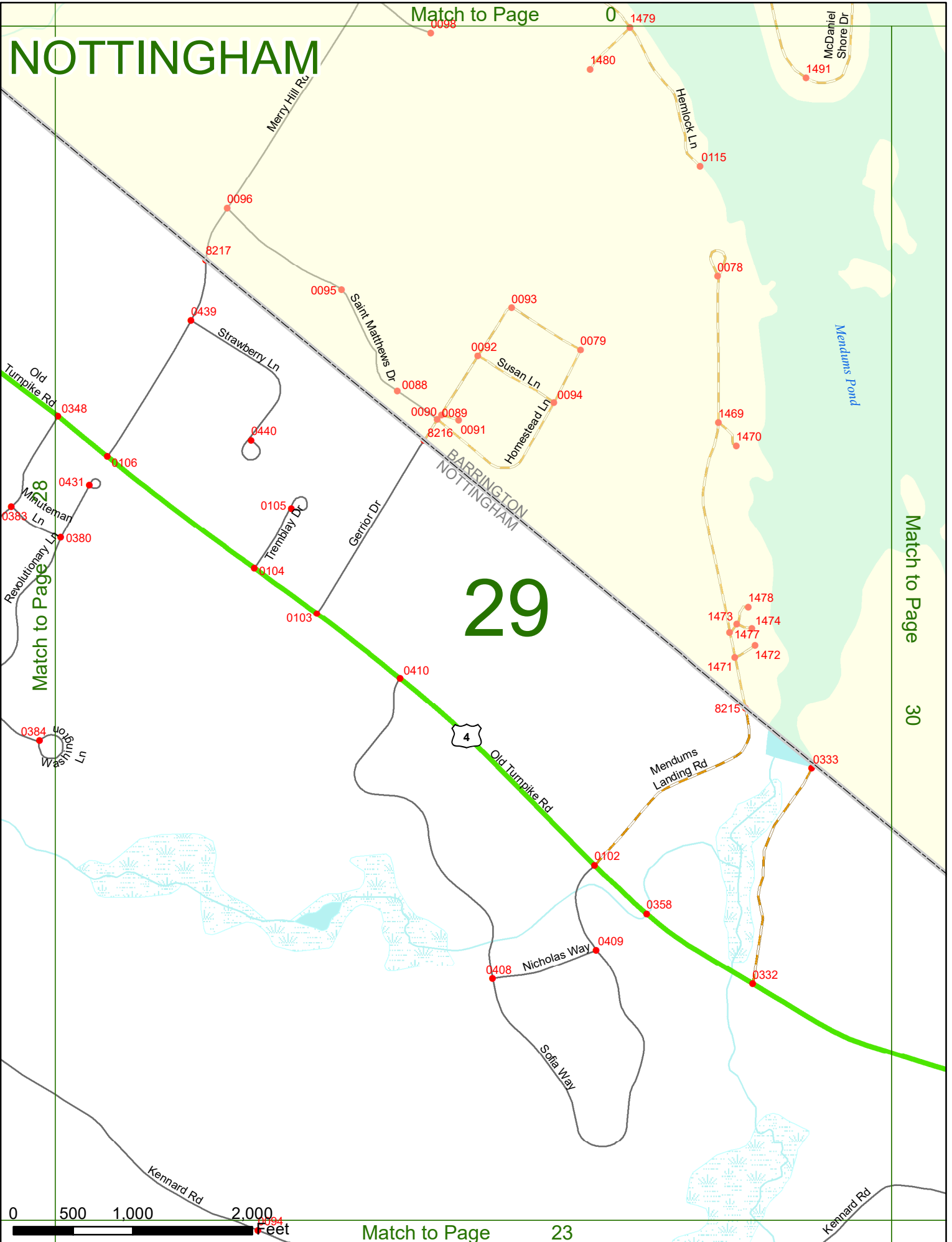


NOTTINGHAM

Match to Page 0

29

Match to Page 30



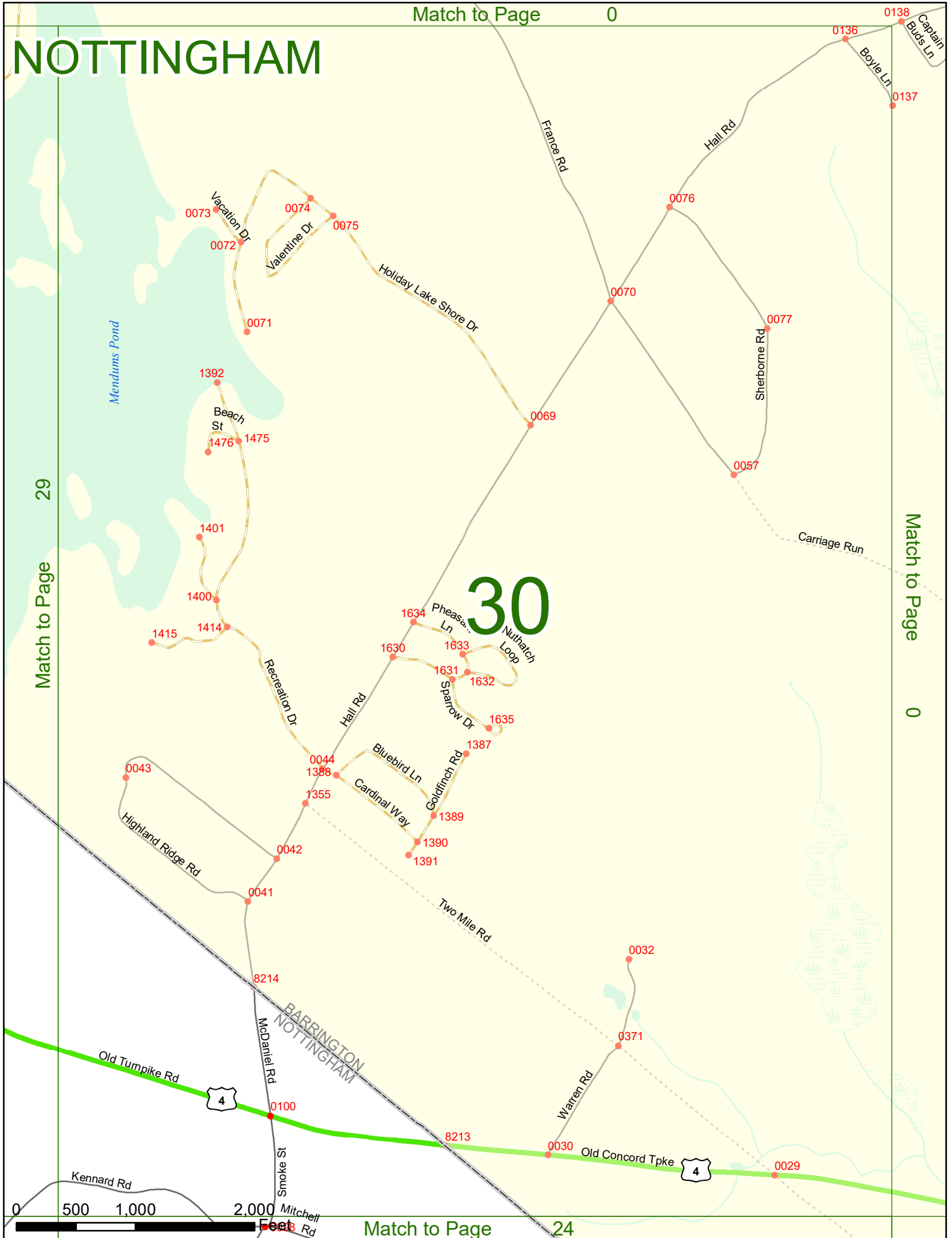
Match to Page

23

Kennard Rd

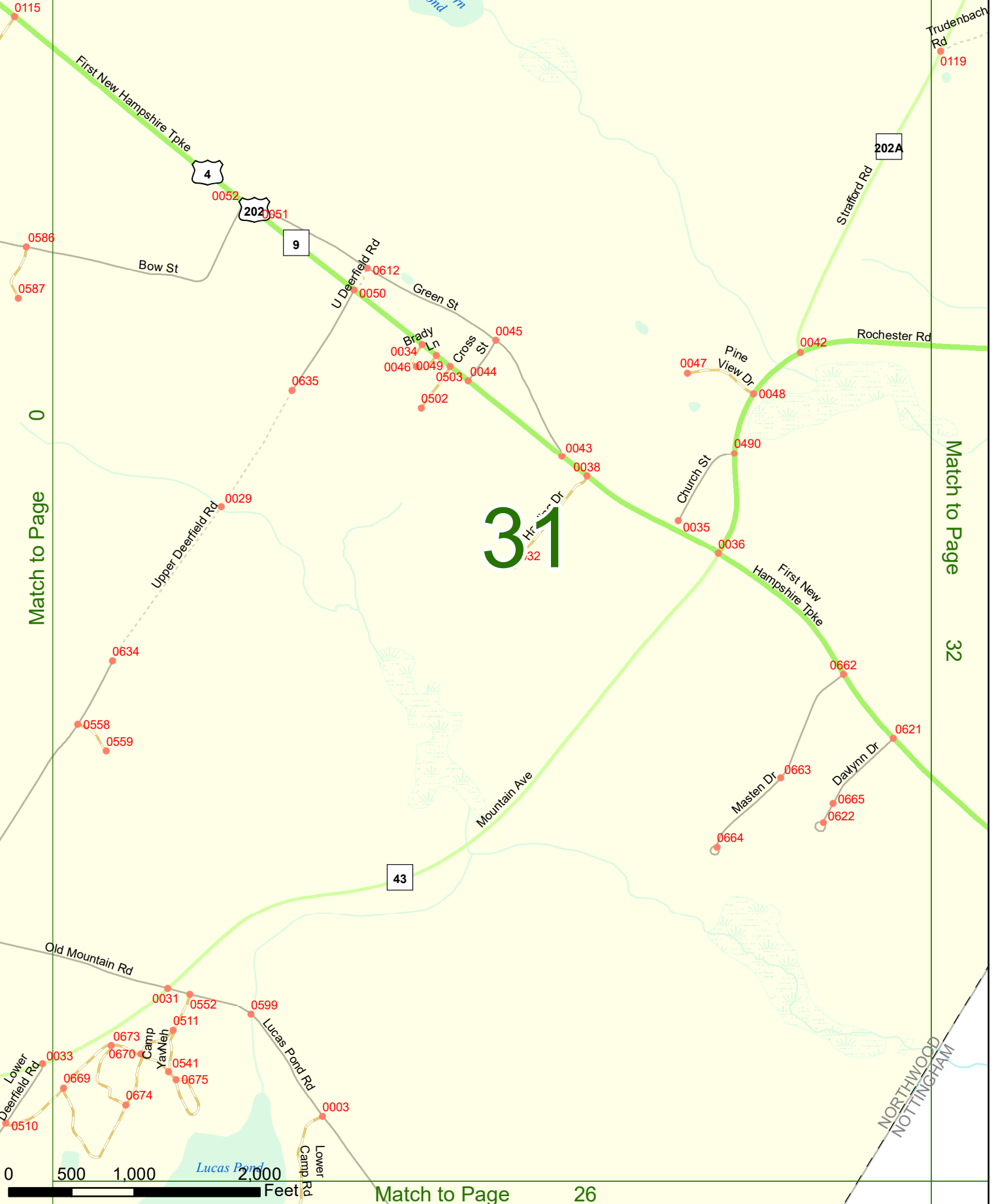
NOTTINGHAM

30



NOTTINGHAM

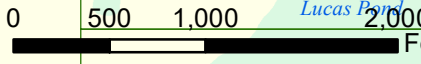
Match to Page 0



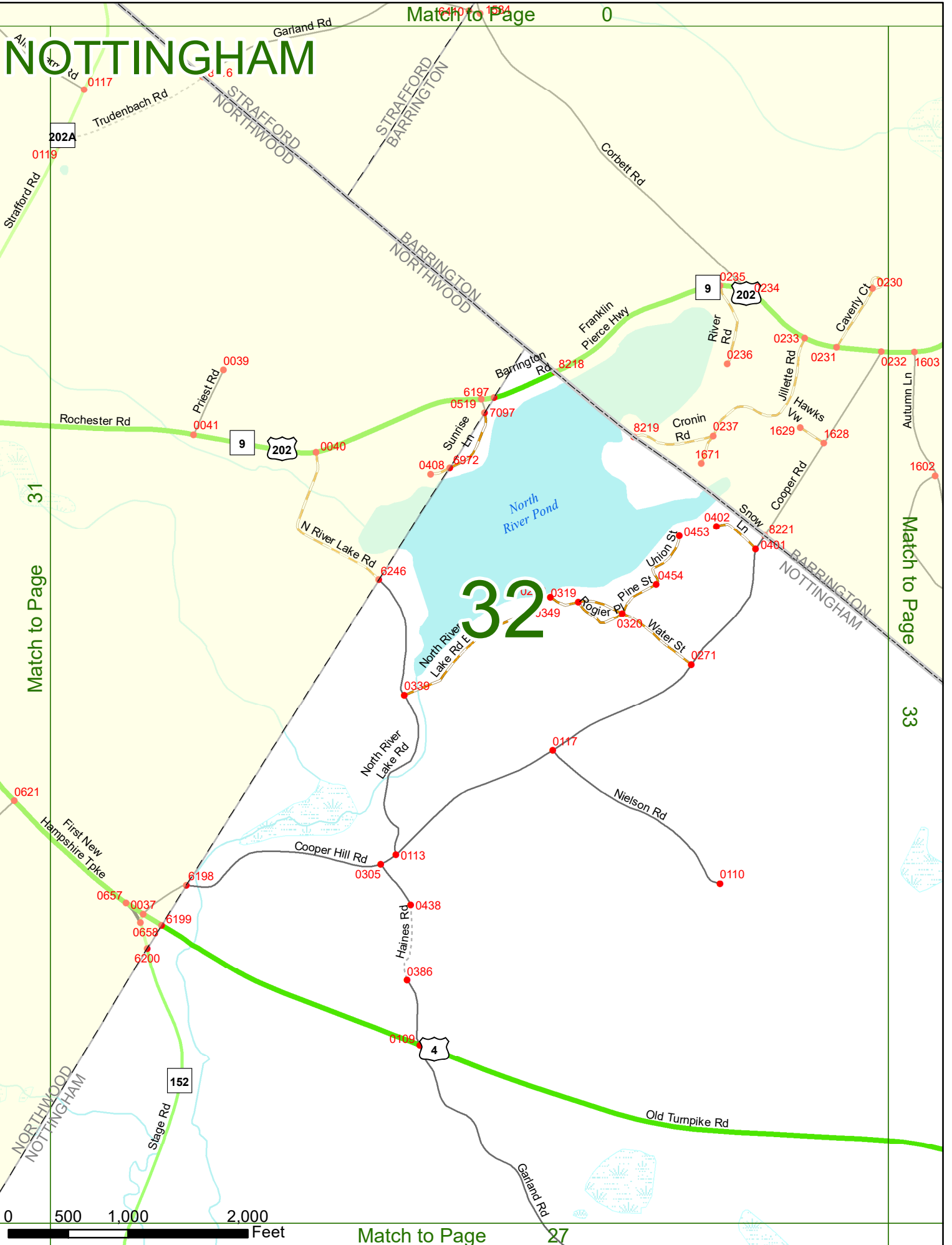
Match to Page

Match to Page 32

Match to Page 26



NOTTINGHAM



0 500 1,000 2,000 Feet

Match to Page

27

NOTTINGHAM

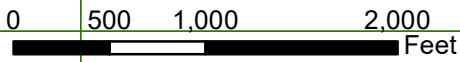
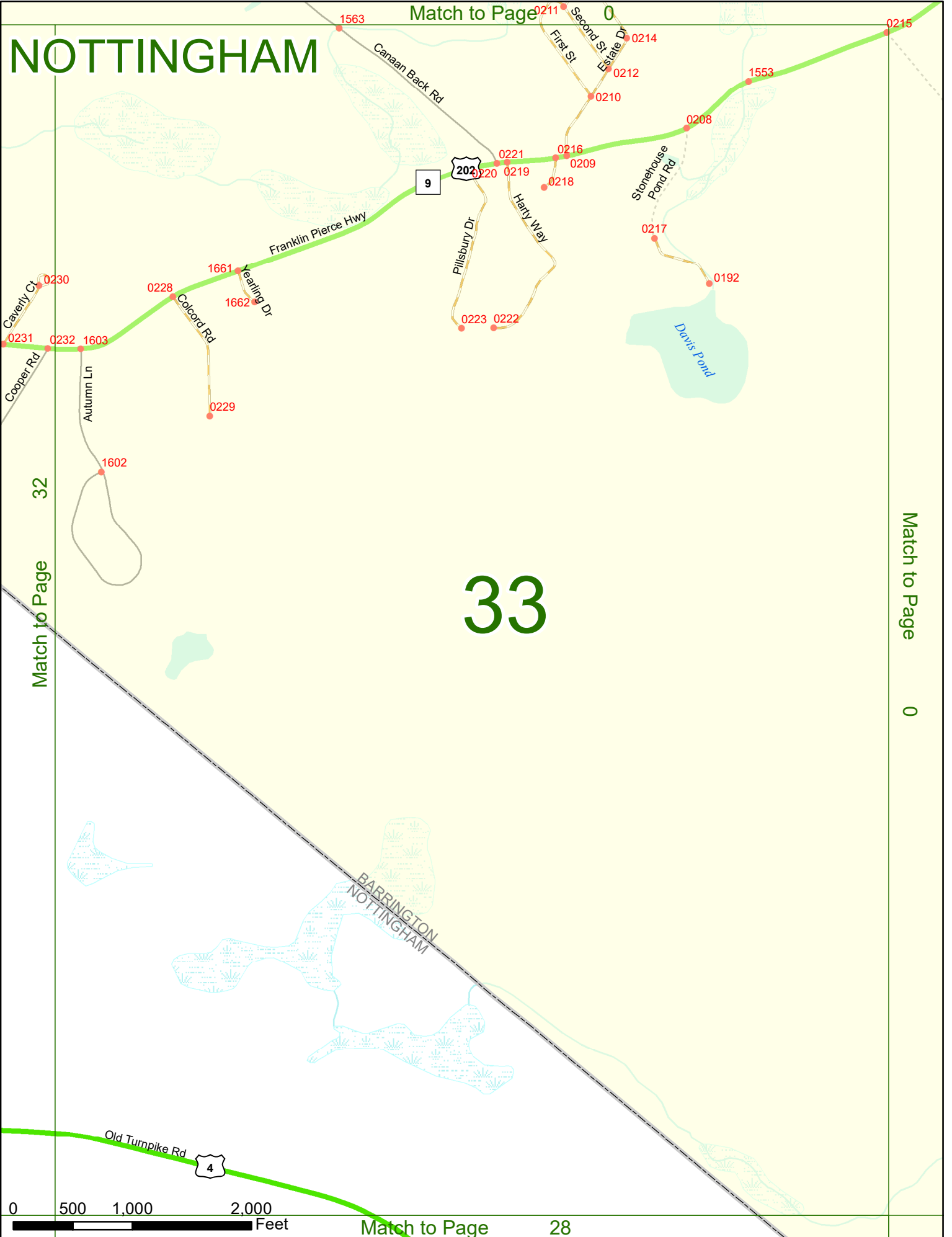
Match to Page 0

Match to Page 0

33

32

Match to Page



Match to Page

28