

New Hampshire  
**DOT**  
 Department of Transportation

Maps and data sets are not guaranteed to be free from errors and omissions. Data is in a constant state of update and correction by various groups and agencies. Information displayed on this map is the best available at the time of publication.

# 2022 Nodal Reference Bookmap

## LEGEND



NHDOT will accept crash locations based on the State of NH Uniform Police Traffic Accident Report.

Crash occurred on:

**Option 1**     Street Address  
                   123 Main Street

**Option 2**     Route No and/or     Distance from             NESW             Intesecting Road, Bridge,  
                   Street name             Intersecting Street                                     Town/County line  
                   Main Street                     500                     E                     Oak Street

**Option 3**     First Node                     Distance from First Node                     Second Node  
                   515                                     212                                     632

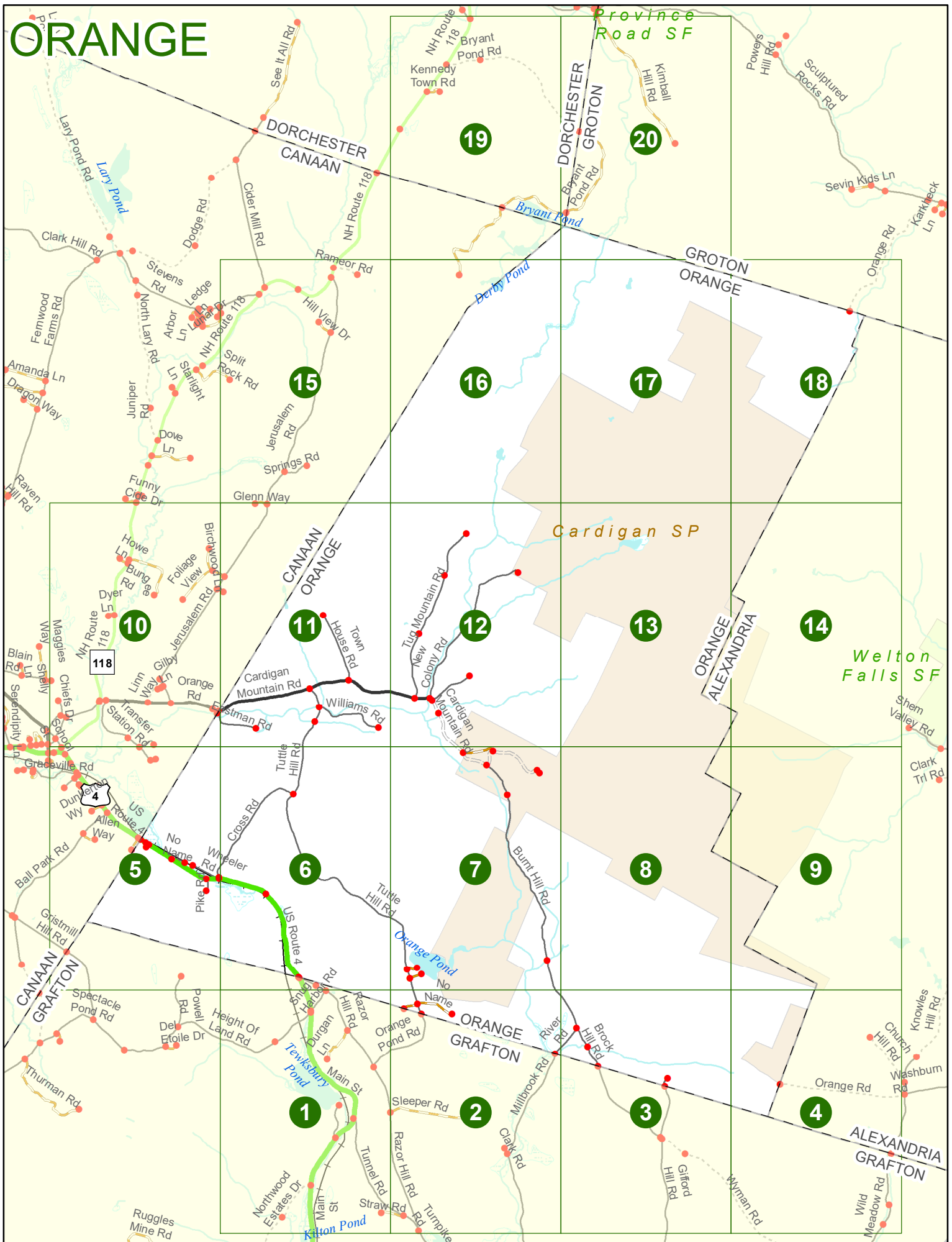
**Option 4**     Route No and/or             Mile Marker on Interstate Only     NESW             Mile (Marker)  
                   Street name  
                   189S                     700 feet                     S                     36.8

**Option 3 – Example**

Street Name                     Loudon Road  
First Node                             803  
Distance from First Node             318 Ft  
Second Node                             813



# ORANGE




# ORANGE

Match to Page 6

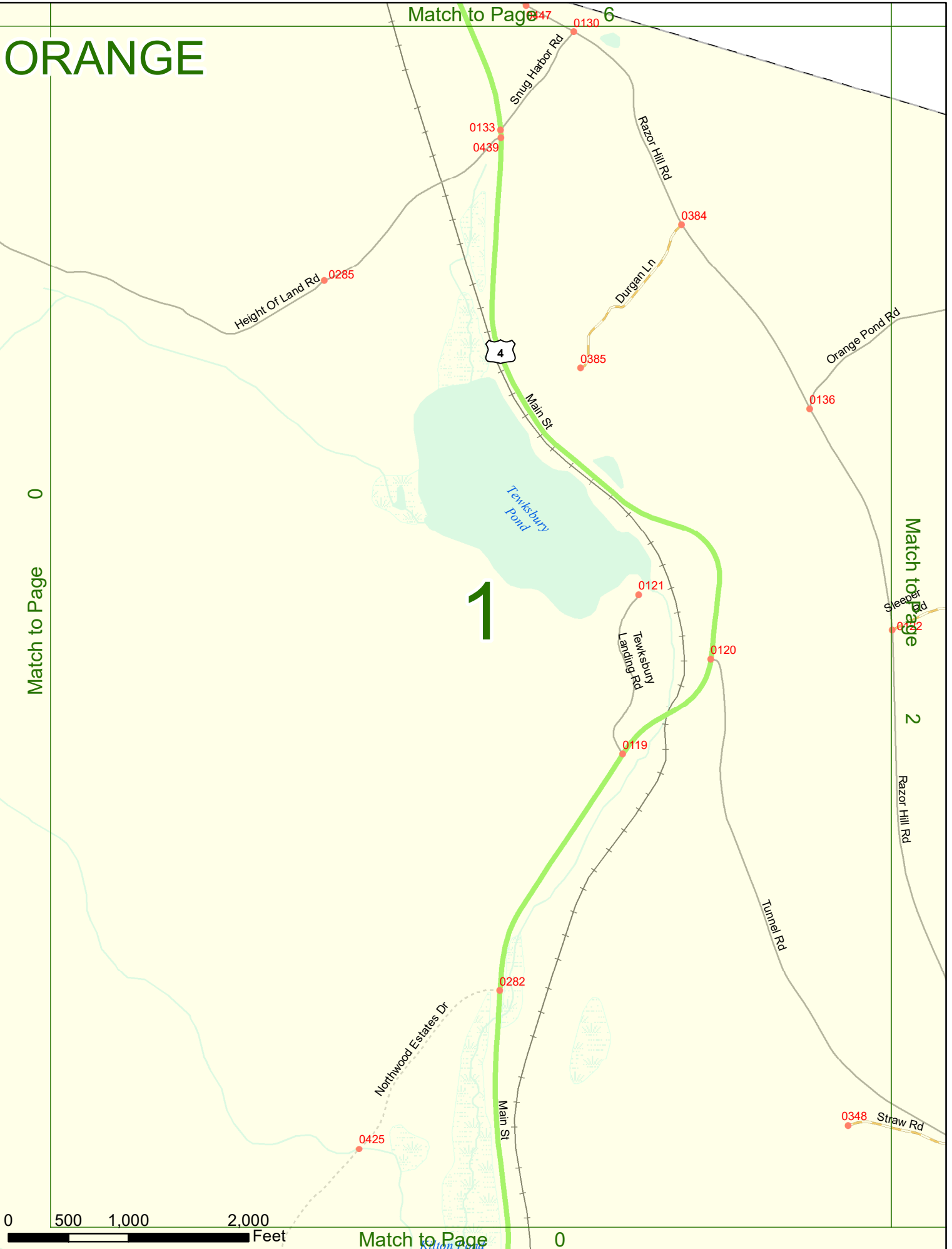
Match to Page 0

Match to Page 2

# 1



Match to Page 0



# ORANGE

Match to Page 7

*Cardigan SP*

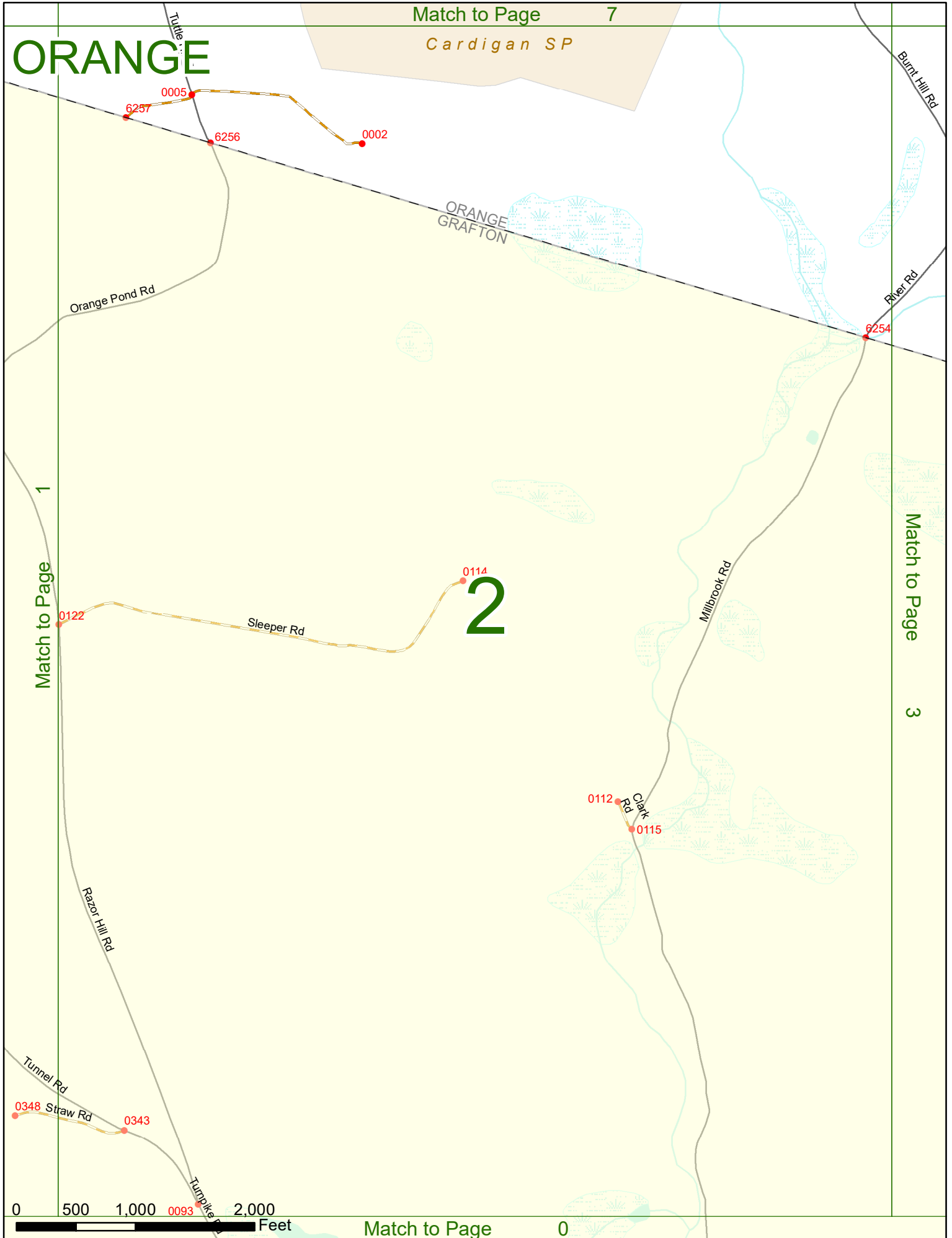
ORANGE  
GRAFTON

## 2


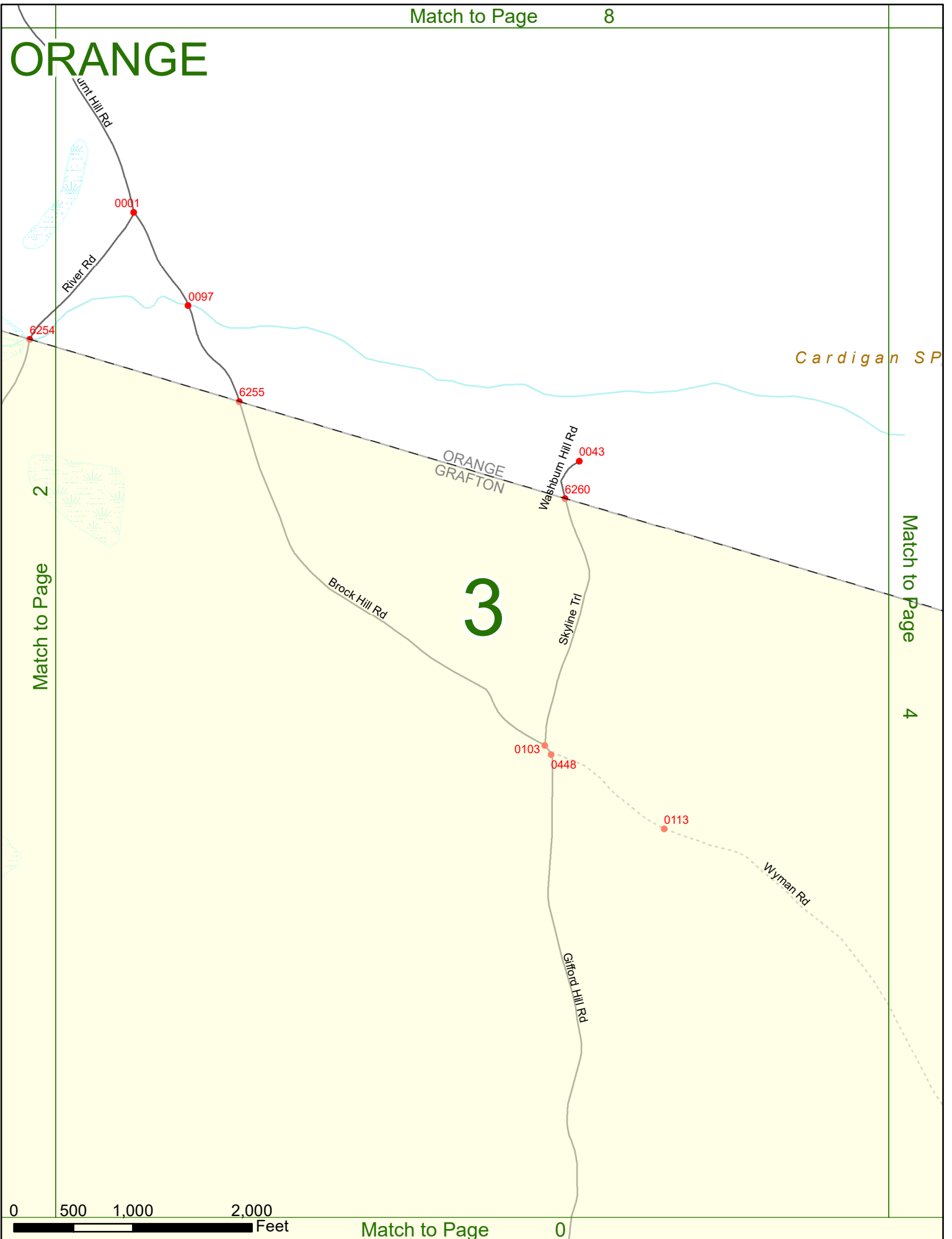
Match to Page 3

0 500 1,000 2,000 Feet

Match to Page 0



# ORANGE



Match to Page 2

Match to Page 4

Cardigan SP

ORANGE  
GRAFTON

## 3

Unit Hill Rd

River Rd

0097

6254

6255

Washburn Hill Rd

0043

6260

Brock Hill Rd

Skyline Trl

0103

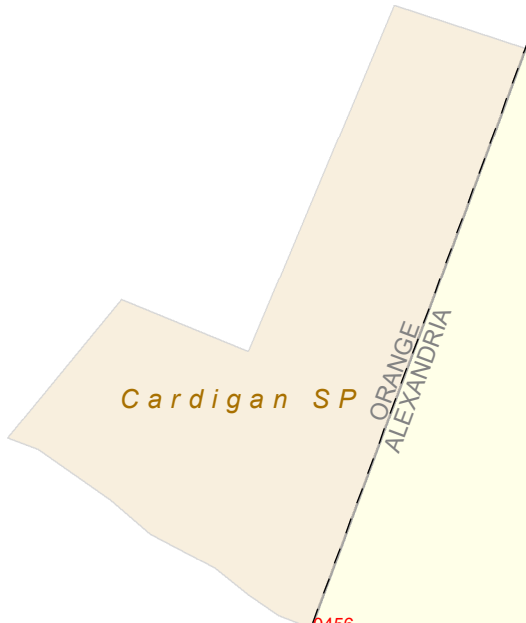
0448

0113

Wyman Rd

Gifford Hill Rd

# ORANGE



# 4

3

Match to Page

ORANGE  
GRAFTON

ALEXANDRIA  
GRAFTON

0078

0456

Orange Rd

Church Hill Rd

Knowles  
Hl W

0075

0080

Match to Page

0

Grafton Rd

6143

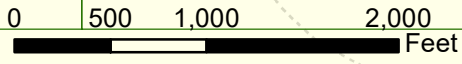
0427

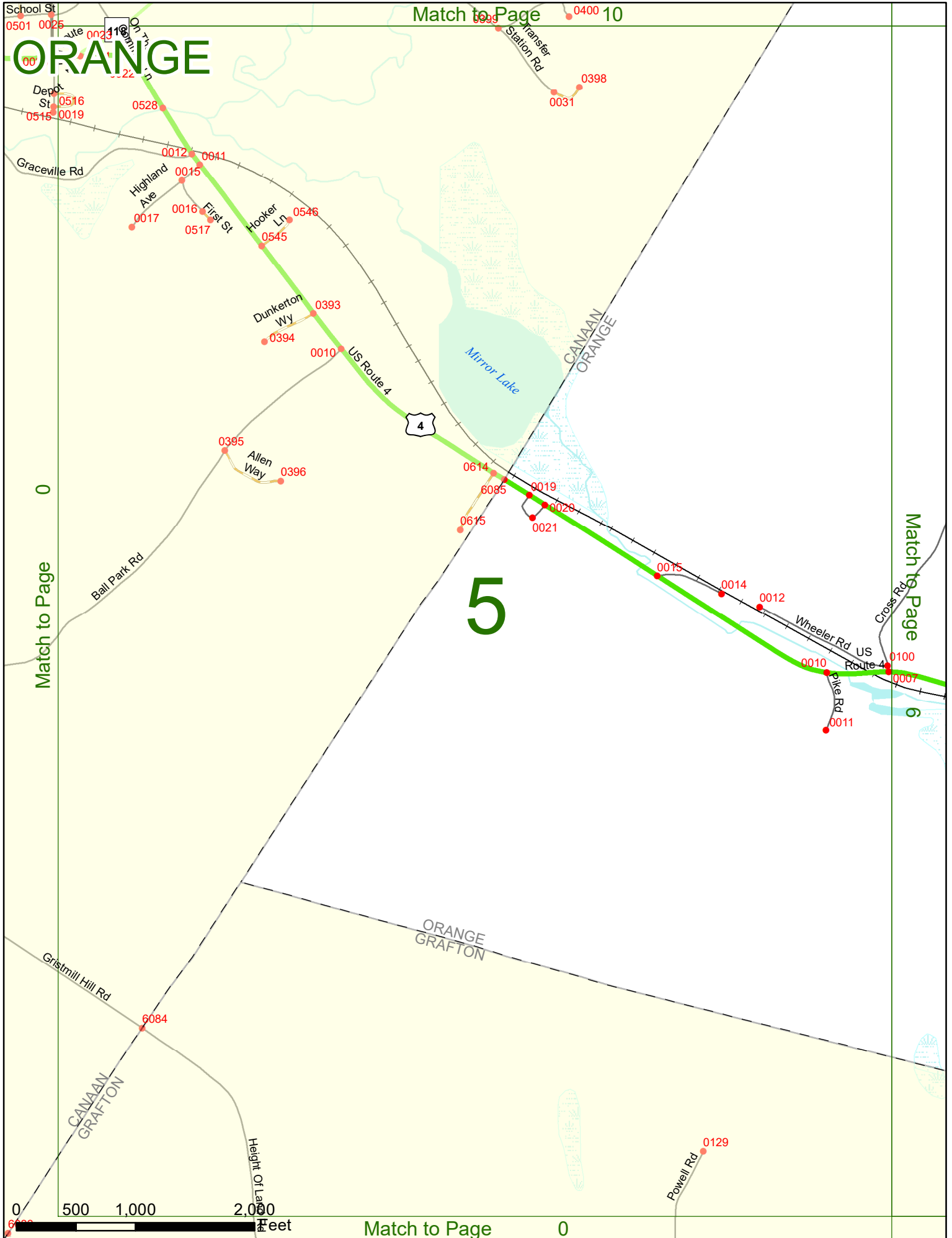
Wild Meadow Rd

0111

0426

Wyman Rd







# ORANGE

5

Match to Page

# 6

Match to Page

7

Wheeler Rd

Cross Rd


Will Rd

US Route 4  
4

ORANGE  
GRAFTON

Razor Hill Rd

Main St



Match to Page

0130

0018

0007

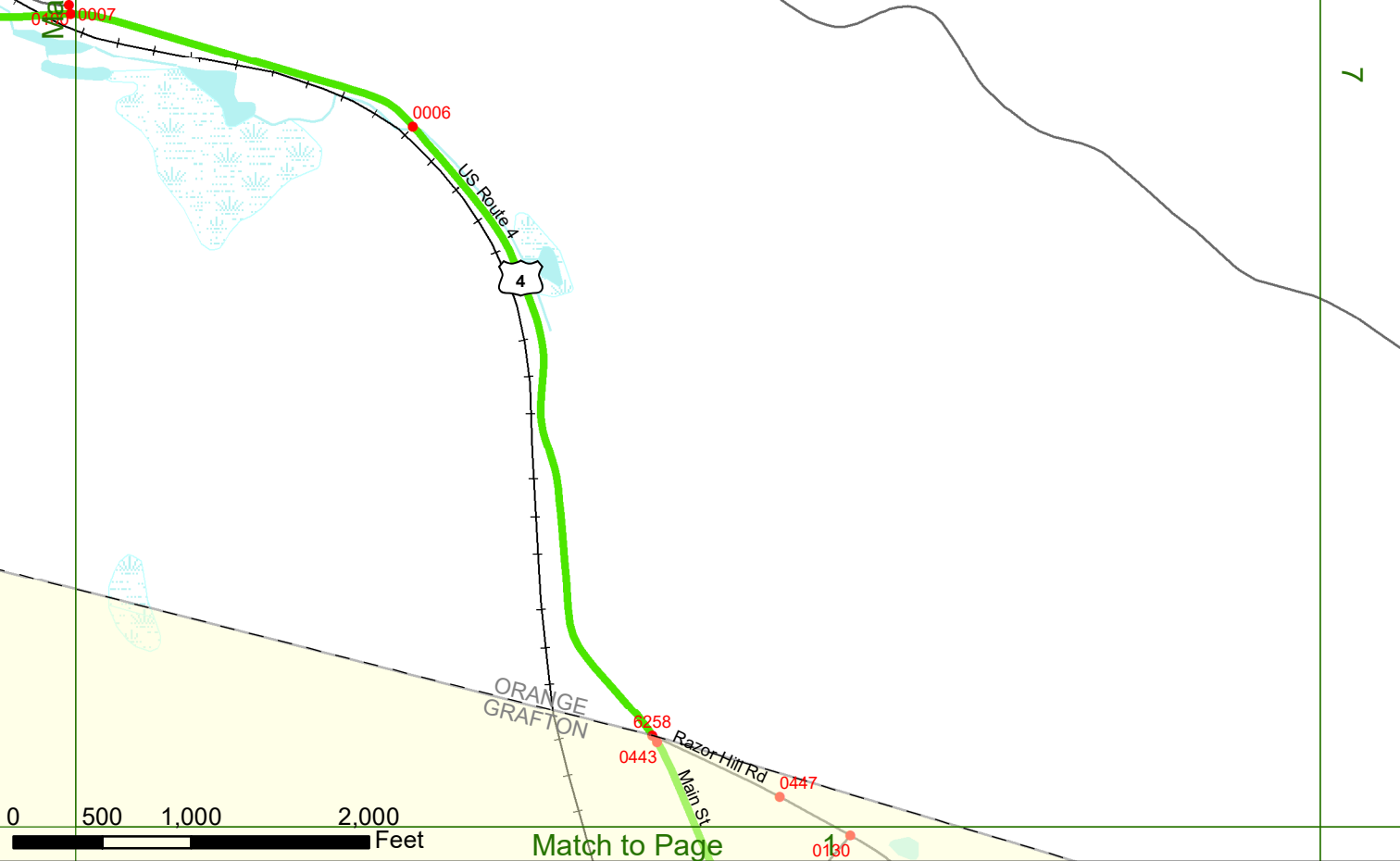
0006

0258

0443

0447

0130



# ORANGE


Match to Page 12

Match to Page 6

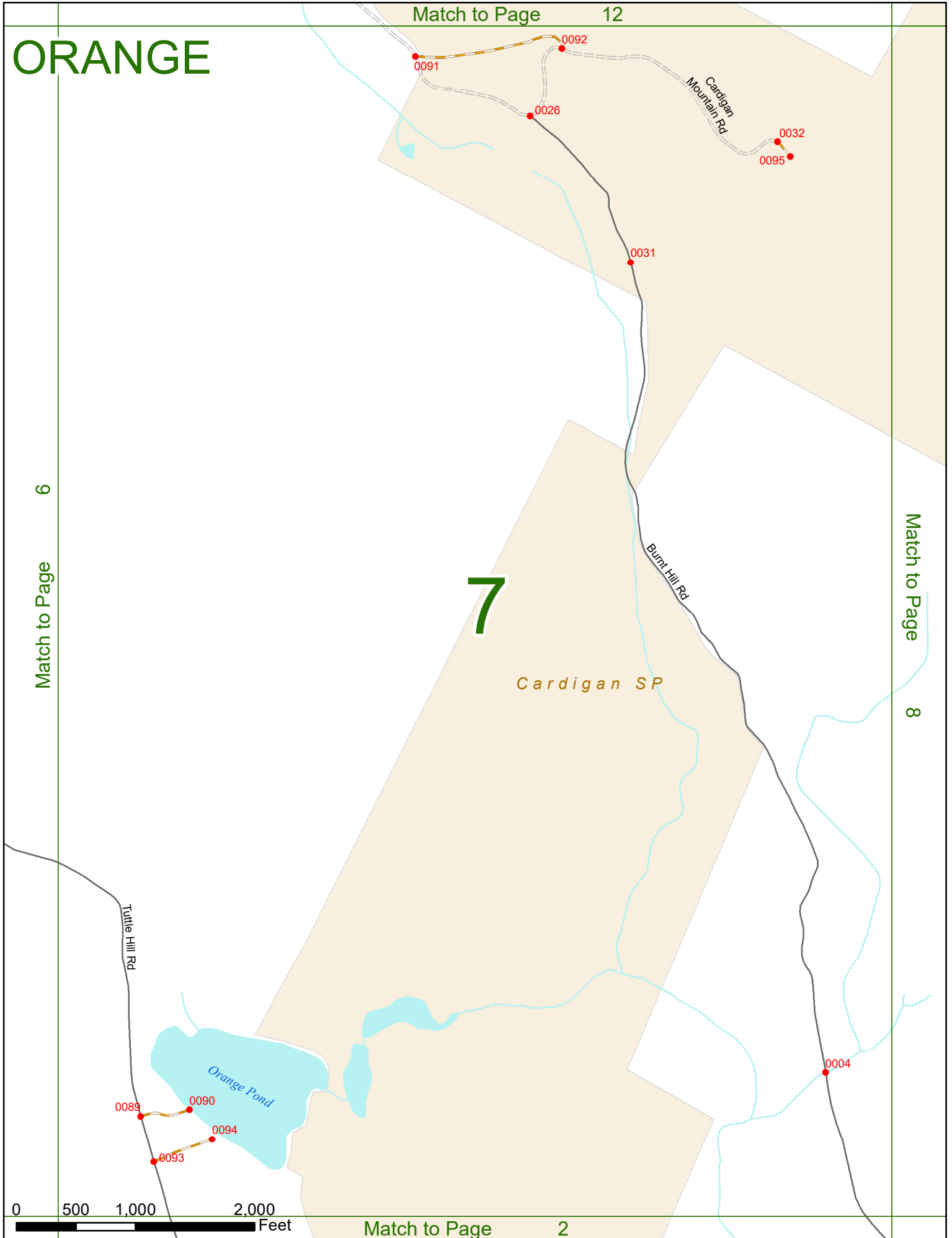
Match to Page 8

# 7

*Cardigan SP*



Match to Page 2



# ORANGE

*Cardigan SP*

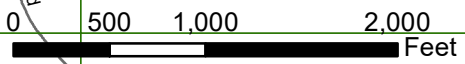
# 8

ORANGE  
ALEXANDRIA

Match to Page 7

Match to Page 9

Burnt Hill Rd



# ORANGE

*Cardigan SP*

# 9

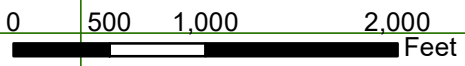
ORANGE  
ALEXANDRIA

8

Match to Page

Match to Page

0



Match to Page

4

# ORANGE

Match to Page 0

NH Route 118

Howe Ln  
0507 0634 0458

Bungee Rd

0582

Birchwood Ln

0580

Foliage View

0579

Old Log Rd

0461

0459

0581

0635

Dyer Ln  
0640 0641

# 10

0

Match to Page

Match to Page

11

0402  
Maggies Way  
Blain Rd  
0401 0091

NH Route 118  
0527

0096

0591 0592 0593  
0594

Linn Way  
0094

0095

Orange Rd

0092  
Chiefs Dr  
0027 0028

Reagan Rd

118  
0397 0033  
0335

0560

6809 6253

Cardigan Mountain Rd

Eastman Rd

0026  
Hill Ct  
0024  
High St  
Canaan St  
0501 0025

Transfer Station Rd

0532

Sewer Treatment Rd

0400

Match to Page

5

0 500 1,000 2,000 Feet

CANAAN  
ORANGE

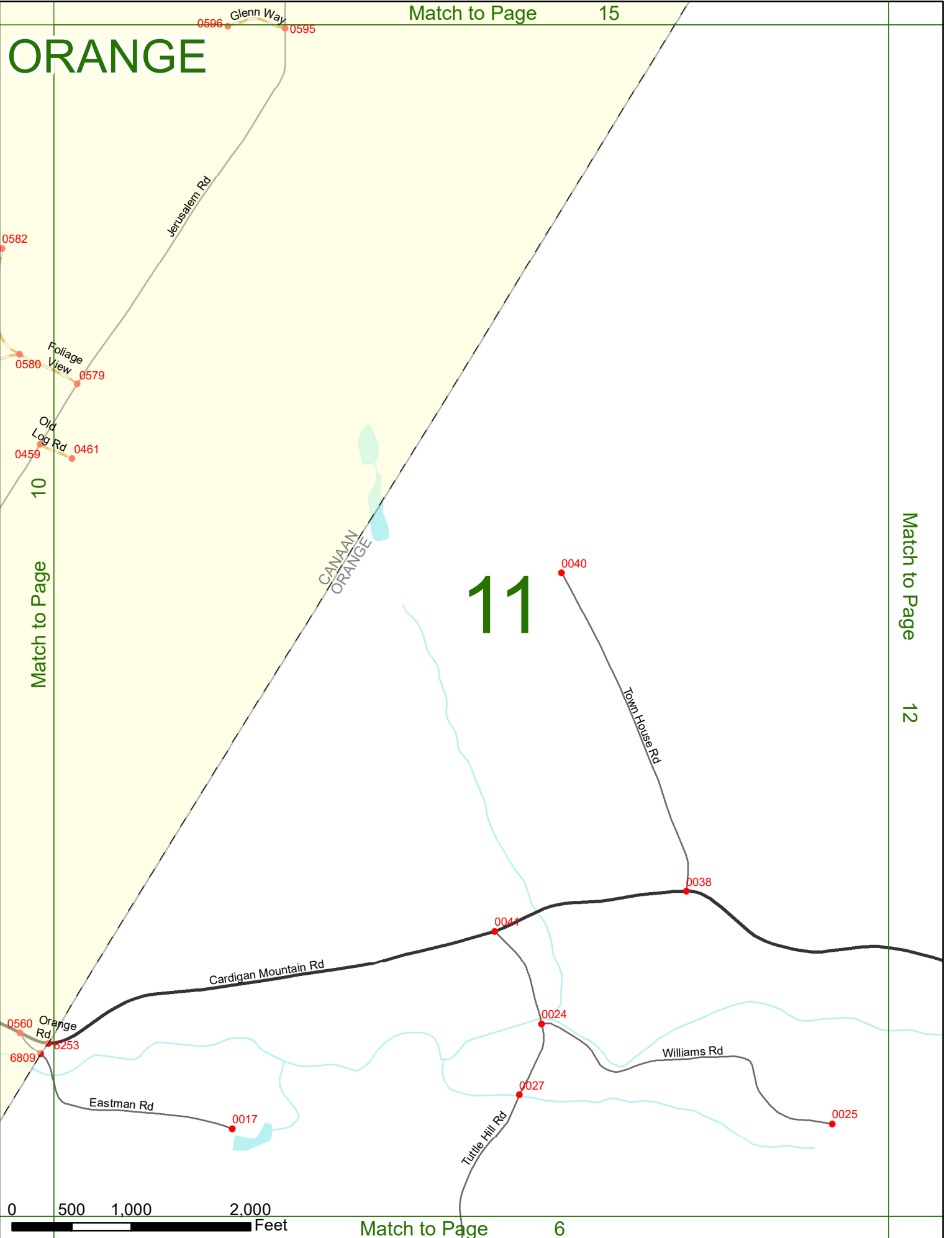
# ORANGE

Match to Page 15

Match to Page 10

Match to Page 12

# 11



Match to Page 6

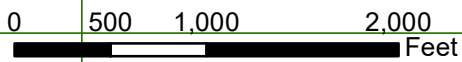
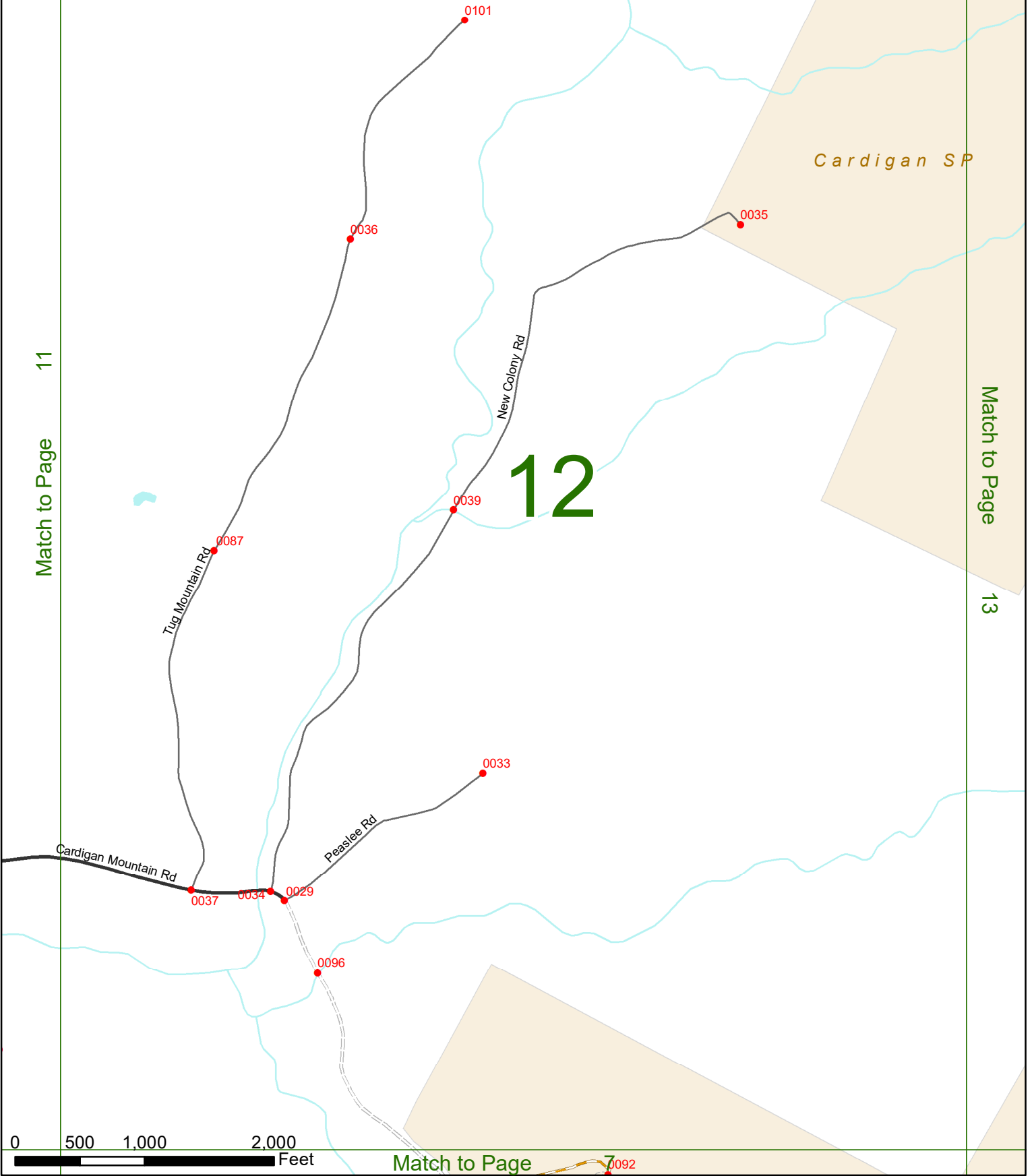
# ORANGE

Match to Page 11

Match to Page 13

# 12

Cardigan SP



0092

# ORANGE



*Cardigan SP*

# 13

12

Match to Page

Match to Page

14

ORANGE  
ALEXANDRIA





# ORANGE

ORANGE  
ALEXANDRIA

13

Match to Page

# 14


Match to Page

0

Welton  
Falls SF

*Cardigan SP*

0129



Match to Page

9

# ORANGE

Match to Page

NH Route 118

Rameor Rd

0164

0162

0163

118

0540

0160

0158

Stevens Rd

0572

0462

0573

0574

Solar Cir  
Lunar Dr

NH Route 118

0600

Hill View Dr

0599

0

Match to Page

Split Rock Rd

0625

# 15

Jerusalem Rd

Match to Page

16

CANAAN  
ORANGE

0098  
Springs Rd  
0100

Glenn  
Way

0200

0595

0 500 1,000 2,000

Feet

Match to Page

11

# ORANGE

Match to Page 19

Byant  
Pond Rd.  
0486

Derby  
Pond

CANAAN  
ORANGE

# 16

15

Match to Page

Match to Page

17

*Cardigan SP*



Match to Page 12

Match to Page

20

ORANGE

GROTON  
ORANGE

16

Match to Page

17

Match to Page

18

*Cardigan SP*

0 500 1,000 2,000 Feet

Match to Page

13

# ORANGE

GROTON  
ORANGE

Orange Rd

6763

GROTON  
ALEXANDRIA


# 18

ORANGE  
ALEXANDRIA

*Cardigan SP*

Match to Page 17

Match to Page 0



# ORANGE

Match to Page 0

# 19

Match to Page 20

Match to Page 0

NH Route 118 0010

0022 118 Kennedy Town Rd 0021

0009

0008

0006

NH Route 118

Bryant Pond Rd

DORCHESTER  
CANAAN

DORCHESTER  
GROTON

Bryant Pond

Bryant Pond Rd 6709

6768

Bryant Pond Rd

CANAAN  
ORANGE

0 500 1,000 2,000 Feet

Match to Page 16

# ORANGE

# 20

6758

6757

0112

6709

DORCHESTER  
GROTON

Kimball Hill Rd

Bryant Pond Rd

Bryant Pond

CANAAN  
ORANGE

GROTON  
ORANGE

