



Maps and data sets are not guaranteed to be free from errors and omissions. Data is in a constant state of update and correction by various groups and agencies. Information displayed on this map is the best available at the time of publication.

# 2022 Nodal Reference Bookmap

## LEGEND



NHDOT will accept crash locations based on the State of NH Uniform Police Traffic Accident Report.

Crash occurred on:

**Option 1**     Street Address  
                   123 Main Street

**Option 2**     Route No and/or     Distance from             NESW             Intesecting Road, Bridge,  
                   Street name             Intersecting Street                                     Town/County line  
                   Main Street                     500                     E                     Oak Street

**Option 3**     First Node                     Distance from First Node                     Second Node  
                   515                                     212                                     632

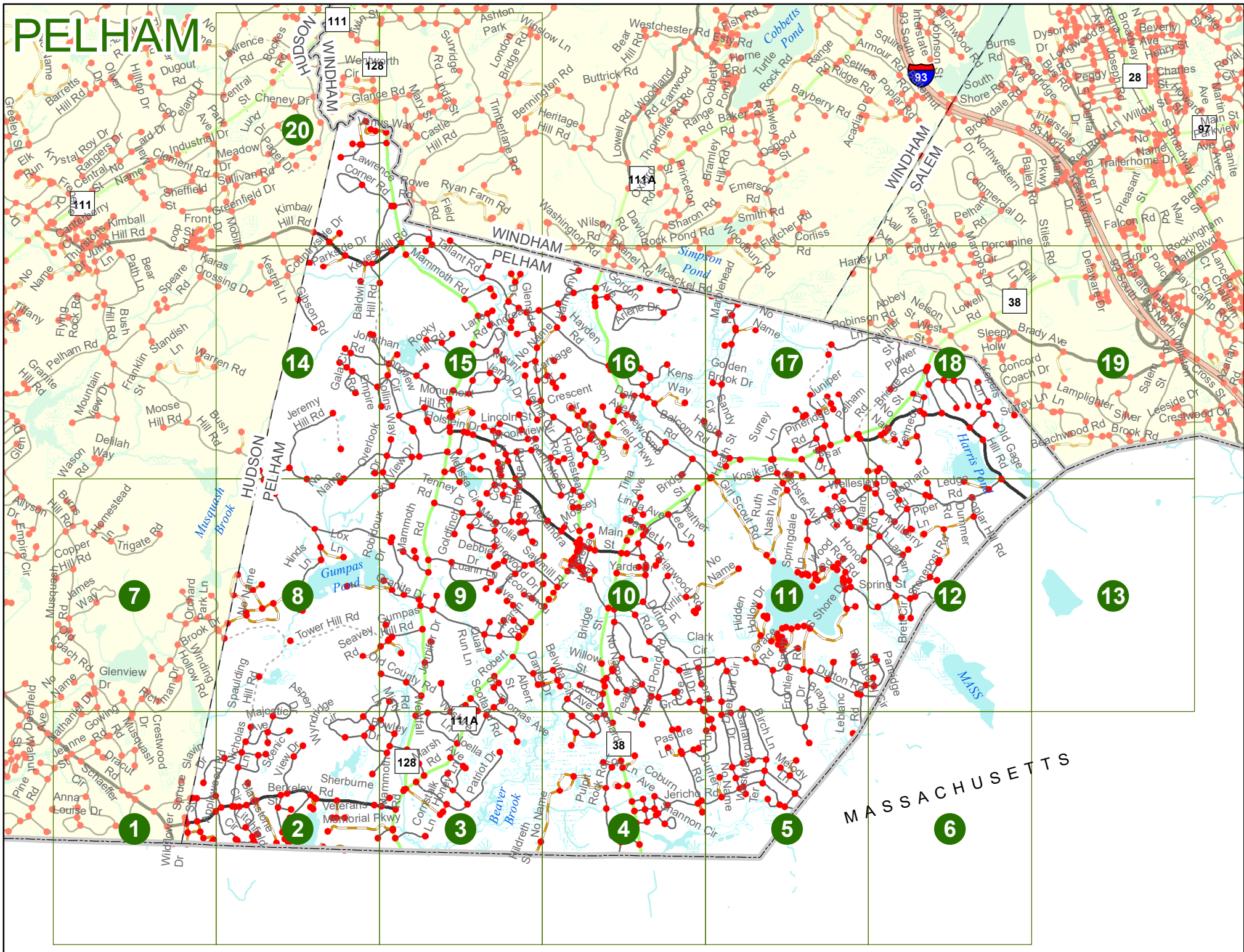
**Option 4**     Route No and/or             Mile Marker on Interstate Only             NESW             Mile (Marker)  
                   Street name  
                   189S                                     700 feet                                     S                     36.8

**Option 3 – Example**

Street Name                     Loudon Road  
First Node                             803  
Distance from First Node             318 Ft  
Second Node                             813



# PELHAM

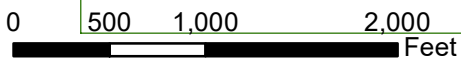


# PELHAM

Match to Page

Richman Dr

MASSACHUSETTS



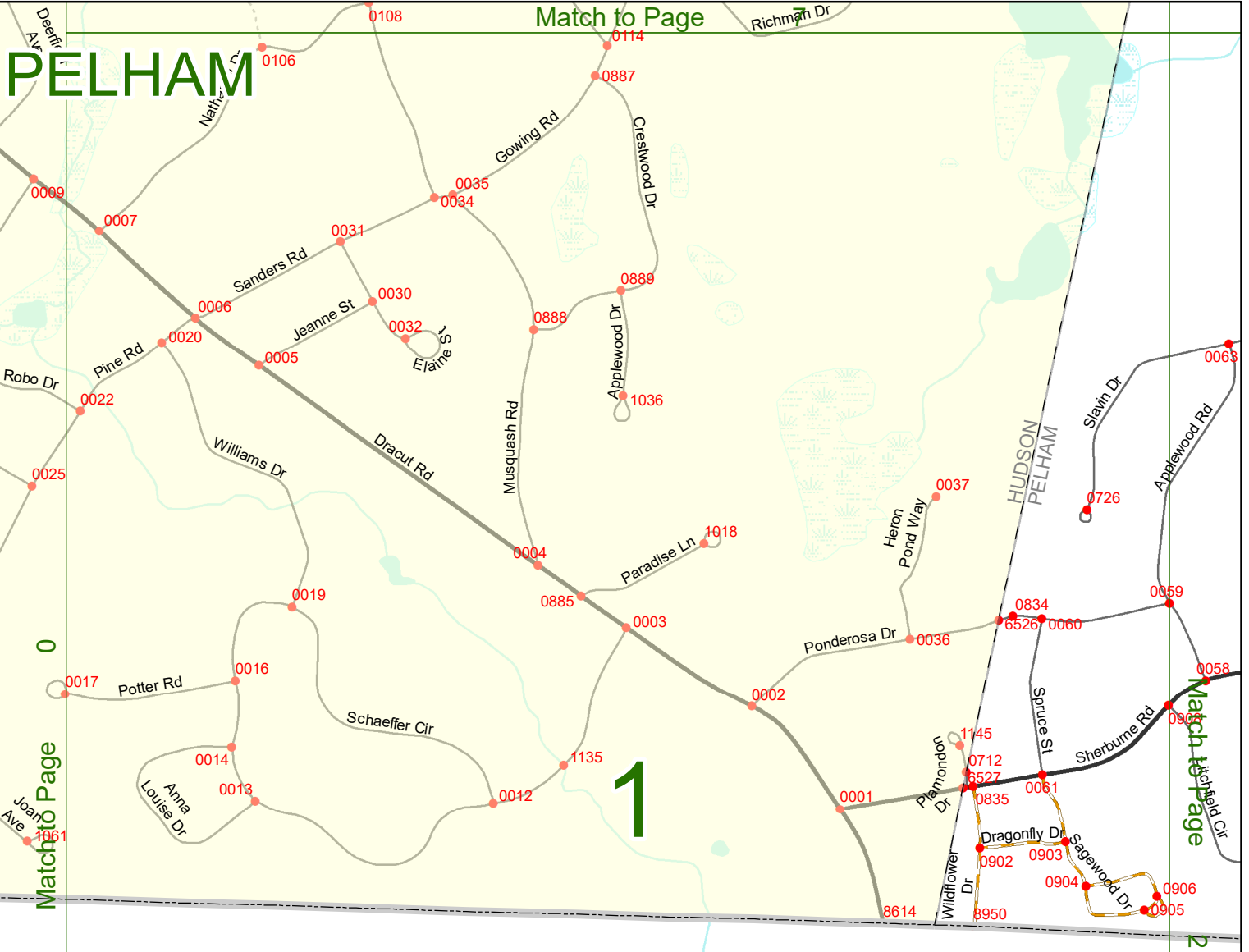
Match to Page

0

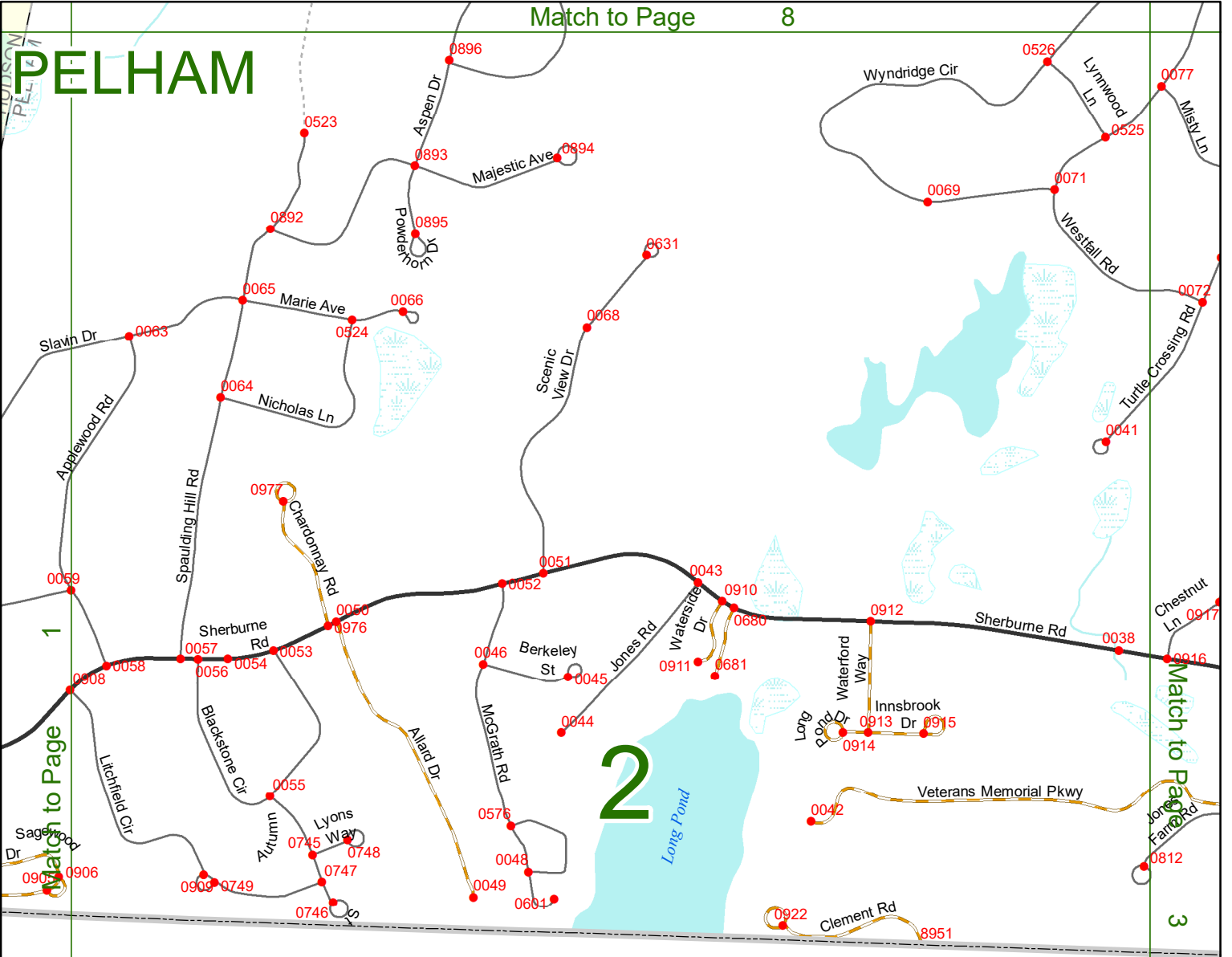
1

0

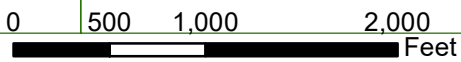
2



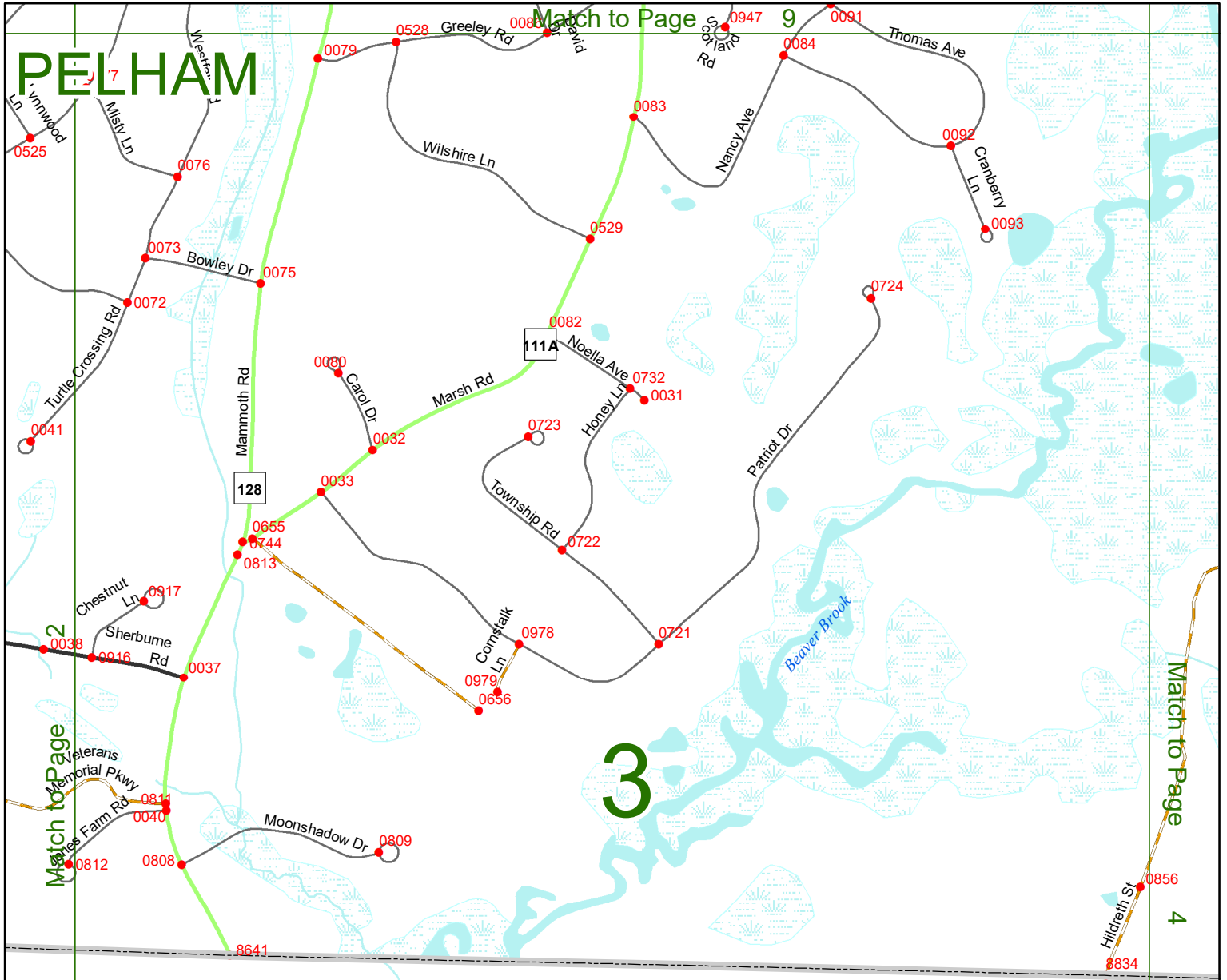
# PELHAM



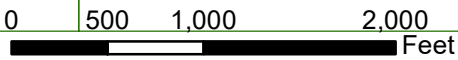
MASSACHUSETTS



# PELHAM

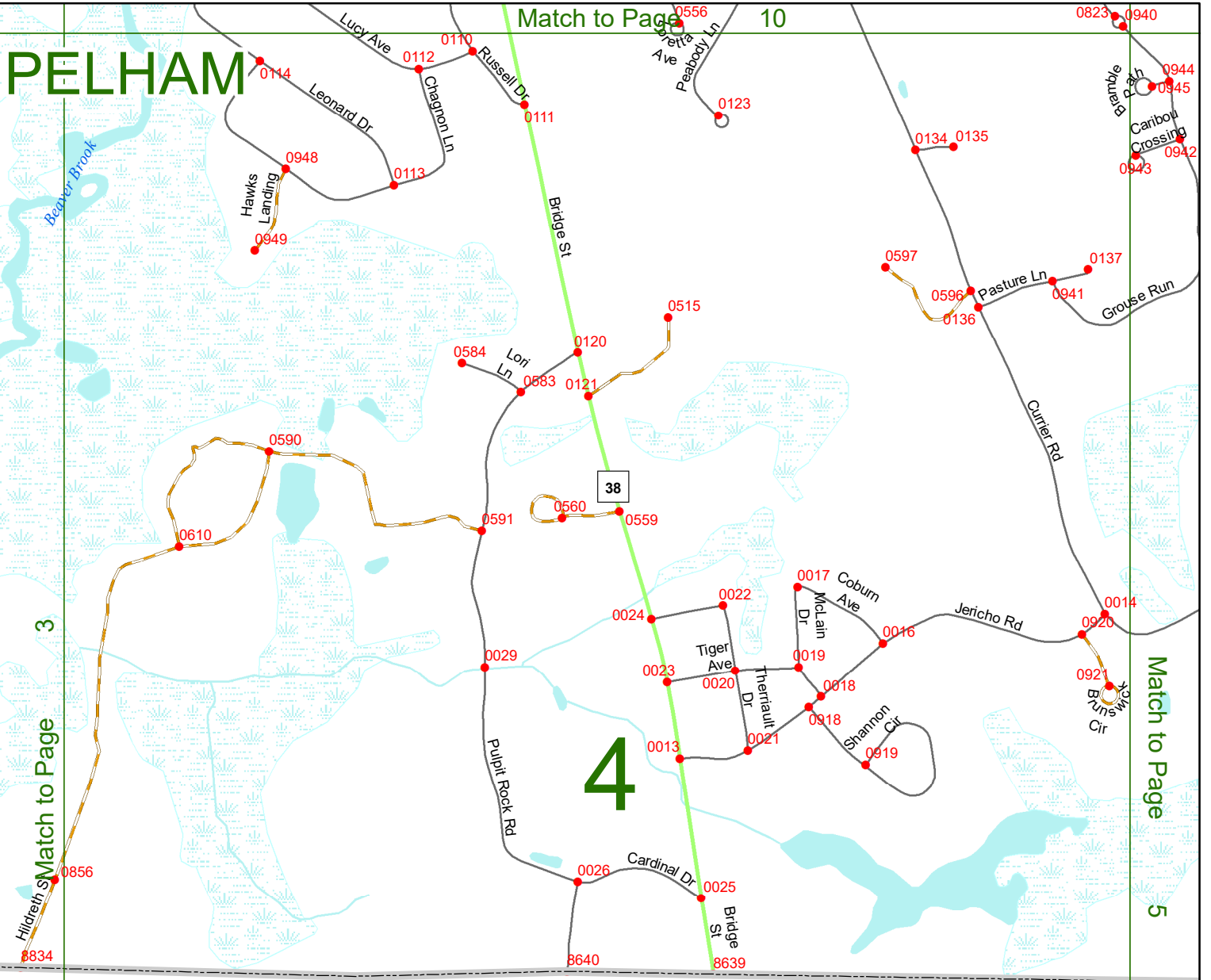


MASSACHUSETTS

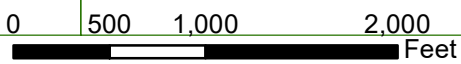


Match to Page 0

# PELHAM

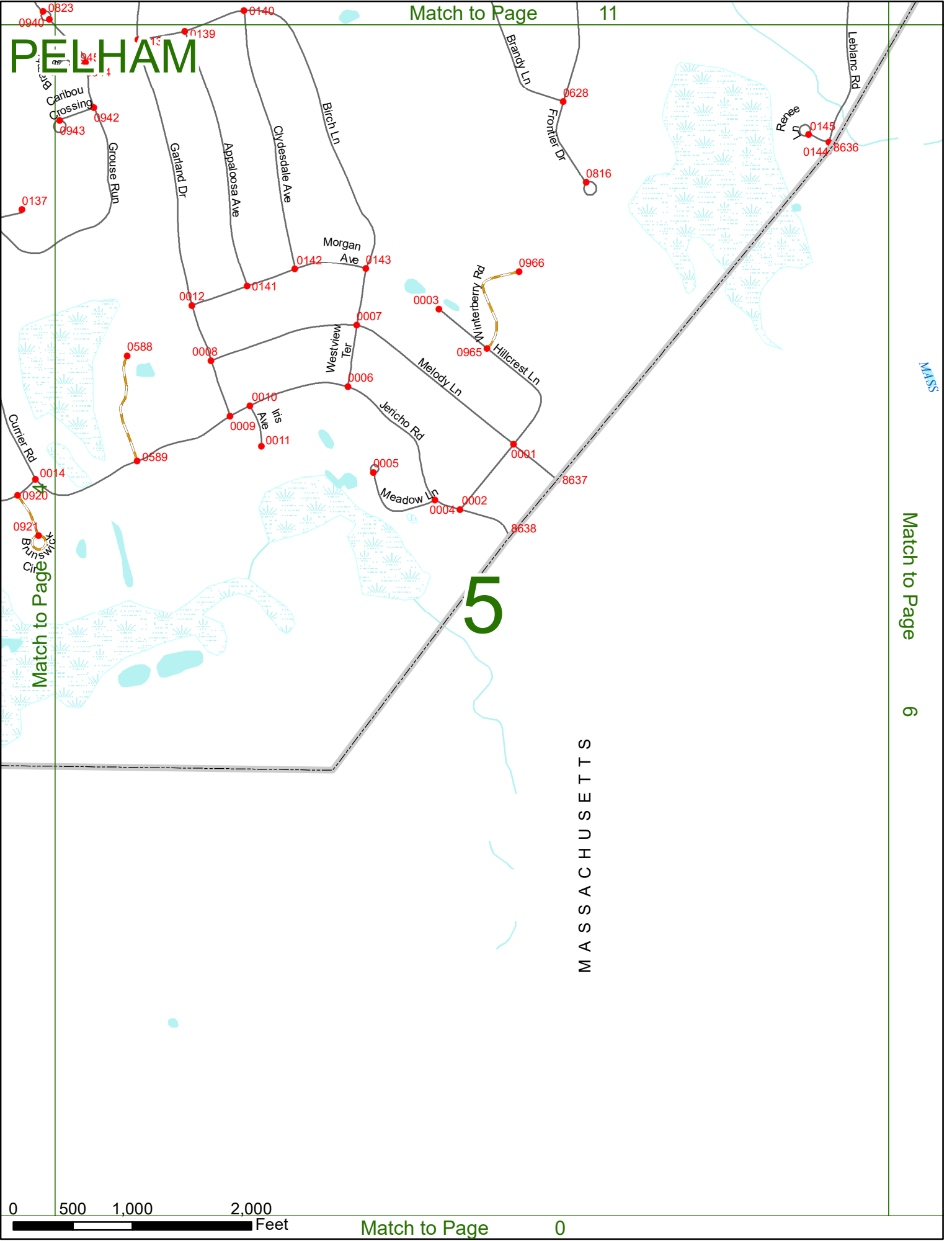


MASSACHUSETTS



Match to Page 0

# PELHAM



MASS



Match to Page

12

DELHAM

MASS

Match to Page 5

MASSACHUSETTS  
6

Match to Page 0

0 500 1,000 2,000 Feet

Match to Page

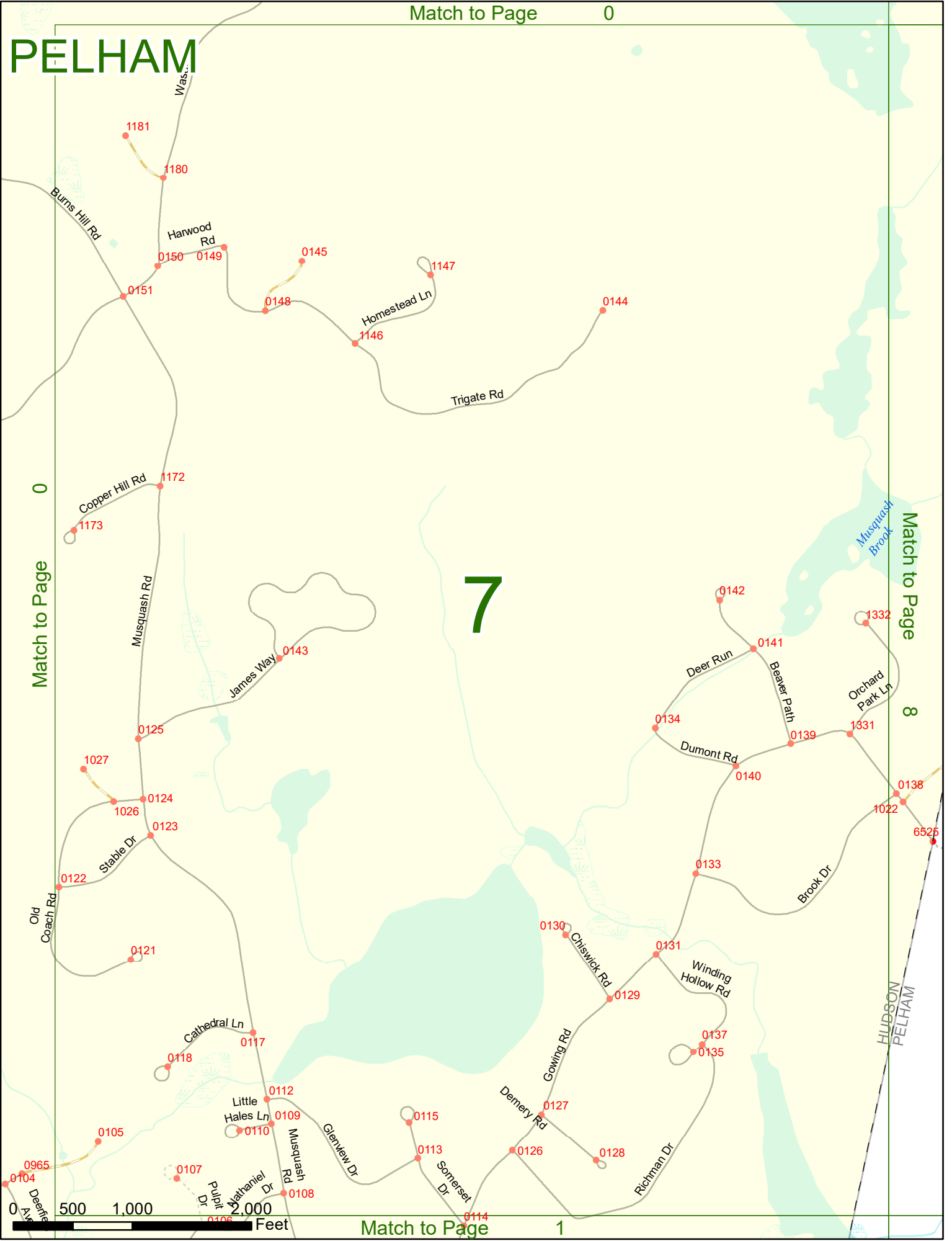
0

# PELHAM

# 7

Match to Page 0

Match to Page 8



# PELHAM

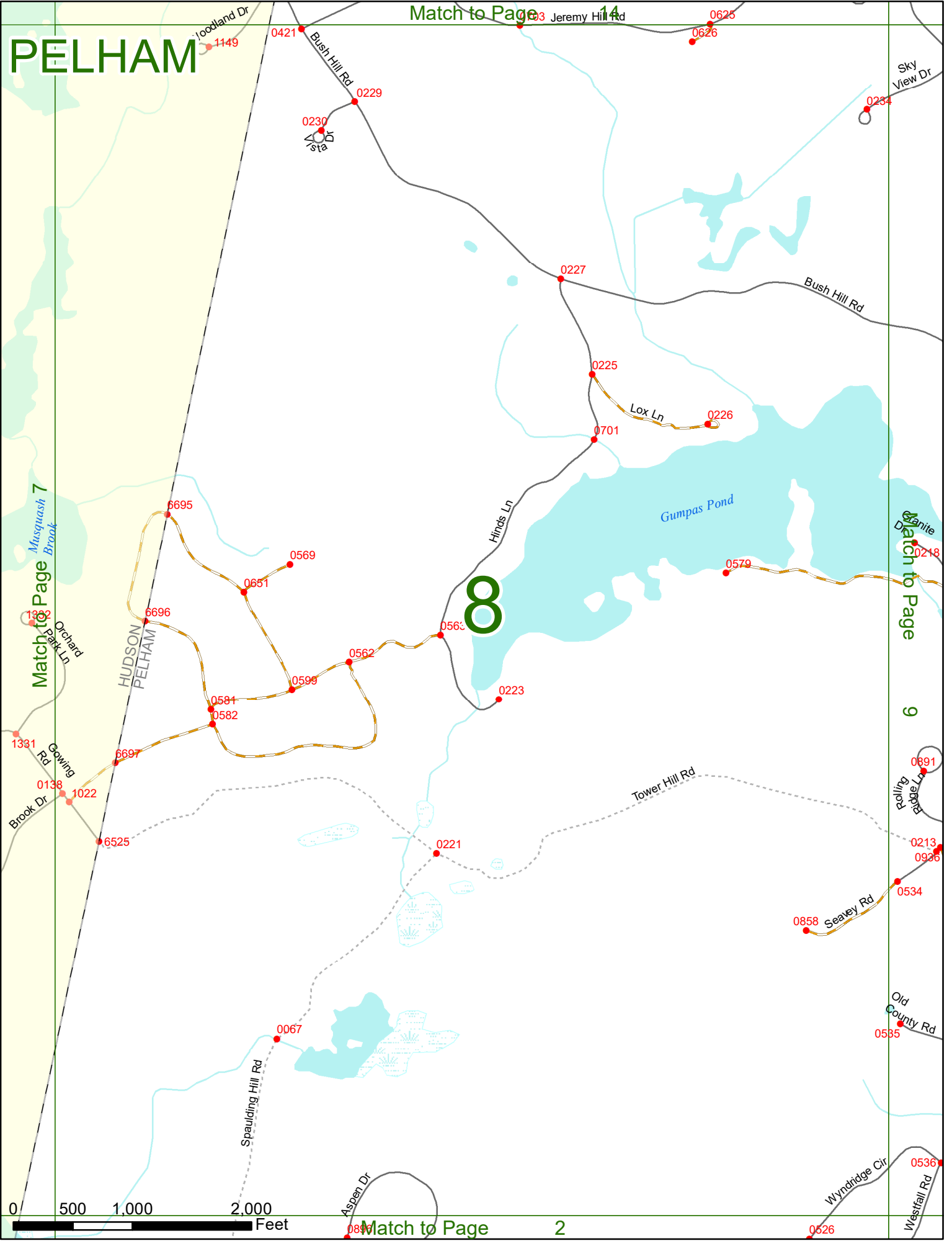
Match to Page 14

Match to Page 7

Match to Page 6

# 8

Match to Page 2



# PELHAM

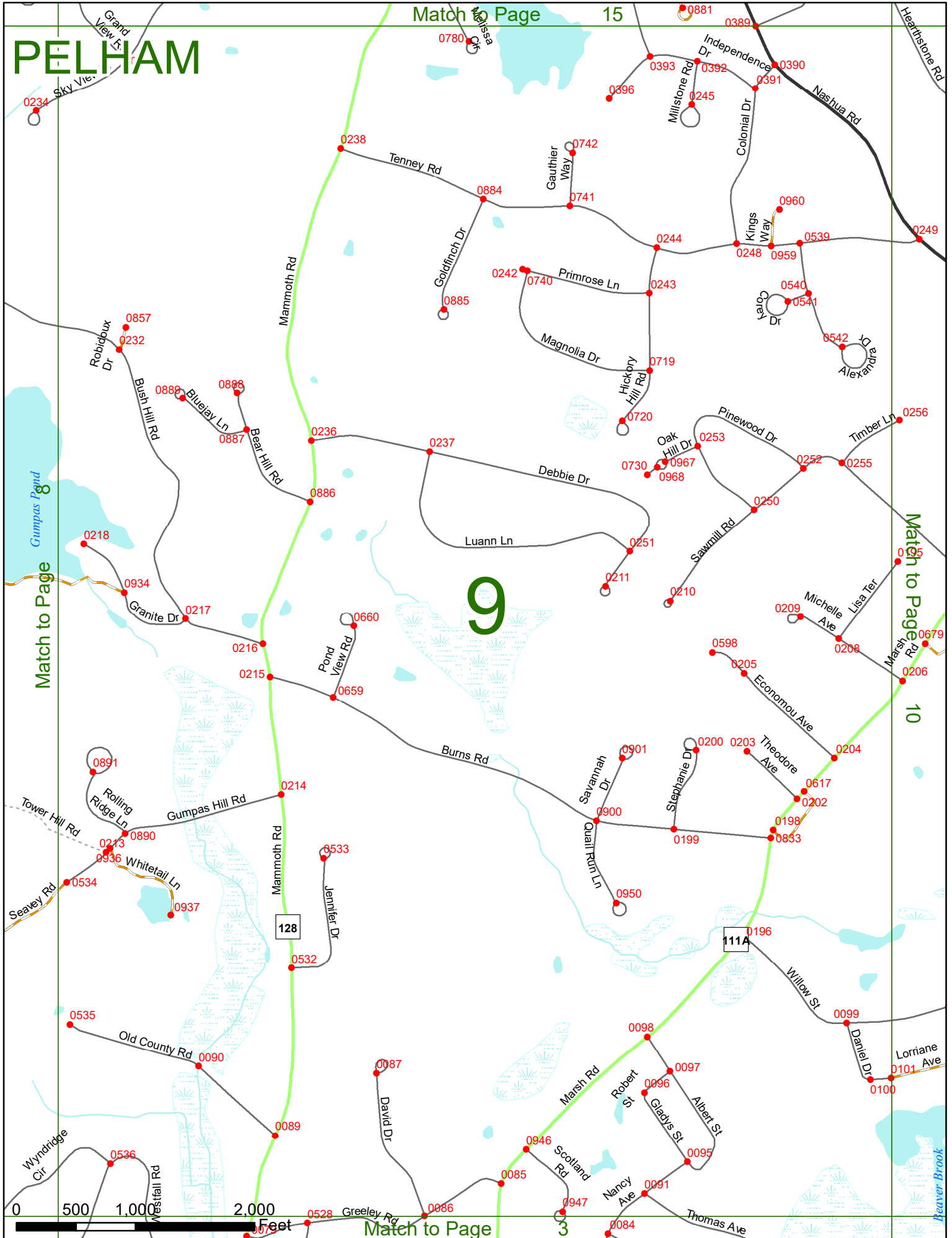

Match to Page 15

9

Match to Page 10

Match to Page 8

Match to Page 3



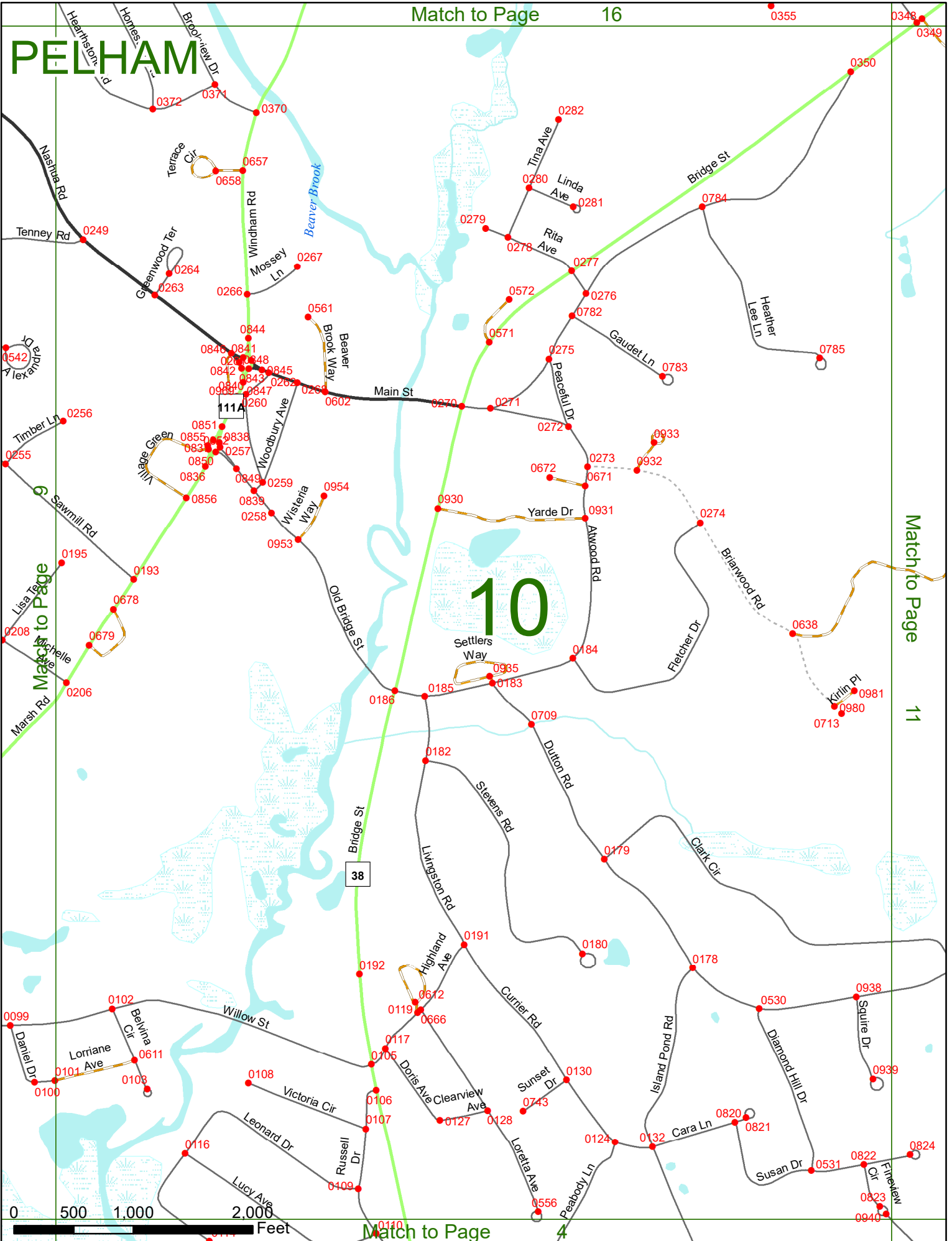
# PELHAM

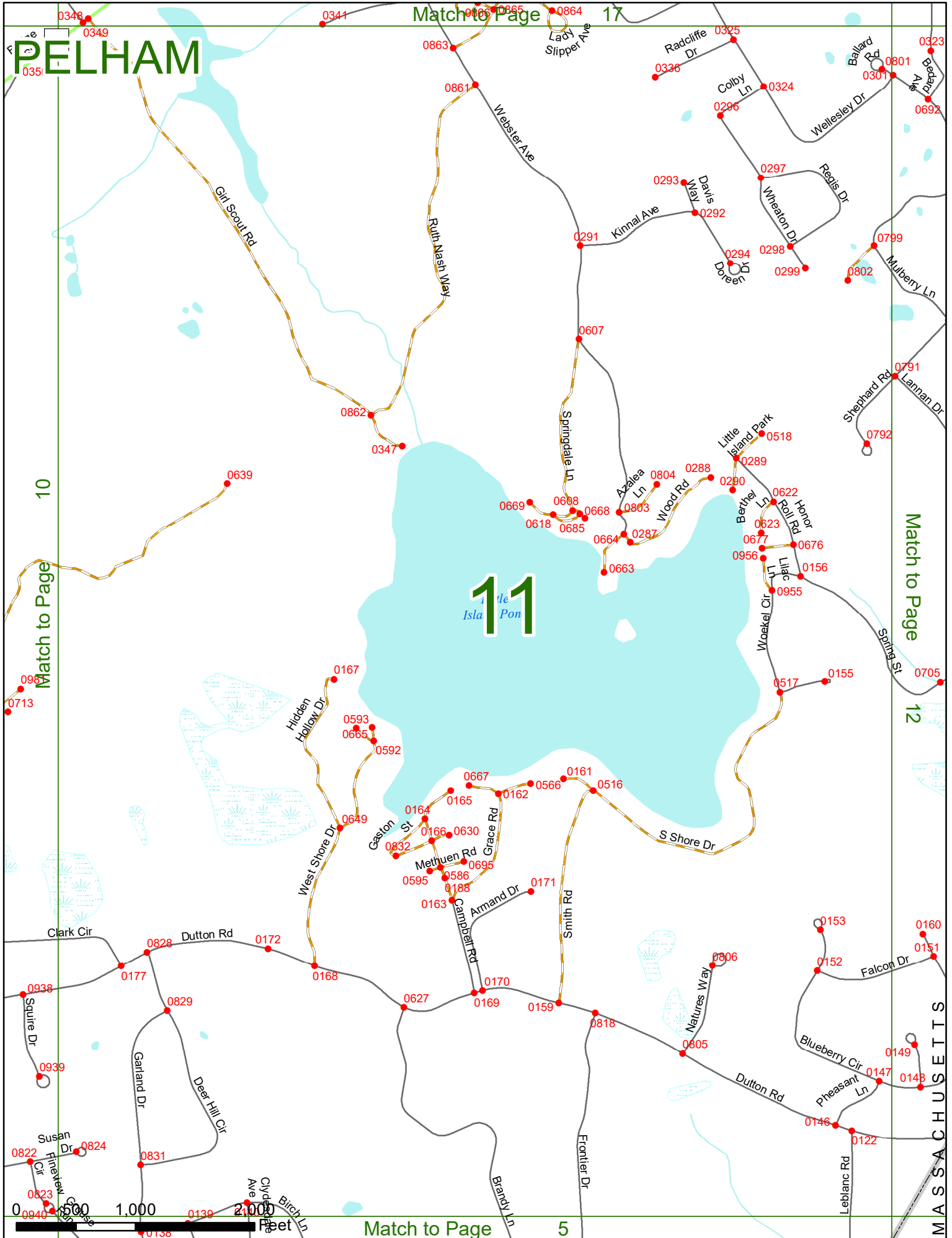
Match to Page 16

# 10

Match to Page 11

Match to Page 4





PELHAM

11  
Little Island Pond

Match to Page  
12

10

Match to Page

Match to Page  
17

MASSACHUSETTS



Match to Page

5

# PELHAM

Match to Page

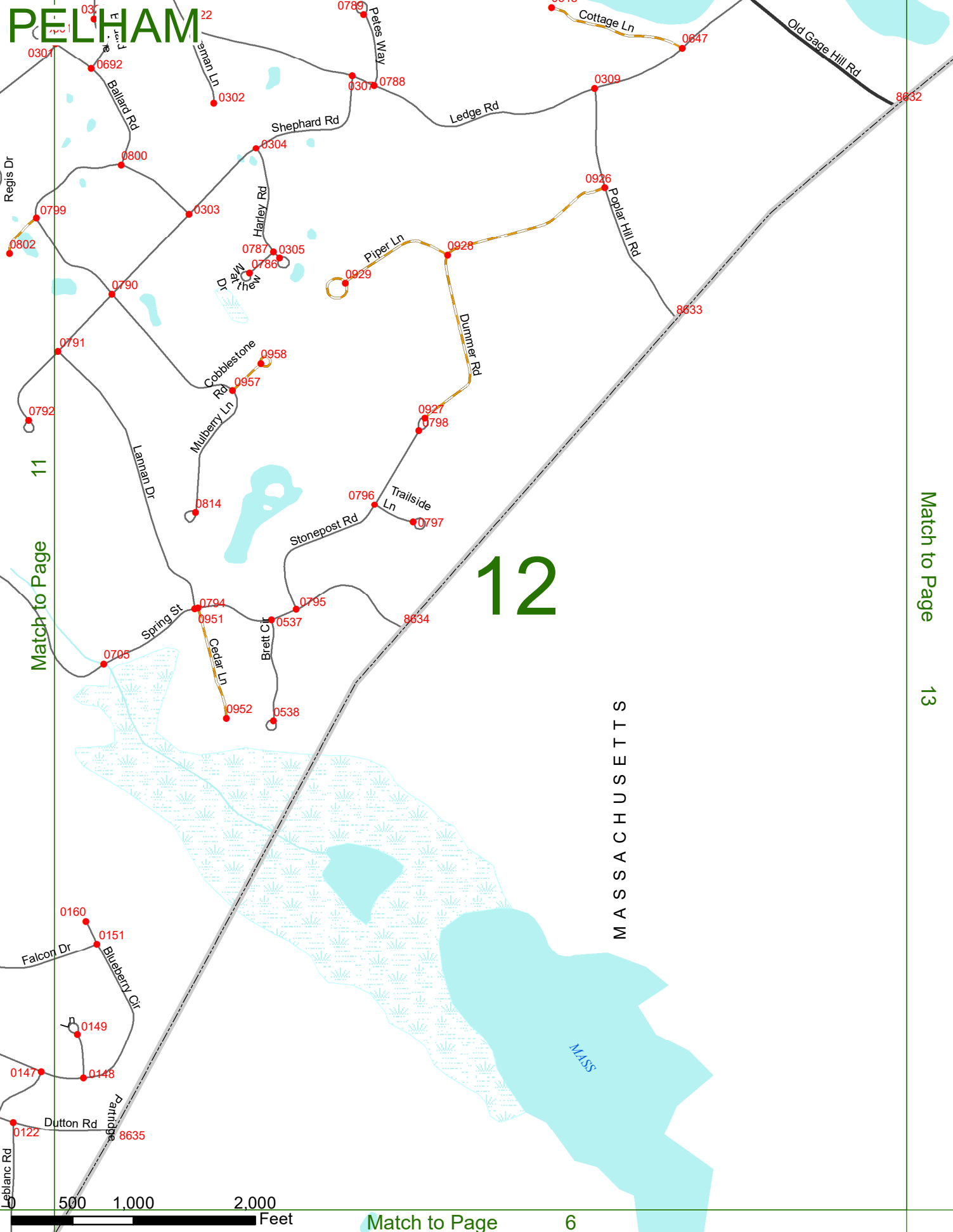
18

Harris Pond

0310

Old Gage Hill Rd

8832



11

Match to Page

12

Match to Page

13

MASSACHUSETTS



Match to Page

6

# PELHAM

Old Gage Hill Rd  
#632

Match to Page 12



M A S S A C H U S E T T S

# 13

Match to Page 0



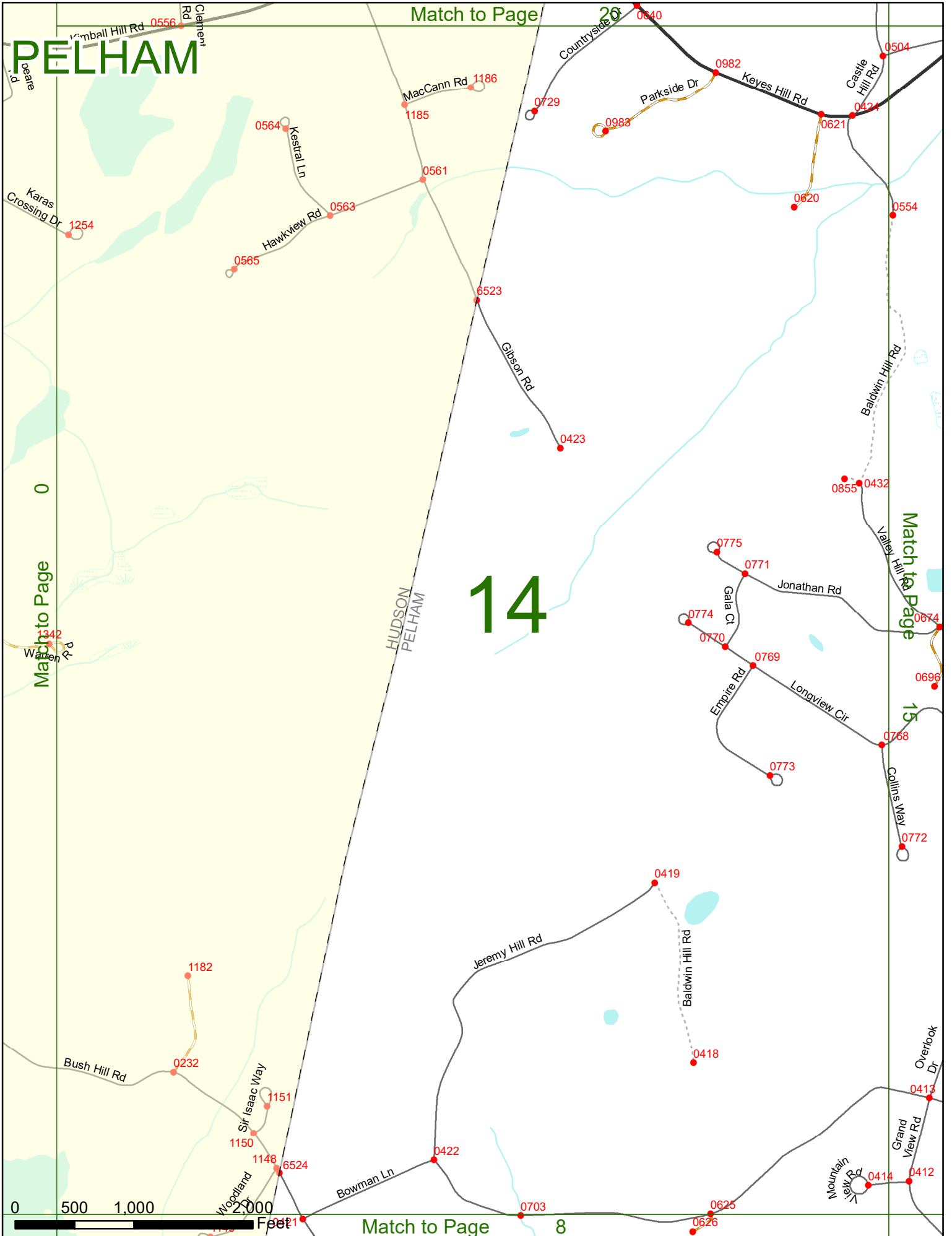
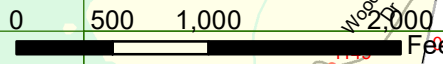
# PELHAM

Match to Page 20

# 14

Match to Page 15


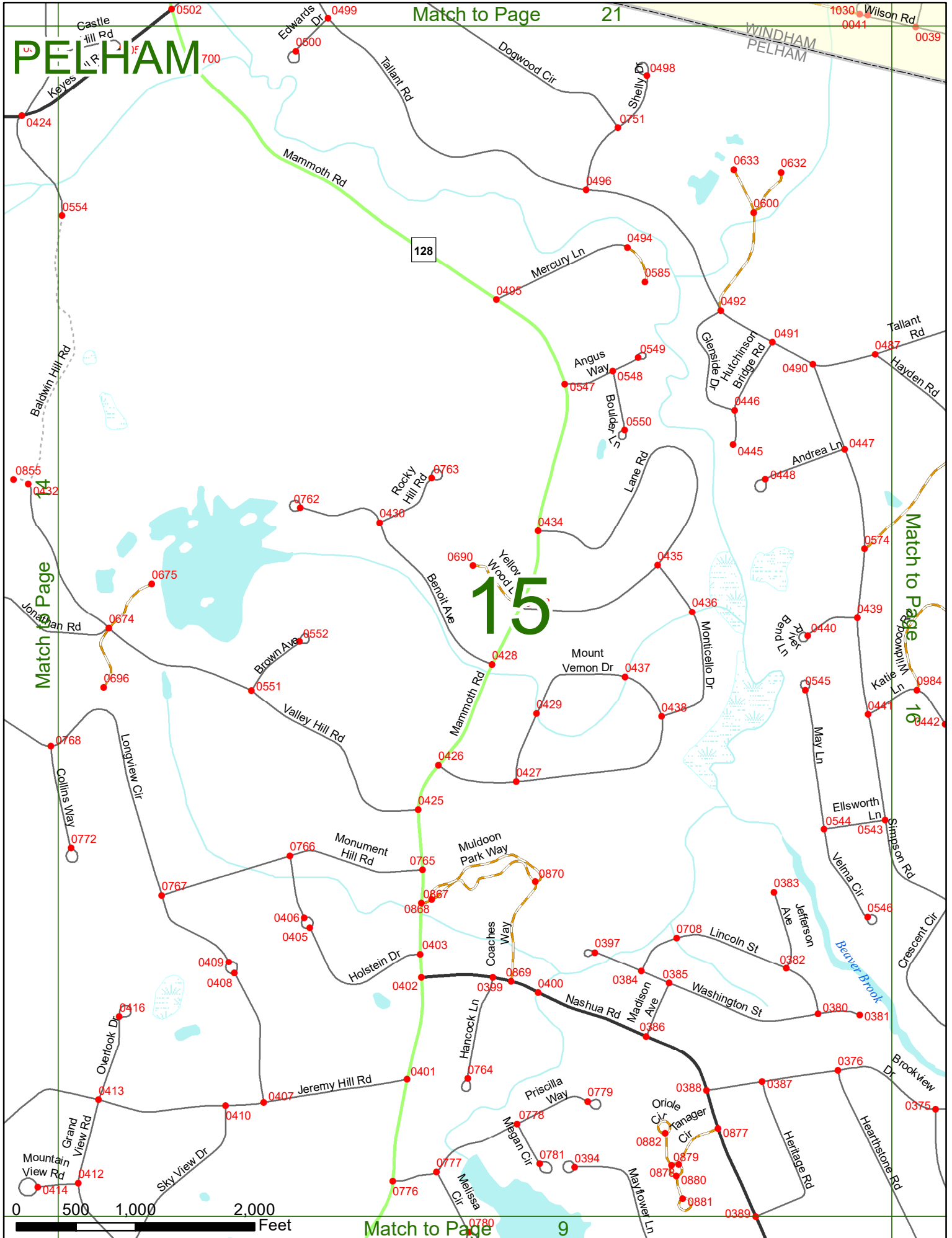
Match to Page 8



# PELHAM

WINDHAM  
PELHAM

# 15



# PELHAM

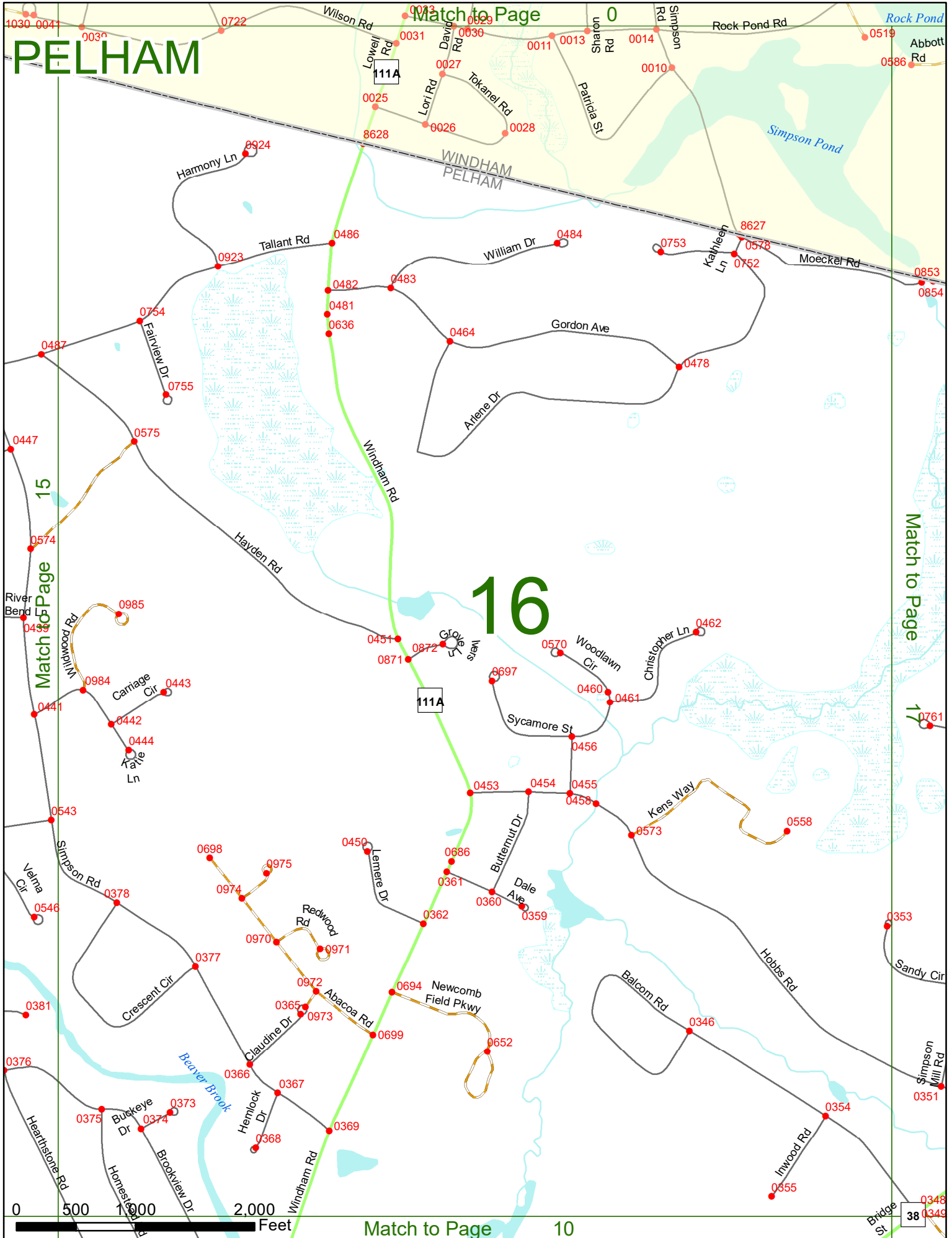

Match to Page 0

# 16

Match to Page 17

Match to Page 15

Match to Page 10



# PELHAM

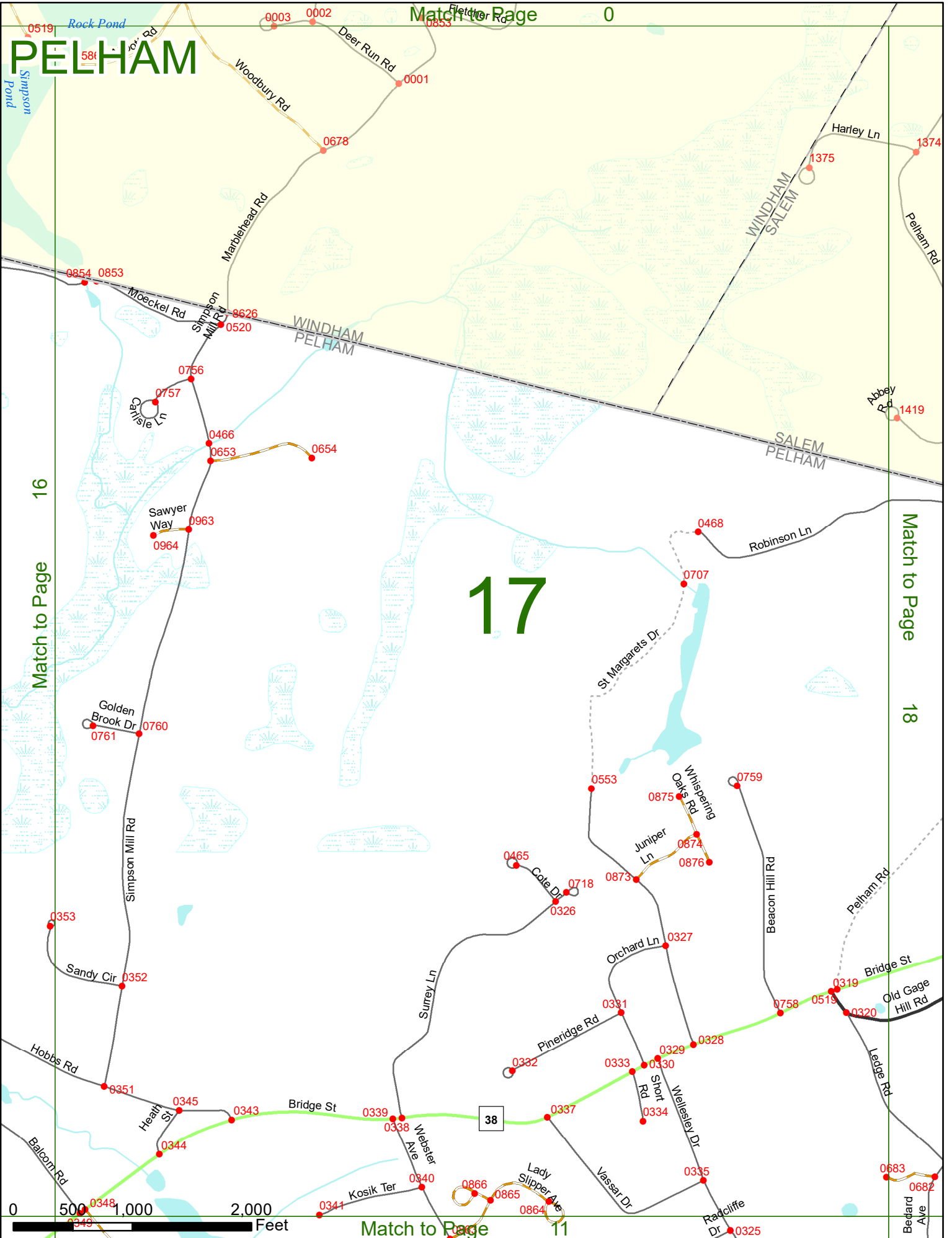
Match to Page 0

Match to Page 16

Match to Page 18

# 17

Match to Page 11



# PELHAM


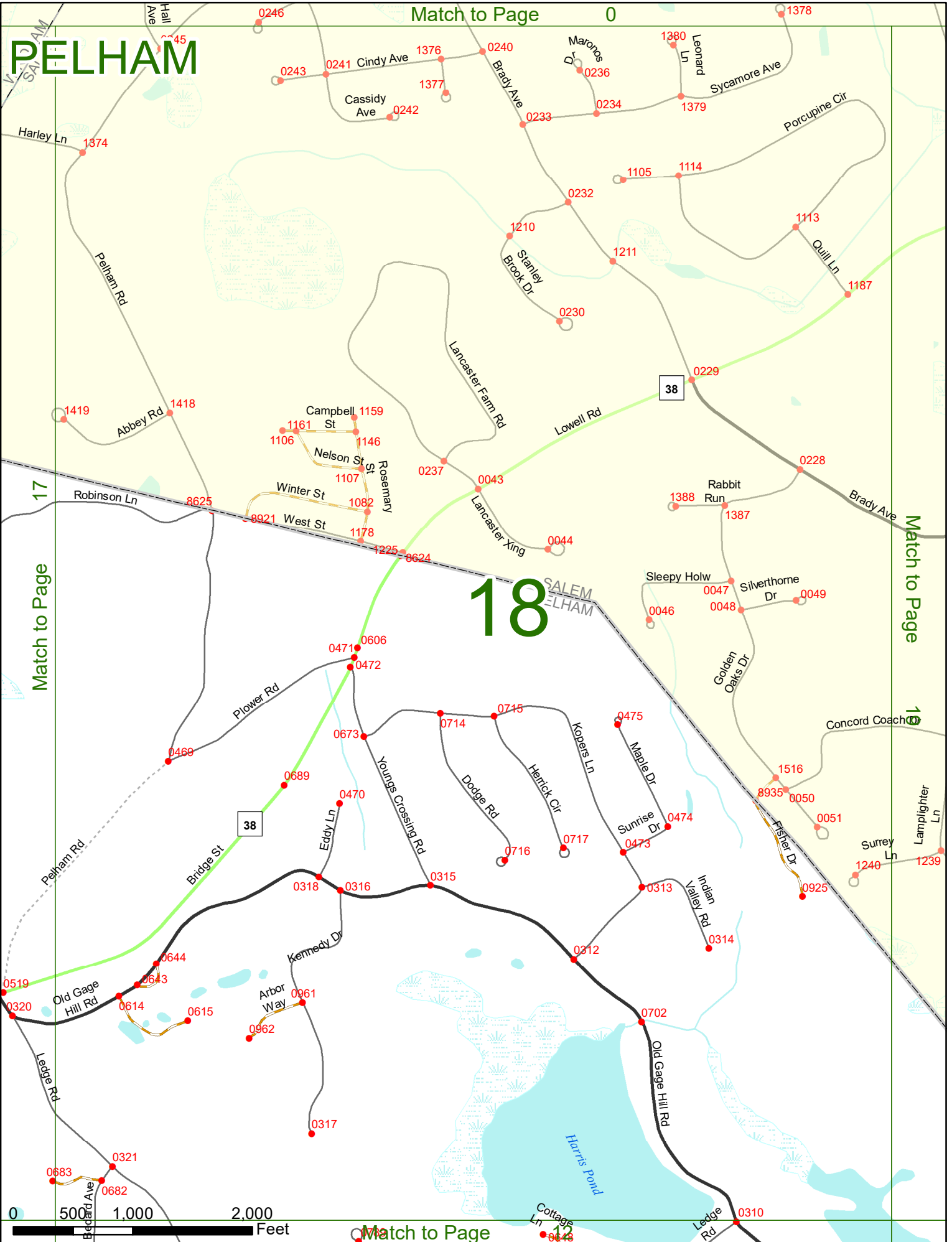
Match to Page 0

Match to Page 17

Match to Page 19

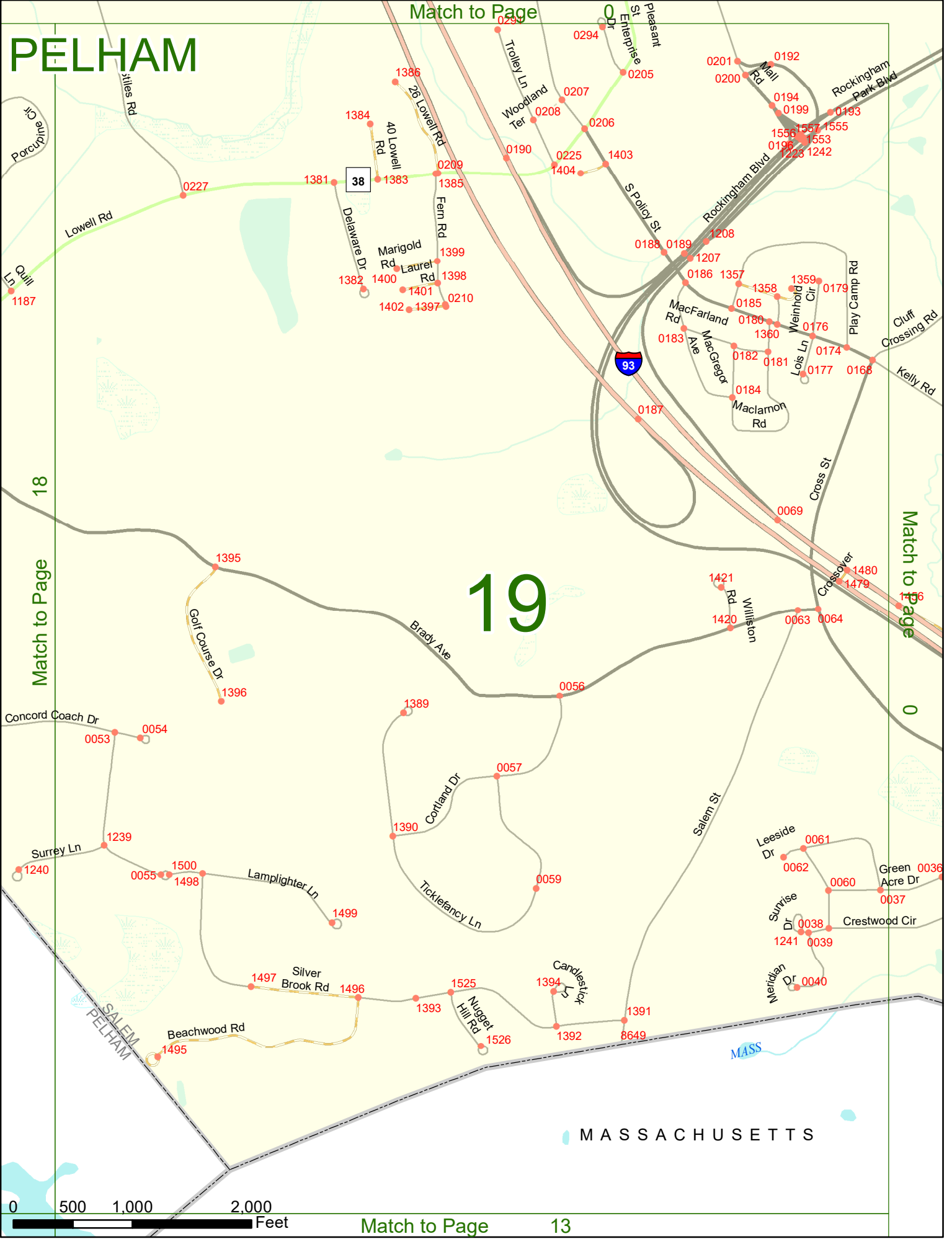
# 18

Match to Page 12



# PELHAM

Match to Page 0



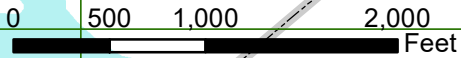
18

Match to Page

19

Match to Page 0

0



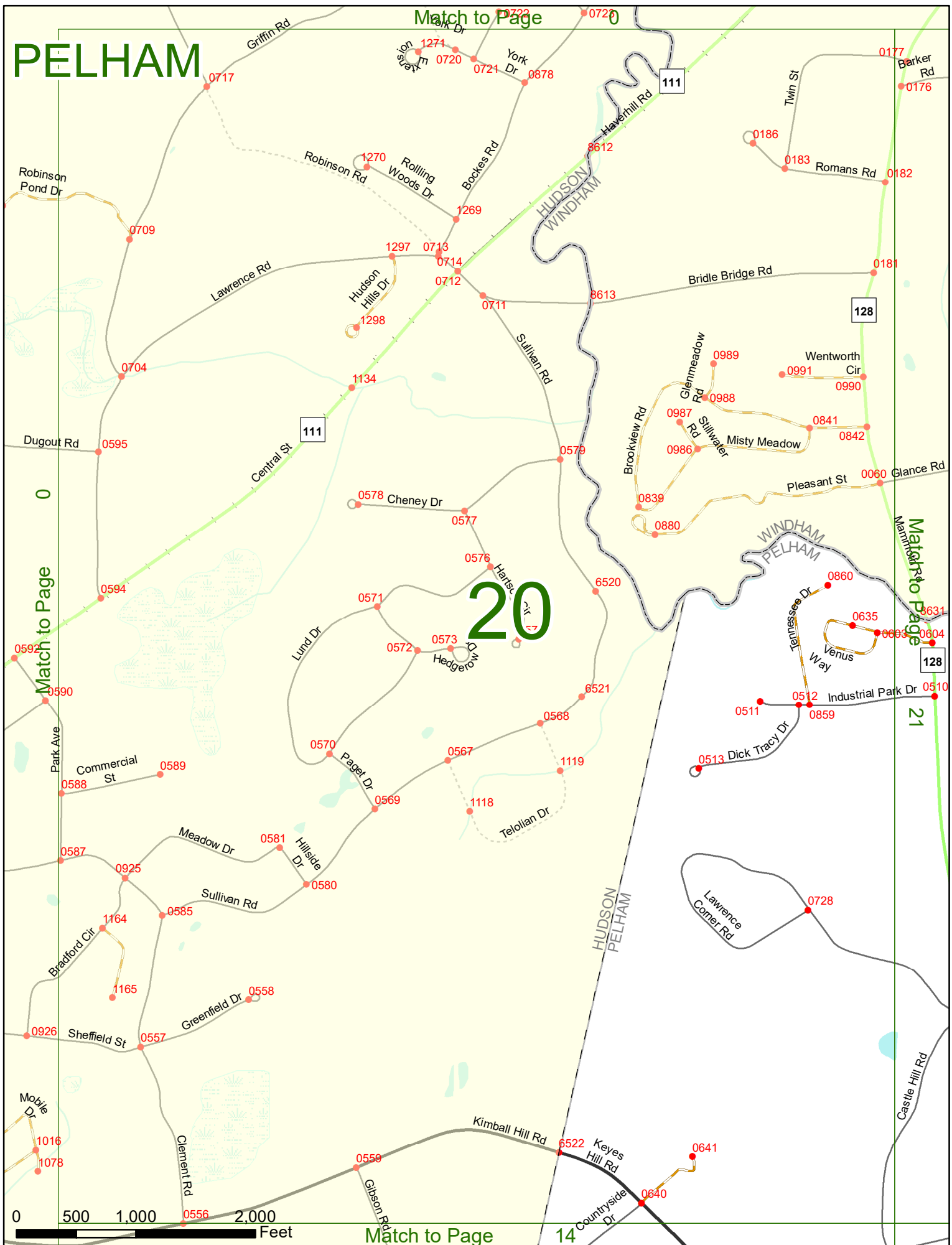
Match to Page

13

MASSACHUSETTS

# PELHAM

Match to Page 19



Match to Page 18

Match to Page 21

20

14



Match to Page

# PELHAM

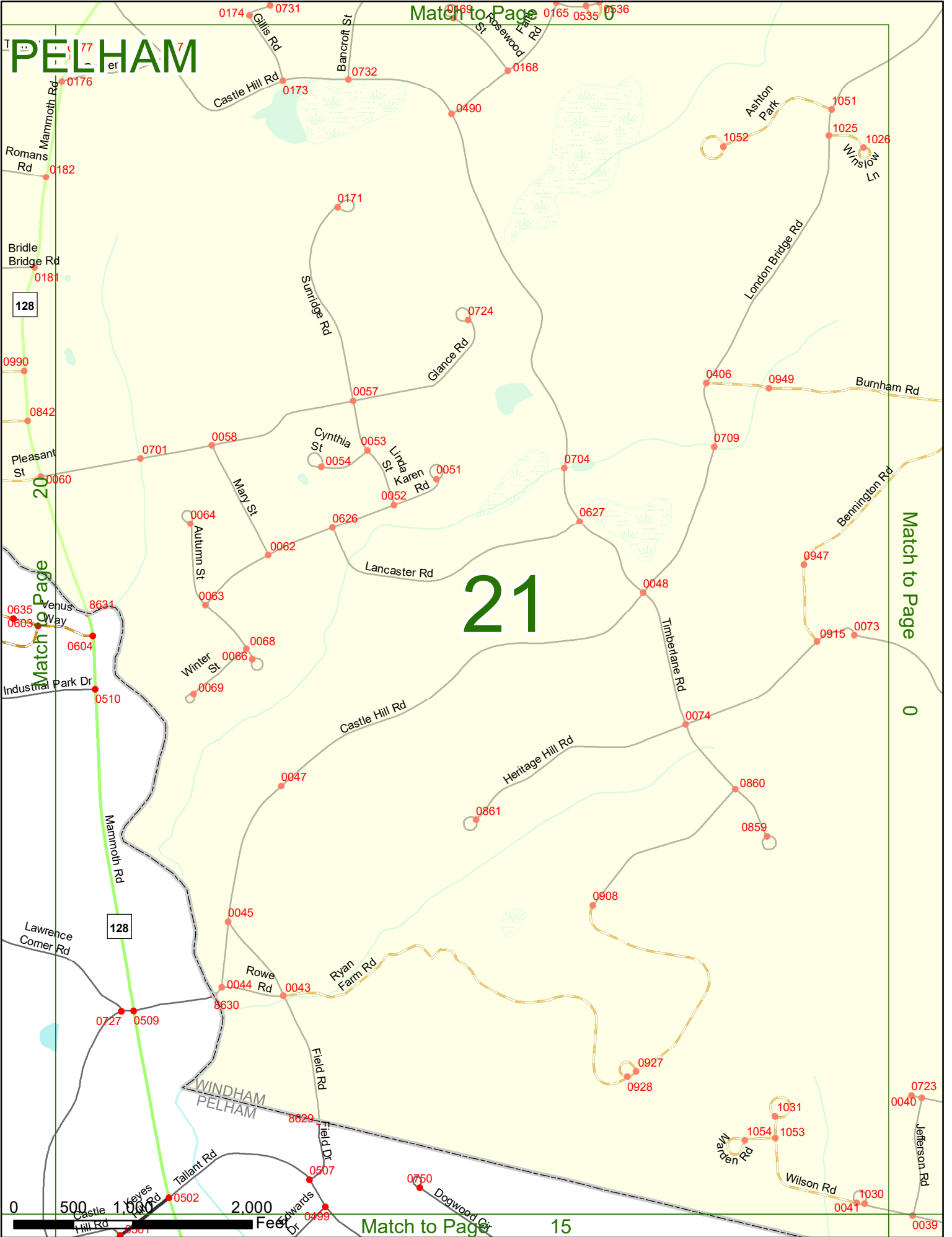
Match to Page 0

# 21

Match to Page 0

0

Match to Page 15



128

128

0

500

1,000

2,000

Feet

15