

New Hampshire  
**DOT**  
 Department of Transportation

Maps and data sets are not guaranteed to be free from errors and omissions. Data is in a constant state of update and correction by various groups and agencies. Information displayed on this map is the best available at the time of publication.

# 2022 Nodal Reference Bookmap

## LEGEND



NHDOT will accept crash locations based on the State of NH Uniform Police Traffic Accident Report.

Crash occurred on:

**Option 1**     Street Address  
                   123 Main Street

**Option 2**     Route No and/or     Distance from             NESW             Intesecting Road, Bridge,  
                   Street name             Intersecting Street                                     Town/County line  
                   Main Street                     500                     E                     Oak Street

**Option 3**     First Node                     Distance from First Node                     Second Node  
                   515                                     212                                     632

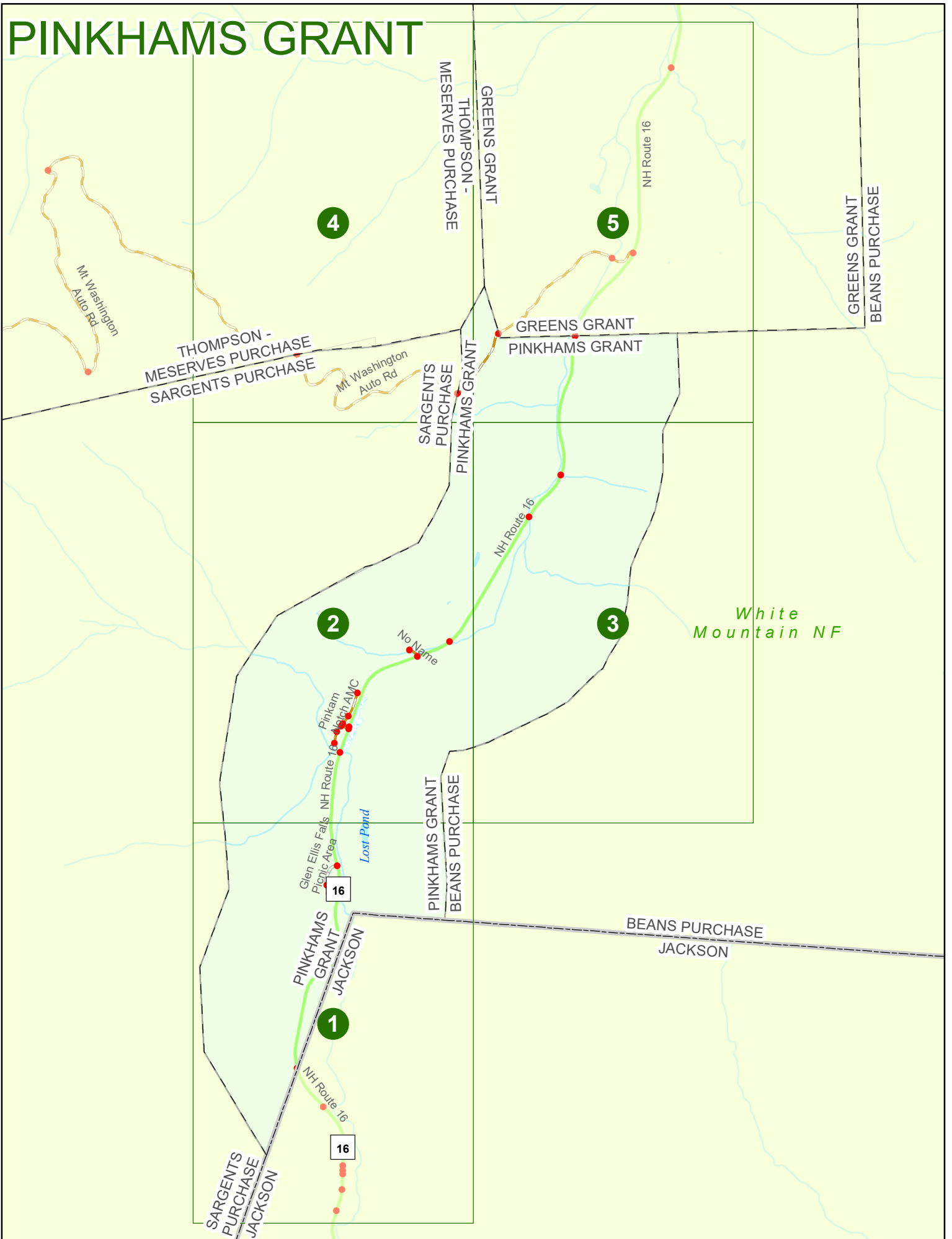
**Option 4**     Route No and/or             Mile Marker on Interstate Only             NESW             Mile (Marker)  
                   Street name  
                   189S                                     700 feet                                     S                     36.8

**Option 3 – Example**

Street Name                     Loudon Road  
First Node                             803  
Distance from First Node             318 Ft  
Second Node                             813



# PINKHAMS GRANT



# PINKHAMS GRANT

Lost Pond

NH Route 16

Glen Ellis Falls  
Picnic Area

BEANS PURCHASE  
PINKHAMS GRANT

BEANS PURCHASE  
JACKSON

16

8002  
8001

PINKHAMS GRANT  
JACKSON

# 1

0

Match to Page

PINKHAMS GRANT  
SARGENTS PURCHASE

Match to Page

0

8000

NH Route 16

0162

White Mountain NF

16

0163

0164

0332 0165

0166

0167

0 500 1,000 2,000 Feet

# PINKHAMS GRANT

Match to Page 0

Match to Page 3

SARGENTS PURCHASE  
PINKHAMS GRANT

## 2

White Mountain NF

NH Route 16

0010  
0009

0003

16

0014

Pinkham  
Notch AMC

0016

0015

0012

0019

0013

Pinkham  
Notch Spur A


0018

0017

0004

NH Route 16

BEANS PURCHASE  
PINKHAMS GRANT



Match to Page

Trail Pond

# PINKHAMS GRANT

0001

0002

16

NH Route 16

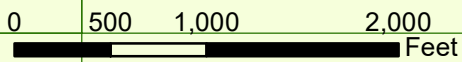
PINKHAMS GRANT  
BEANS PURCHASE

3

White  
Mountain NF

Match to Page 2

Match to Page 0



# PINKHAMS GRANT

Match to Page 0

White Mountain NF

# 4

GREENS GRANT - THOMPSON - MESERVES PURCHASE

Match to Page 5

THOMPSON - MESERVES PURCHASE SARGENTS PURCHASE

SARGENTS PURCHASE PINKHAMS GRANT

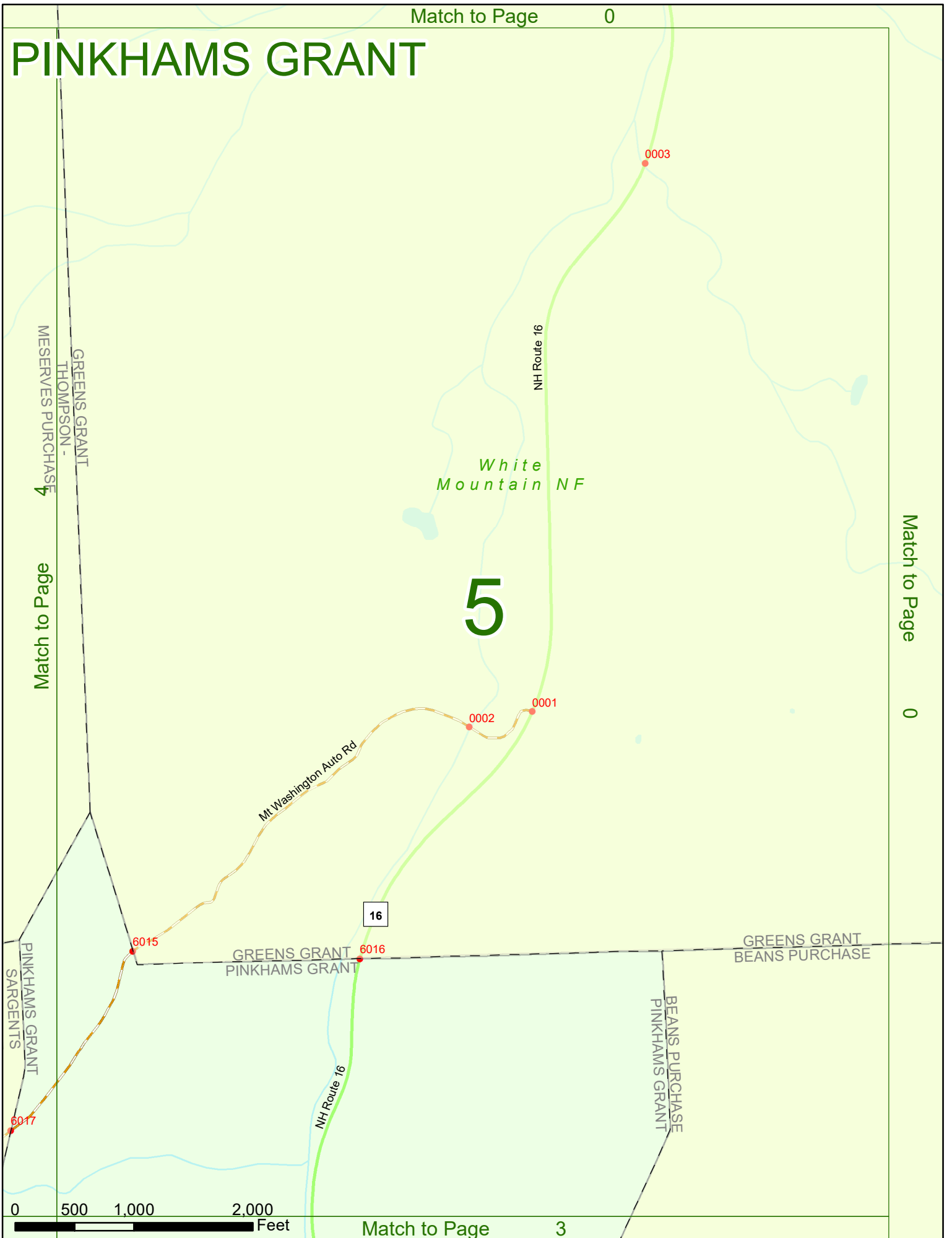
Mt Washington Auto Rd

6018

6017

0 500 1,000 2,000 Feet

# PINKHAMS GRANT



# 5

Match to Page 4

Match to Page 0