

New Hampshire  
**DOT**  
 Department of Transportation

Maps and data sets are not guaranteed to be free from errors and omissions. Data is in a constant state of update and correction by various groups and agencies. Information displayed on this map is the best available at the time of publication.

# 2022 Nodal Reference Bookmap

## LEGEND



NHDOT will accept crash locations based on the State of NH Uniform Police Traffic Accident Report.

Crash occurred on:

**Option 1**     Street Address  
                   123 Main Street

**Option 2**     Route No and/or     Distance from             NESW             Intesecting Road, Bridge,  
                   Street name             Intersecting Street                                     Town/County line  
                   Main Street                     500                     E                     Oak Street

**Option 3**     First Node                     Distance from First Node                     Second Node  
                   515                                     212                                     632

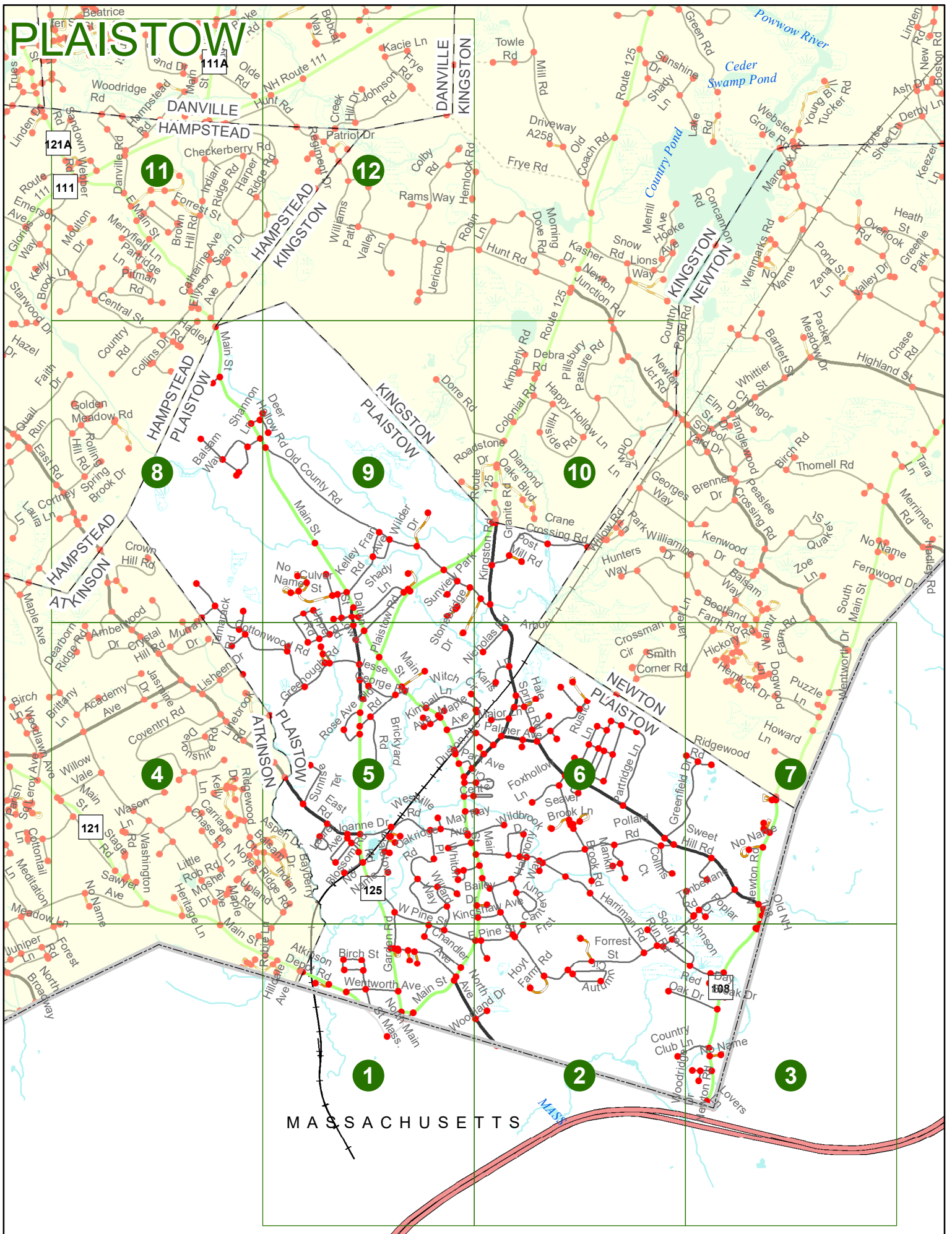
**Option 4**     Route No and/or             Mile Marker on Interstate Only             NESW             Mile (Marker)  
                   Street name  
                   189S                                     700 feet                                     S                     36.8

**Option 3 – Example**

Street Name                     Loudon Road  
First Node                             803  
Distance from First Node             318 Ft  
Second Node                             813



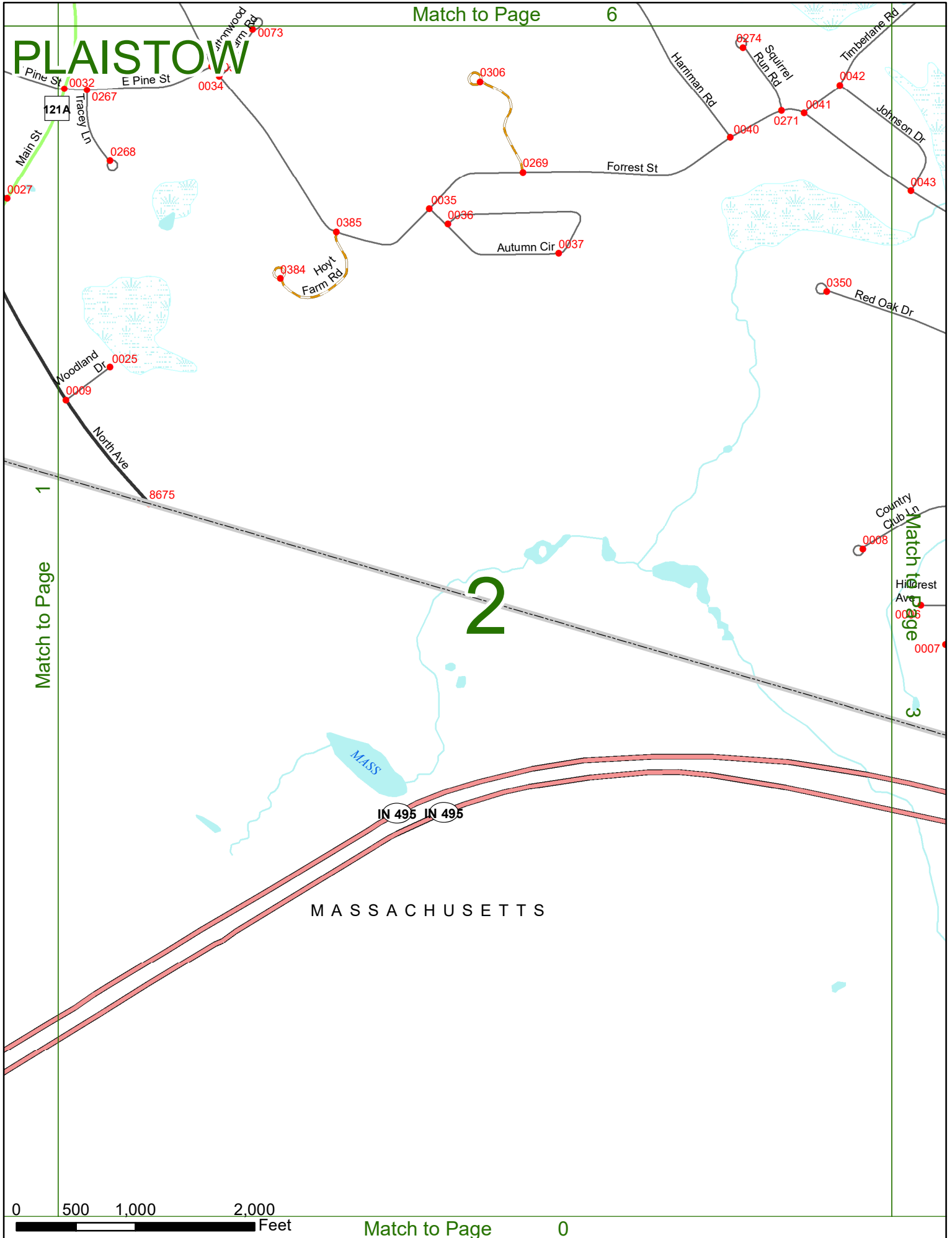
# PLAISTOW



MASSACHUSETTS



# PLAISTOW

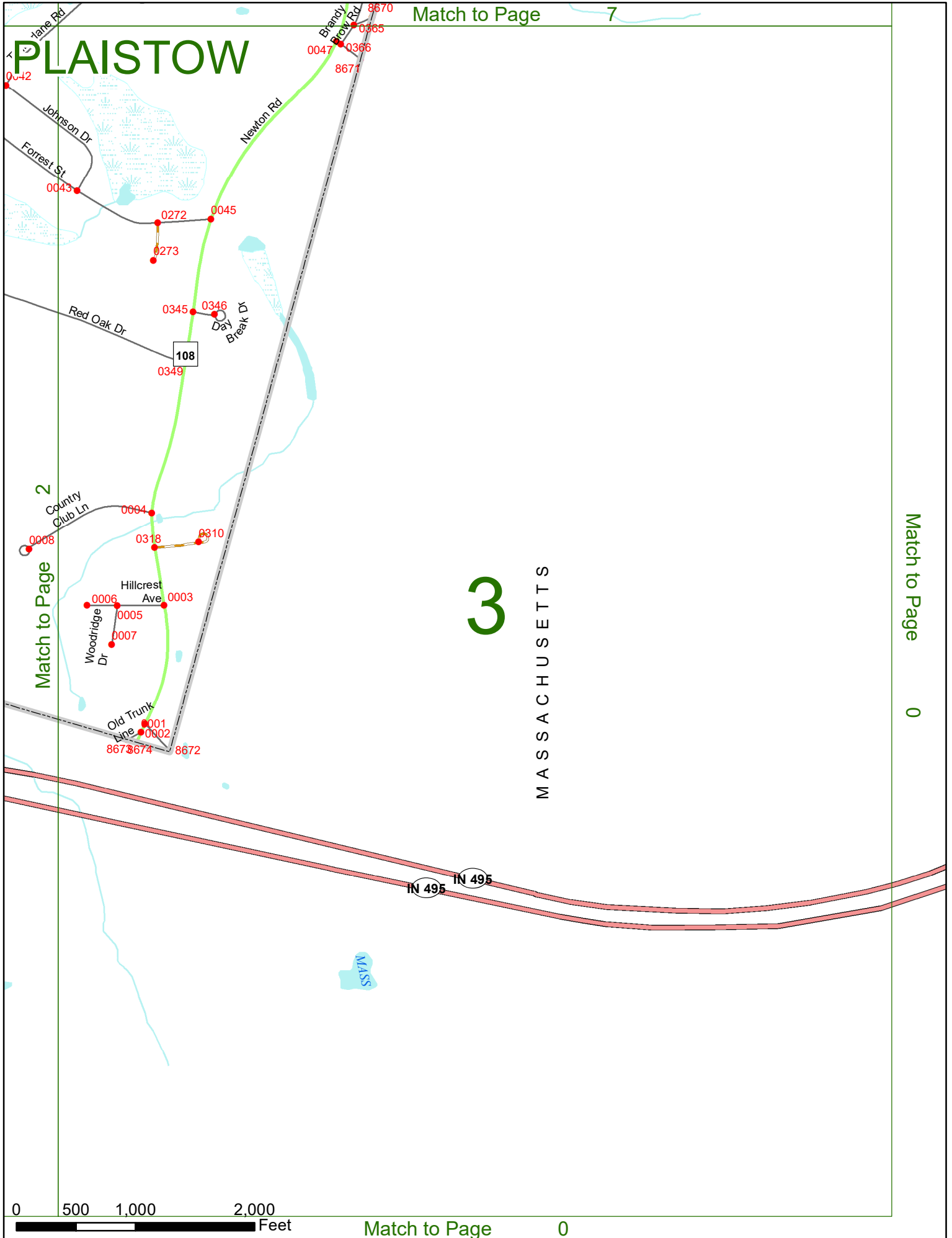


Match to Page 1

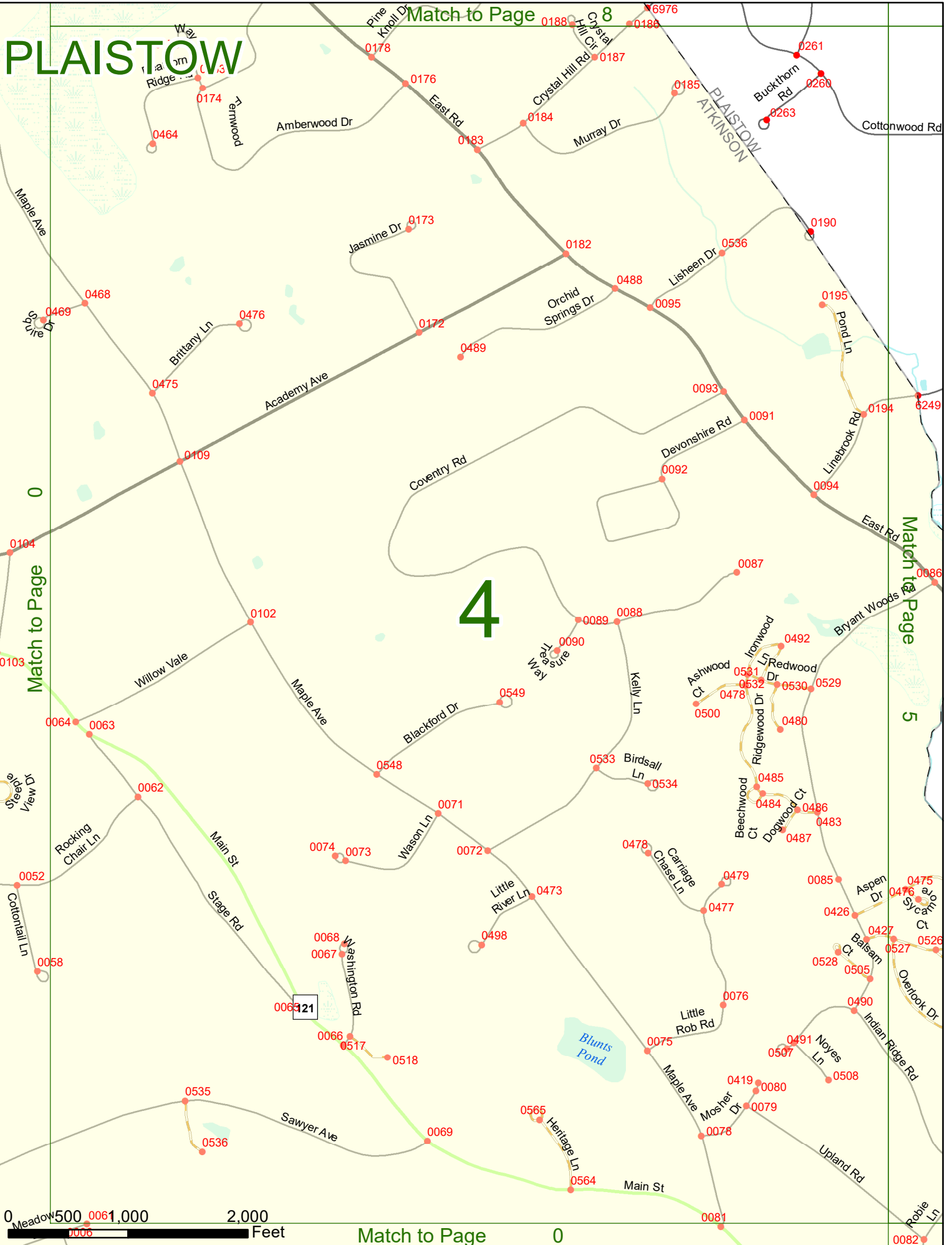
Match to Page 3

0 500 1,000 2,000 Feet

# PLAISTOW



# PLAISTOW


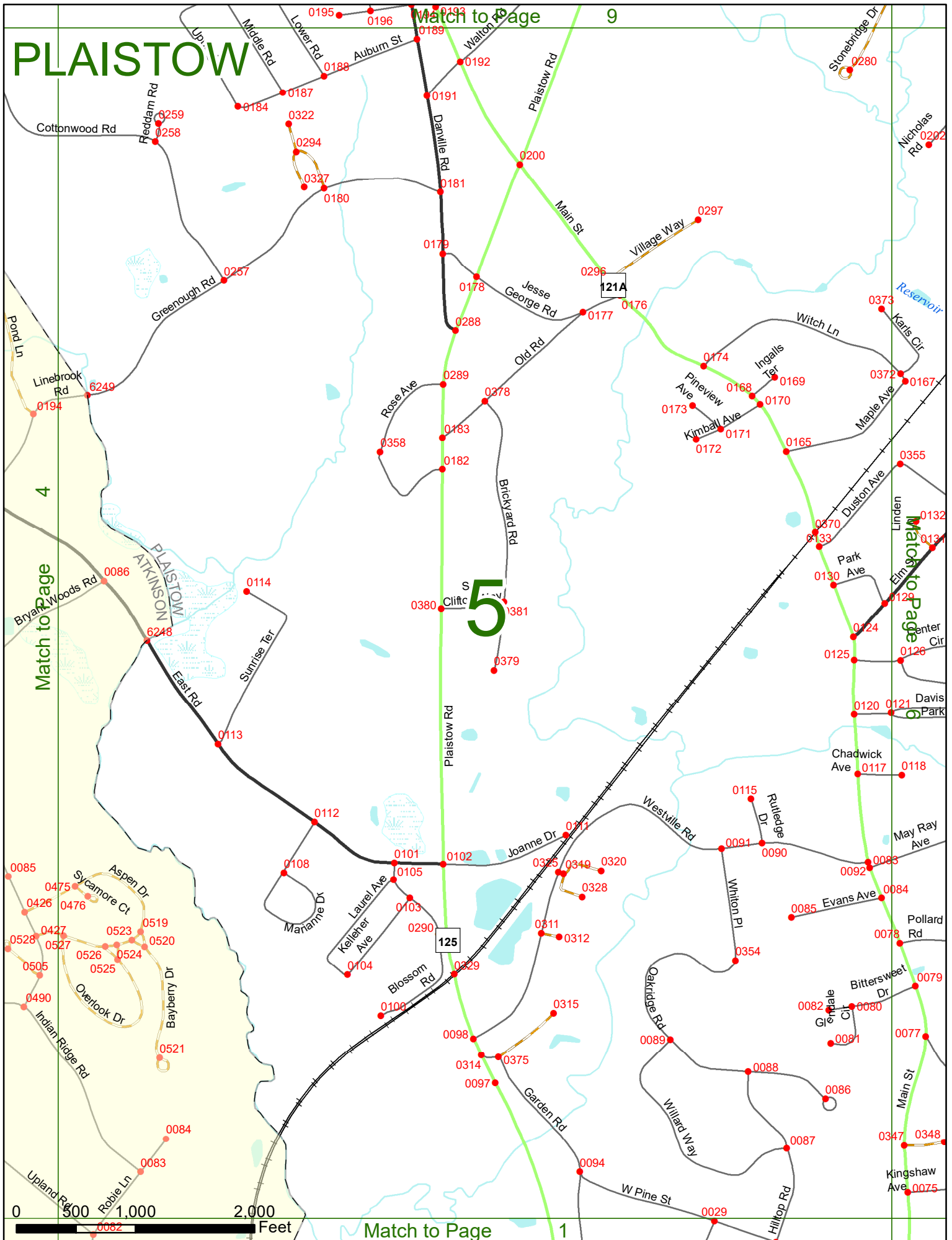


0 500 1,000 2,000 Feet

Match to Page 0

0082

# PLAISTOW



Match to Page

1

Match to Page

9

Match to Page

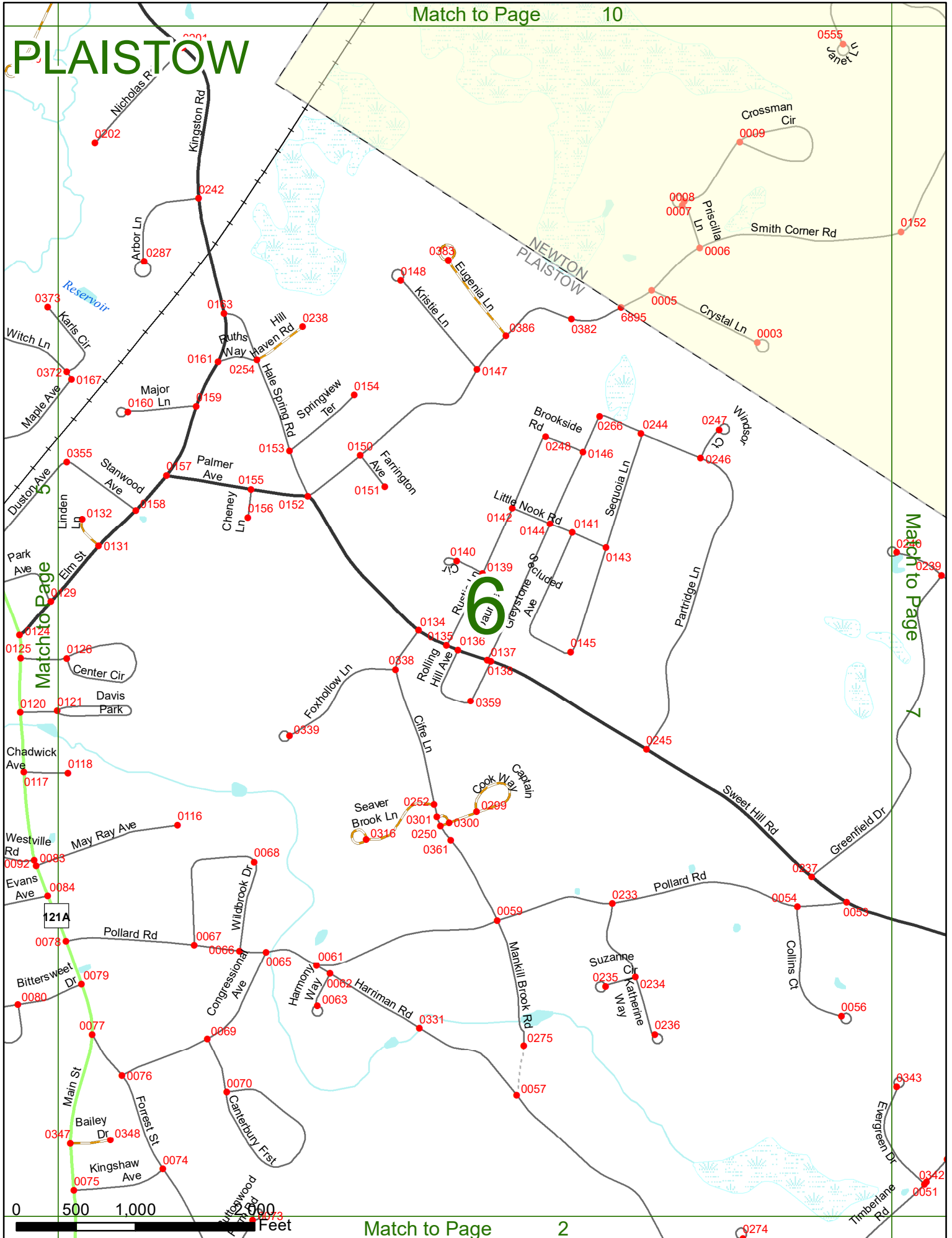
4

Match to Page

6



# PLAISTOW



Match to Page 7

Match to Page 10

7

# PLAISTOW

Match to Page 0

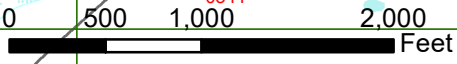
6

Match to Page

# 7

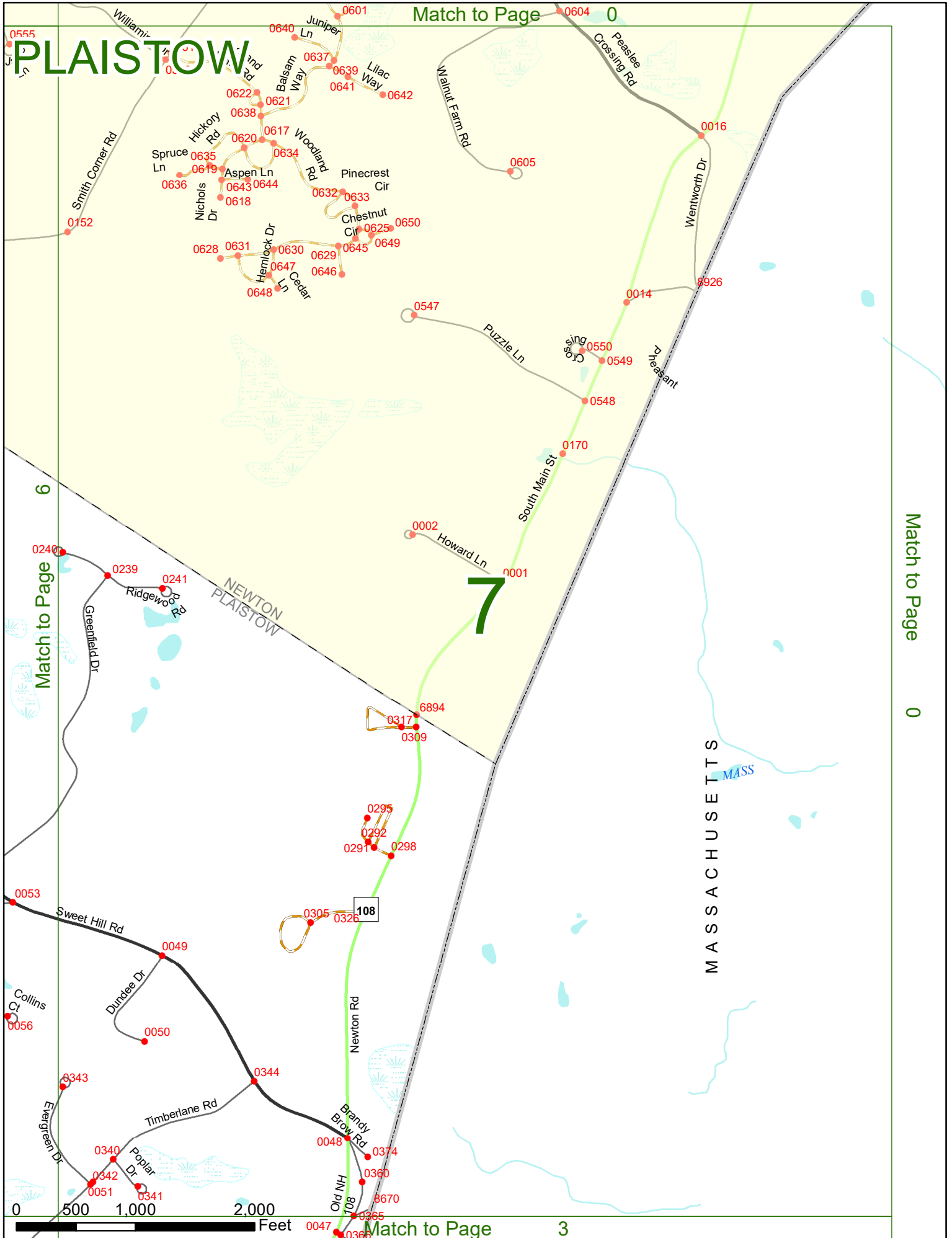
Match to Page 0

MASSACHUSETTS

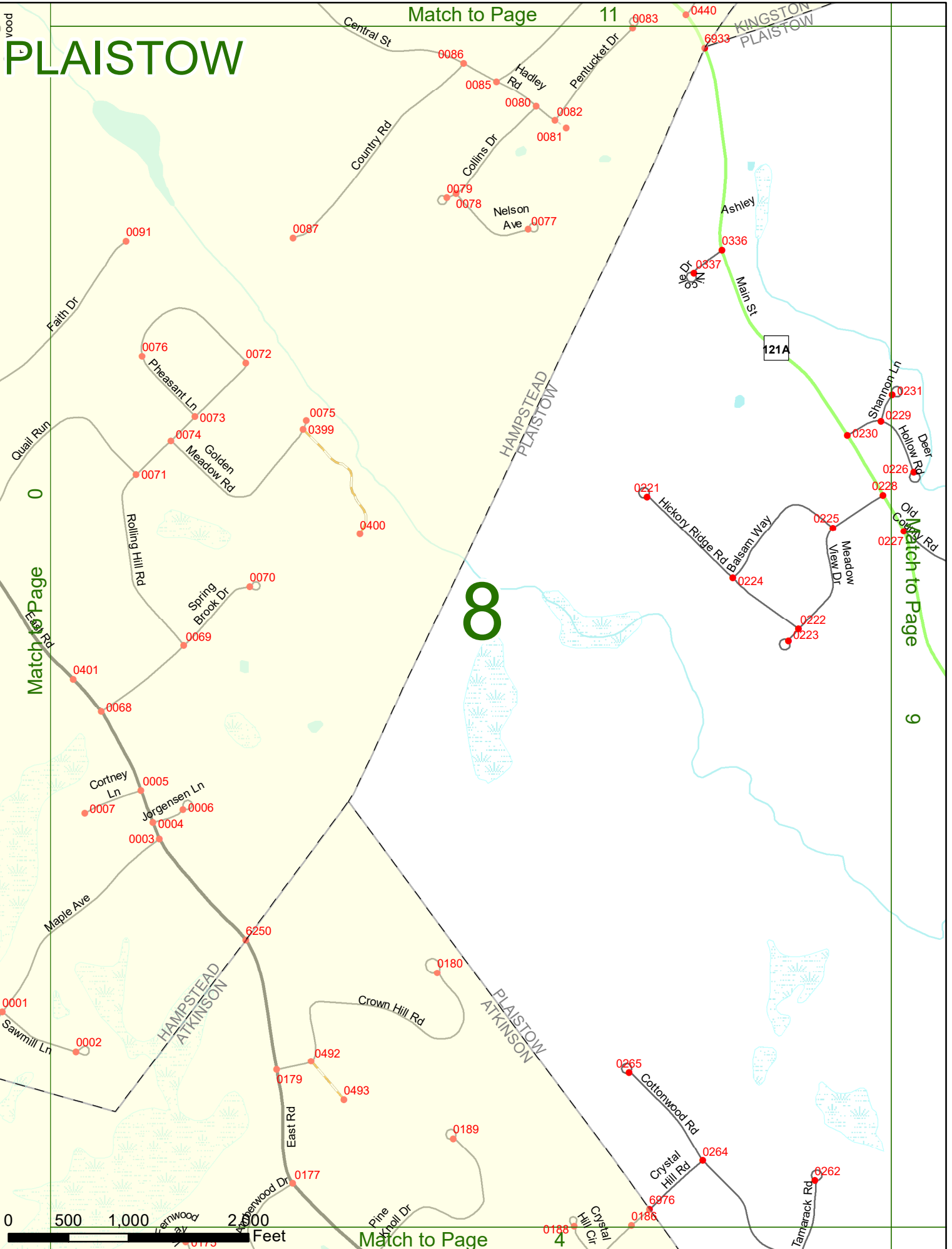


Match to Page

3



# PLAISTOW



Match to Page 4

Match to Page 9

Match to Page 11

Match to Page 0

# PLAISTOW

# 9

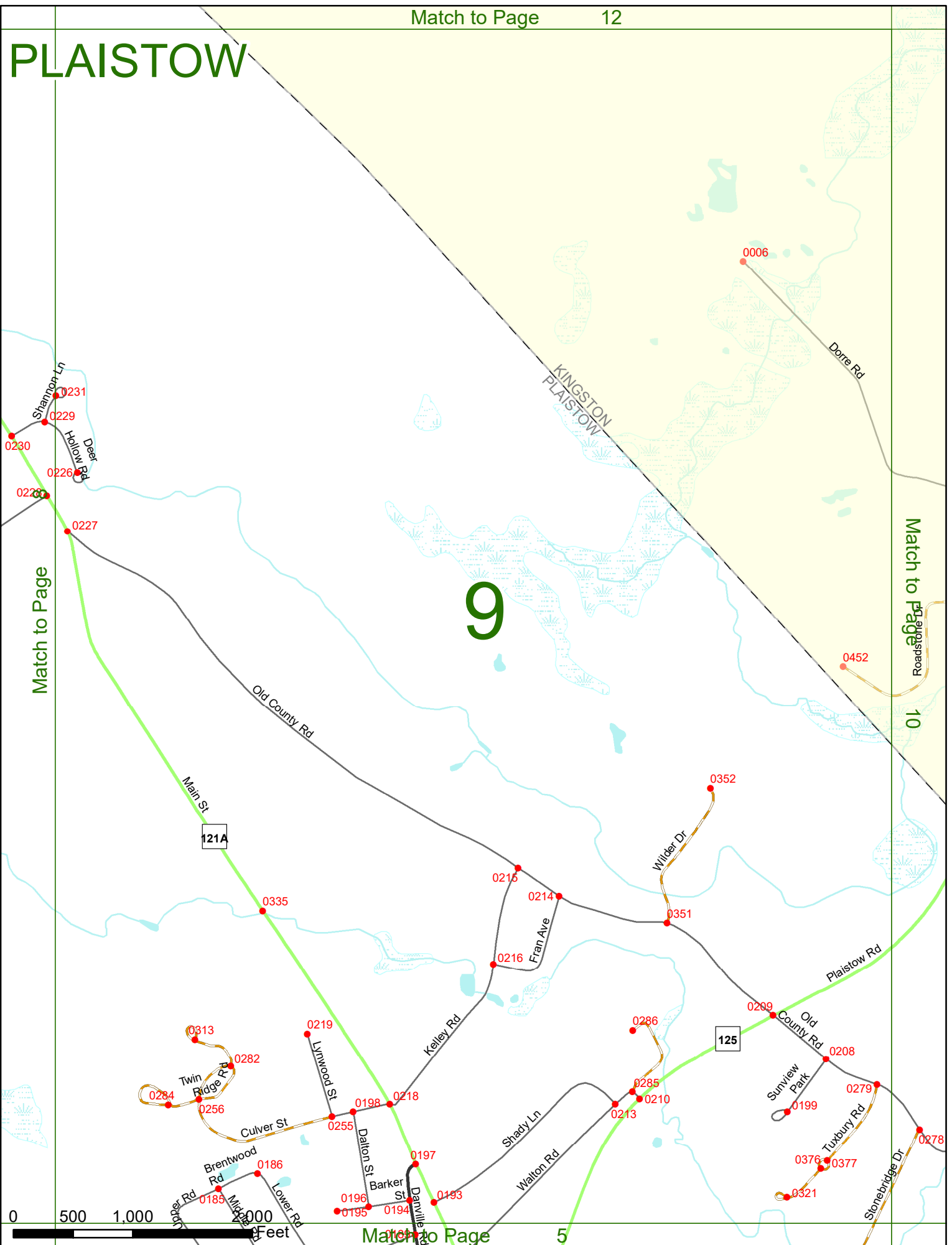
Match to Page

Match to Page

10

Match to Page

5



0 500 1,000 Feet

# PLAISTOW

Match to Page 9

# 10

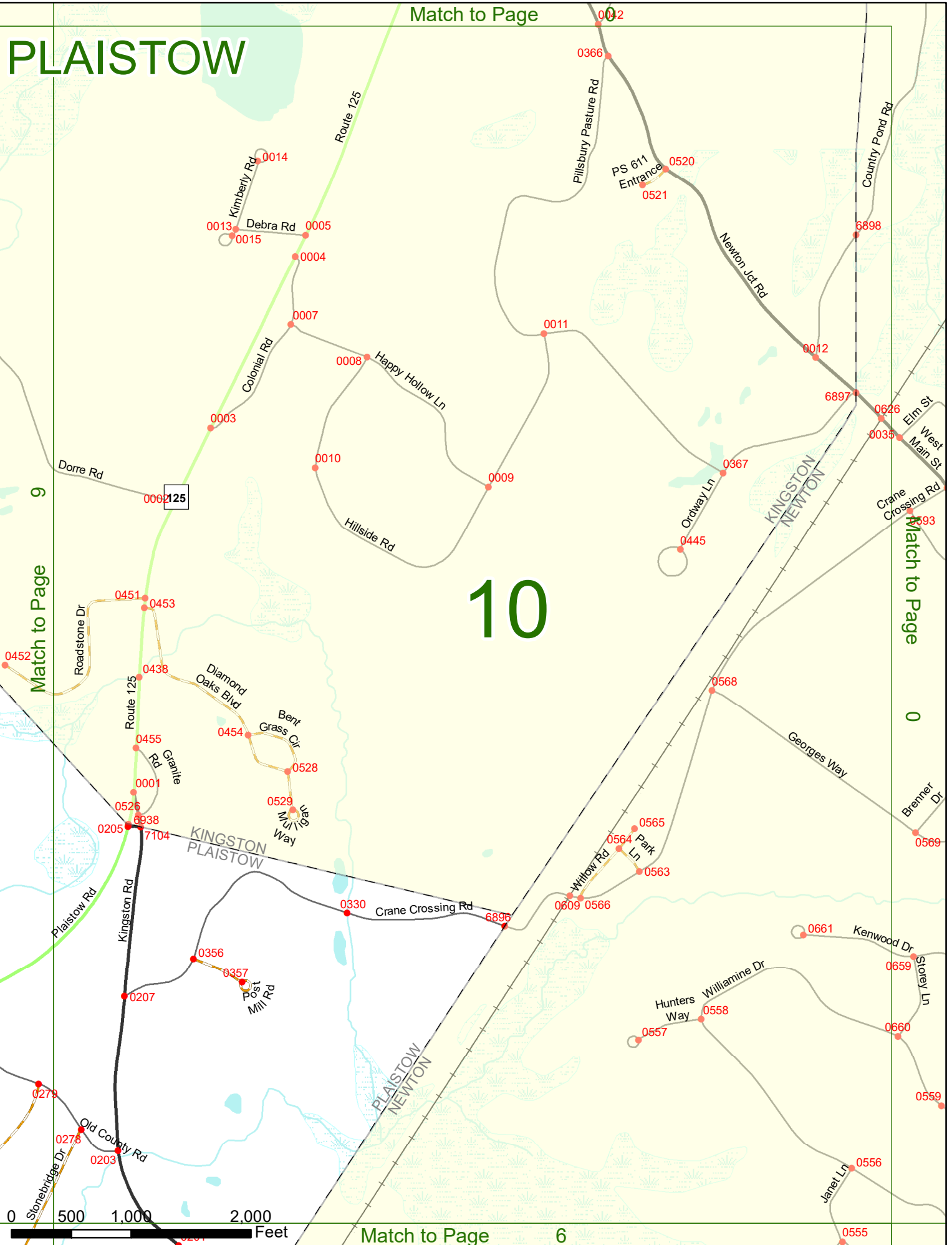
Match to Page 9

Match to Page 10


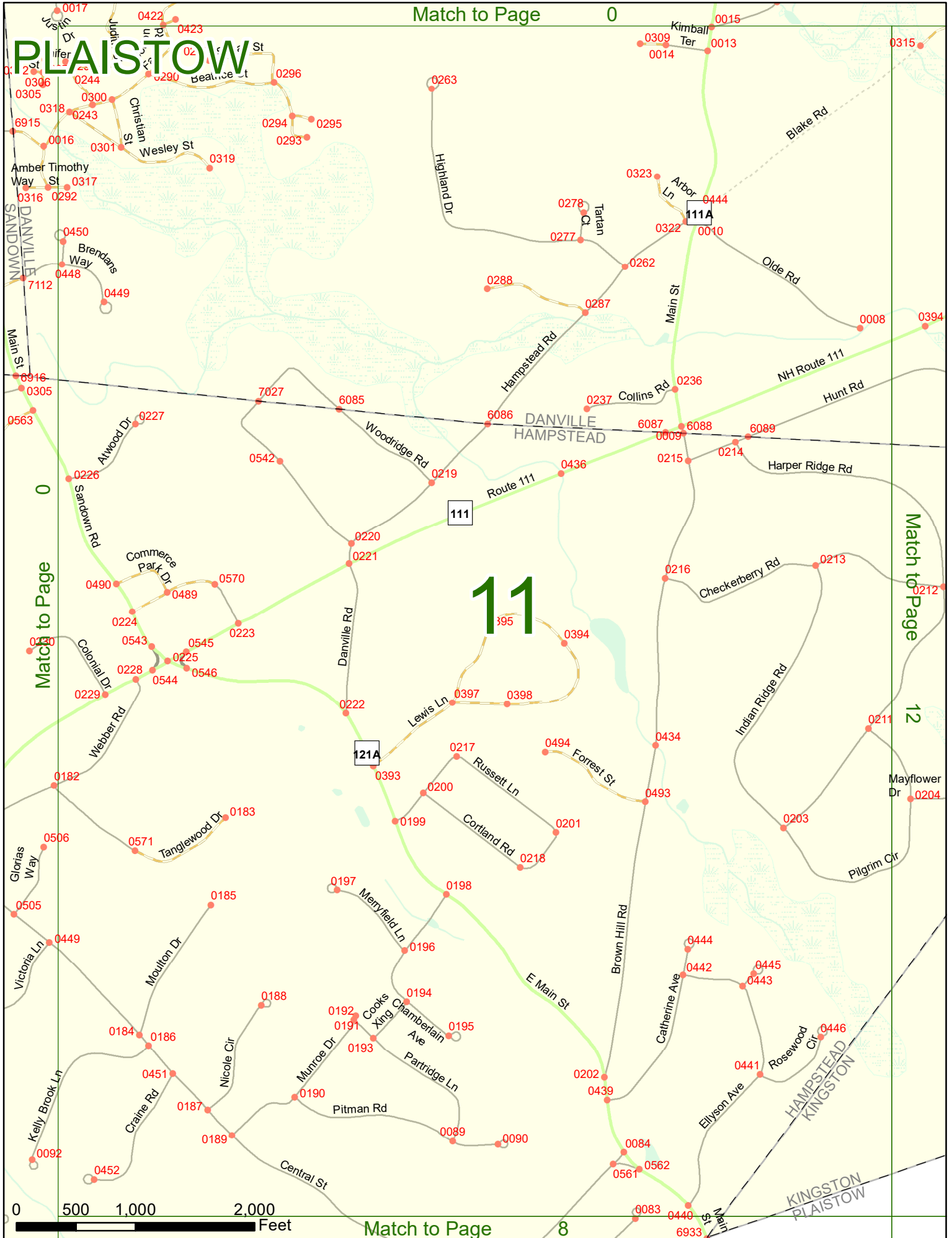
0

Match to Page 6

6

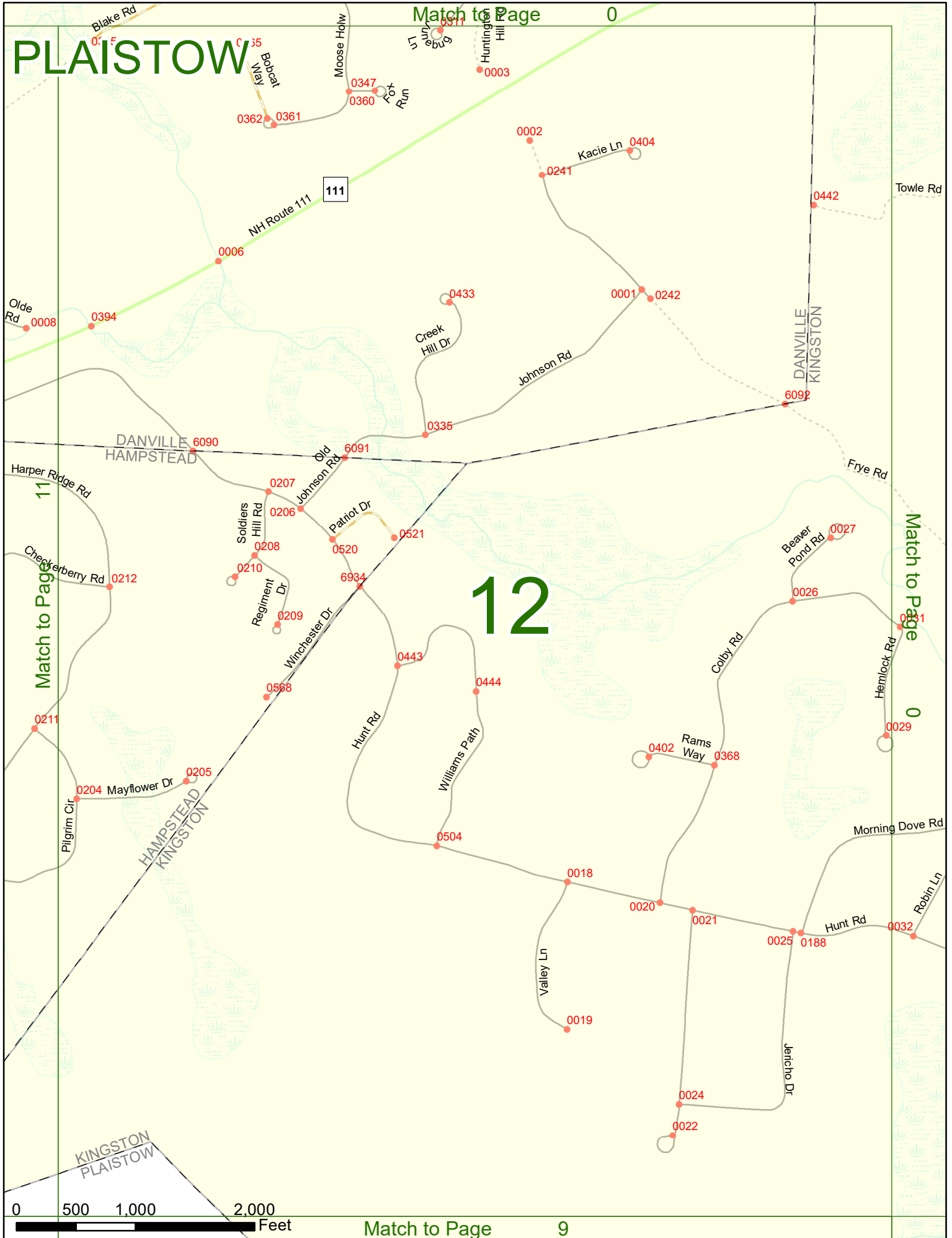


# PLAISTOW



# PLAISTOW

Match to Page 0



# 12

Match to Page 11

Match to Page 0



Match to Page 9