

*New Hampshire*  
**DOT**  
*Department of Transportation*

Maps and data sets are not guaranteed to be free from errors and omissions. Data is in a constant state of update and correction by various groups and agencies. Information displayed on this map is the best available at the time of publication.

# 2022 Nodal Reference Bookmap

## LEGEND



NHDOT will accept crash locations based on the State of NH Uniform Police Traffic Accident Report.

Crash occurred on:

**Option 1**     Street Address  
                   123 Main Street

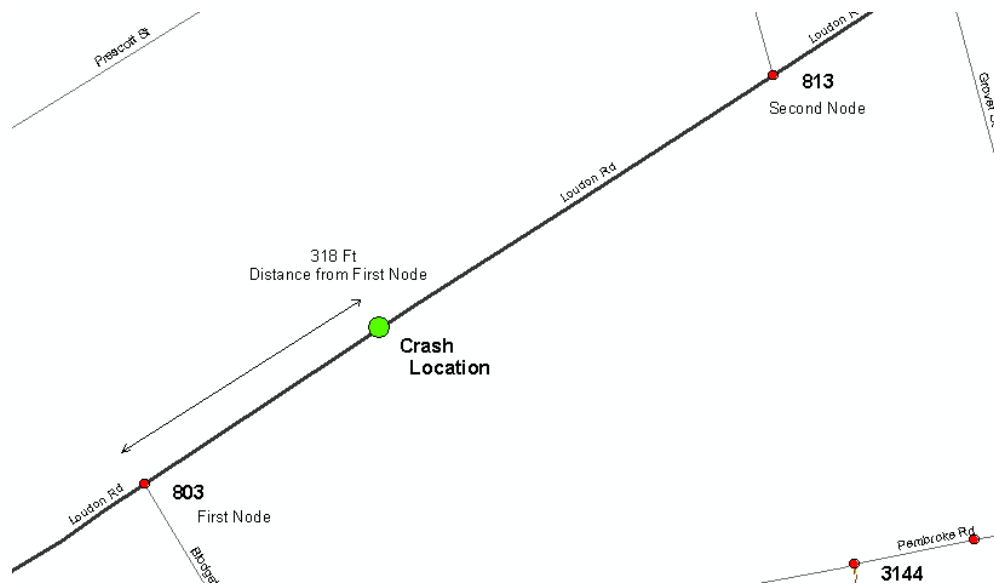
**Option 2**     Route No and/or     Distance from             NESW             Intesecting Road, Bridge,  
                   Street name             Intersecting Street                                     Town/County line  
                   Main Street                     500                     E                     Oak Street

**Option 3**     First Node                     Distance from First Node                     Second Node  
                   515                                     212                                     632

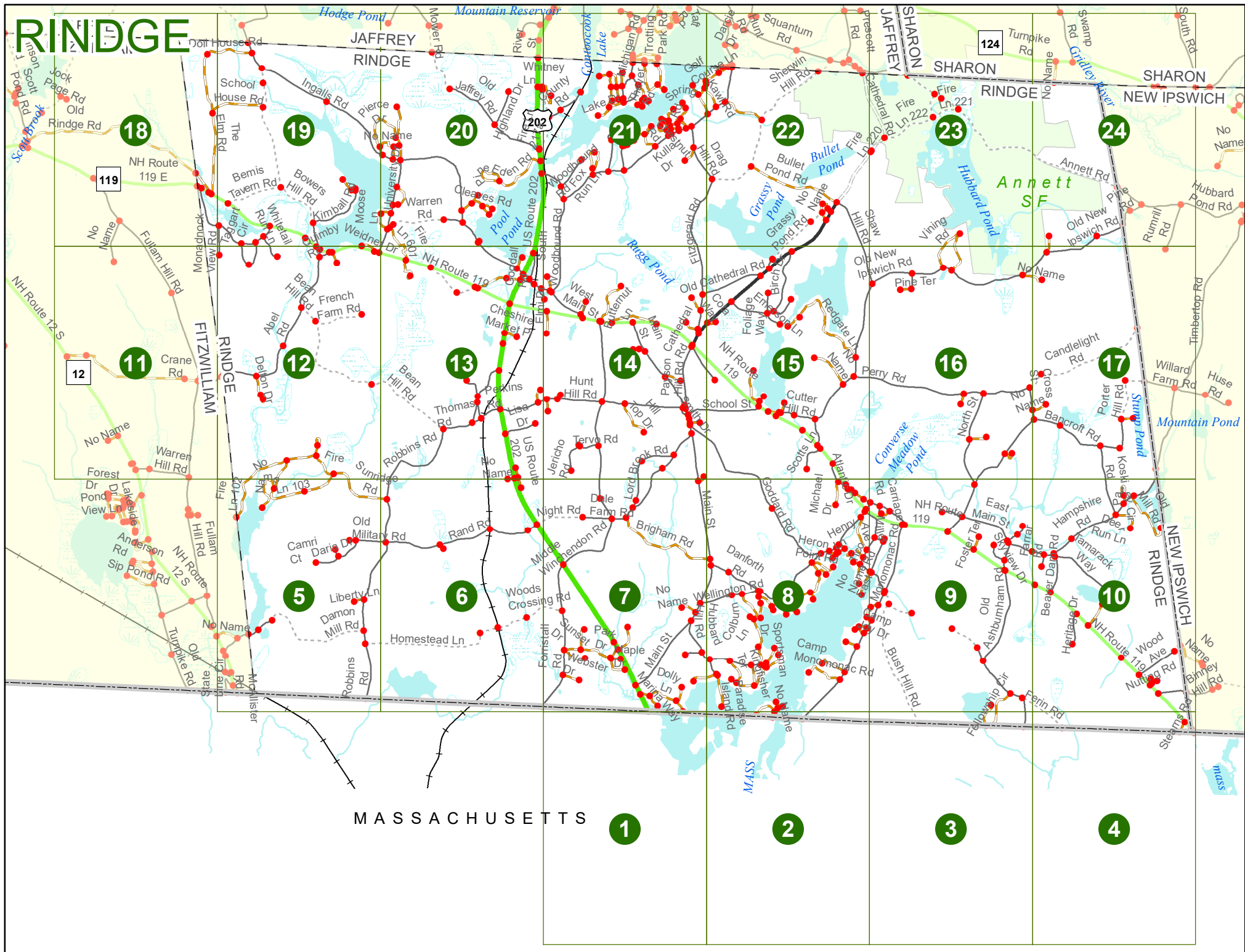
**Option 4**     Route No and/or             Mile Marker on Interstate Only             NESW             Mile (Marker)  
                   Street name  
                   189S                                     700 feet                                     S                     36.8

**Option 3 – Example**

Street Name                     Loudon Road  
First Node                             803  
Distance from First Node             318 Ft  
Second Node                             813



# RINDGE



# RINDGE

Match to Page



0740



Lake  
Monomonac

Match to Page 0

M A S S A C H U S E T T S **1**

Match to Page 2

0 500 1,000 2,000 Feet

Match to Page

0

RINDGE  
*Monomonic*

Match to Page

8

0724

0969

0725

8798

8284

Fourth  
St

MASS

1

Match to Page

MASSACHUSETTS  
2

Match to Page

3

0 500 1,000 2,000  
Feet

Match to Page

0

RINDGE

Match to Page

9

Pecker Pond

Fellowship  
Cir

Old  
Ashburnham Rd

8283

8799 8800

8282

Match to Page 2

MASSACHUSETTS

Match to Page 4

0 500 1,000 2,000 Feet

Match to Page

0

# RINDGE

8282 8281

NH Route 119  
Steams Rd  
119  
1068  
8288  
8929 8724

3

Match to Page

# MASSACHUSETTS 4

Match to Page

0



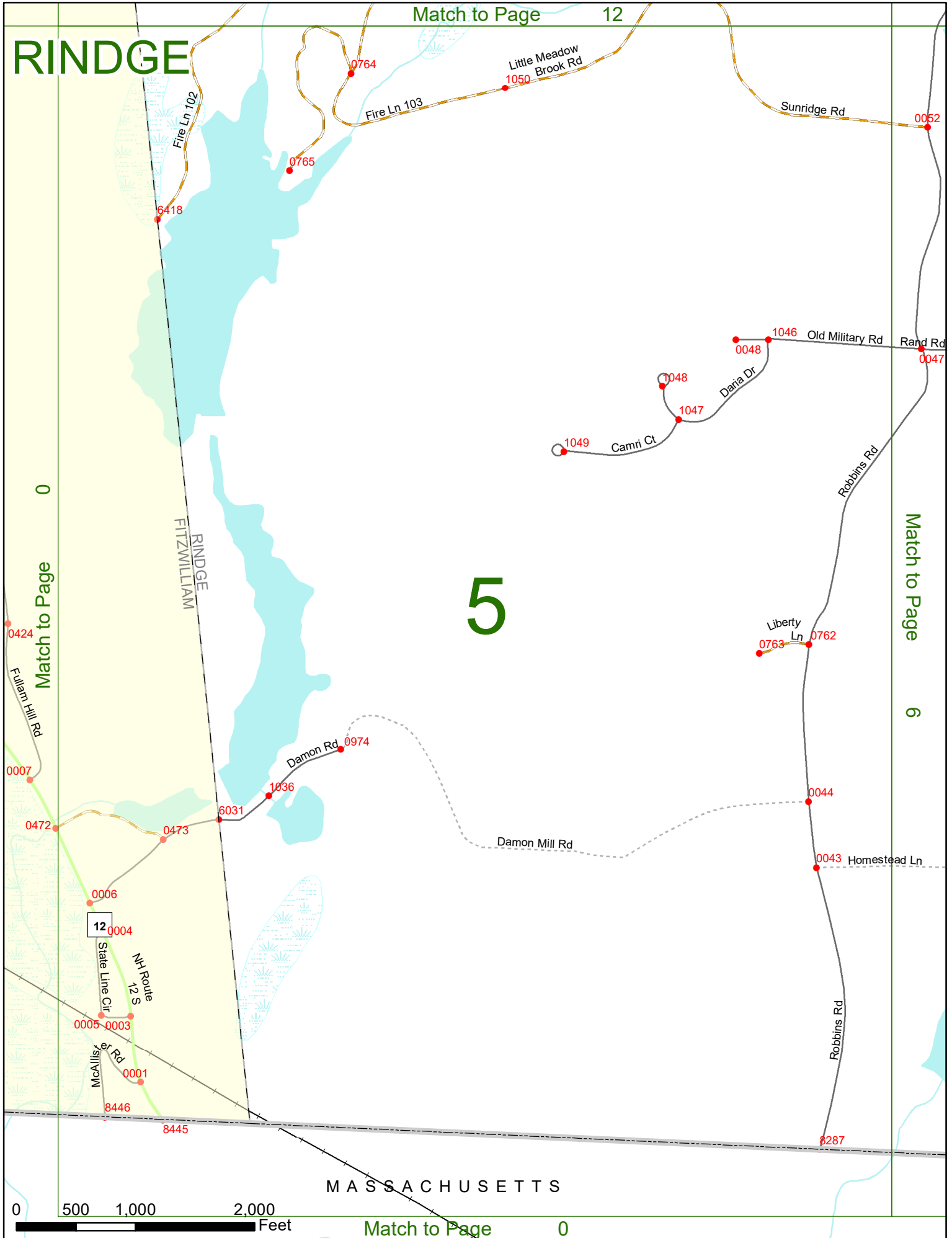
# RINDGE

Match to Page 12

Match to Page 0

Match to Page 6

# 5



MASSACHUSETTS

0 500 1,000 2,000 Feet

Match to Page 0



# RINDGE

Match to Page

13

Sunridge Rd 0052

0768  
0767  
1055  
1009  
Commercial Ln

202

Night Rd

Rand Rd 0050

1024

0059

Old Military Rd 0047

1057  
1058

Robbins Rd

5

Match to Page

# 6

Match to Page

7

Woods Crossing Rd 1028

0041

1059

Homestead Ln

Robbins Rd

Farristall Rd

8286



MASSACHUSETTS

Match to Page

0

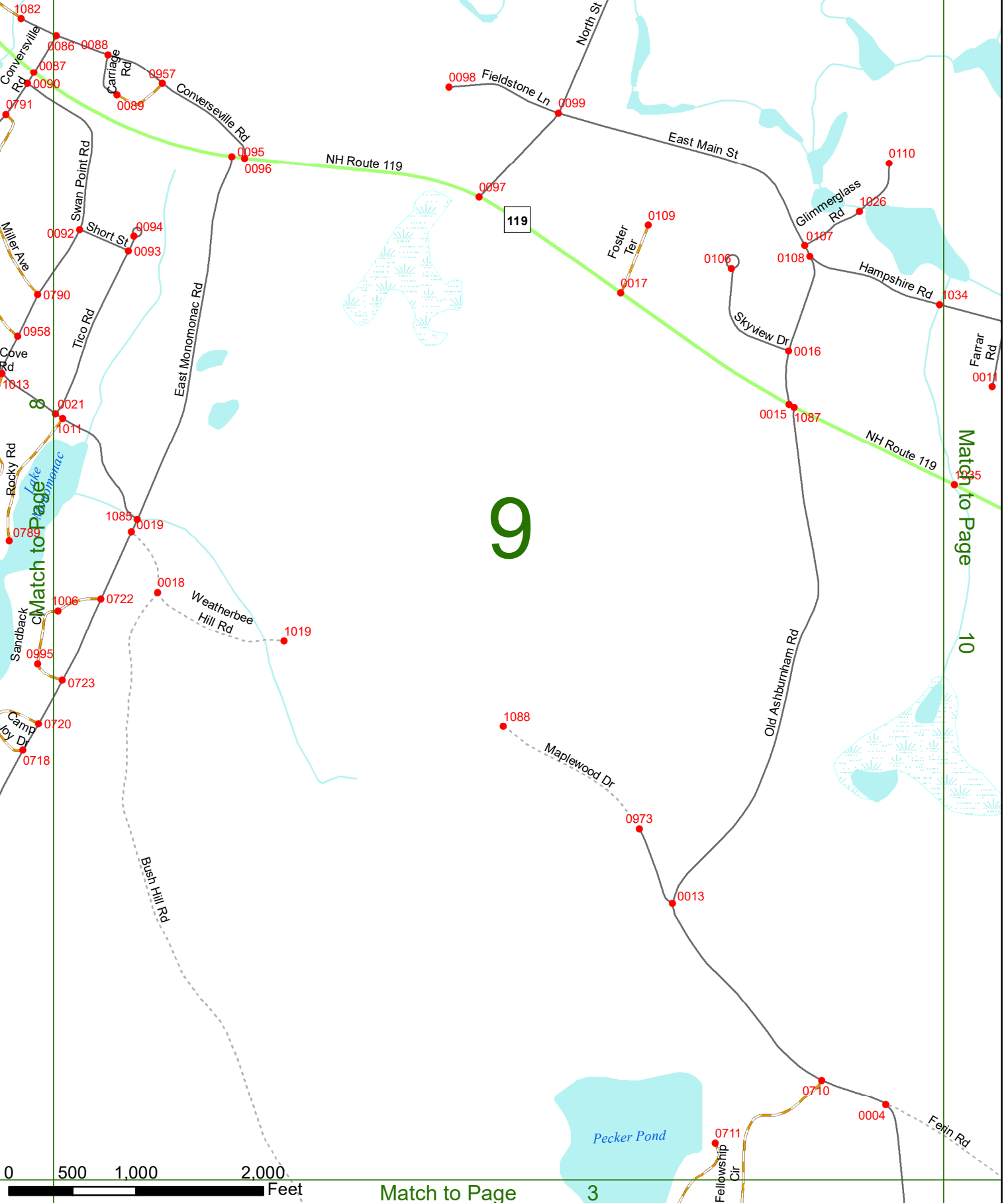




# RINDGE

Match to Page 16

16



# 9

Match to Page 10

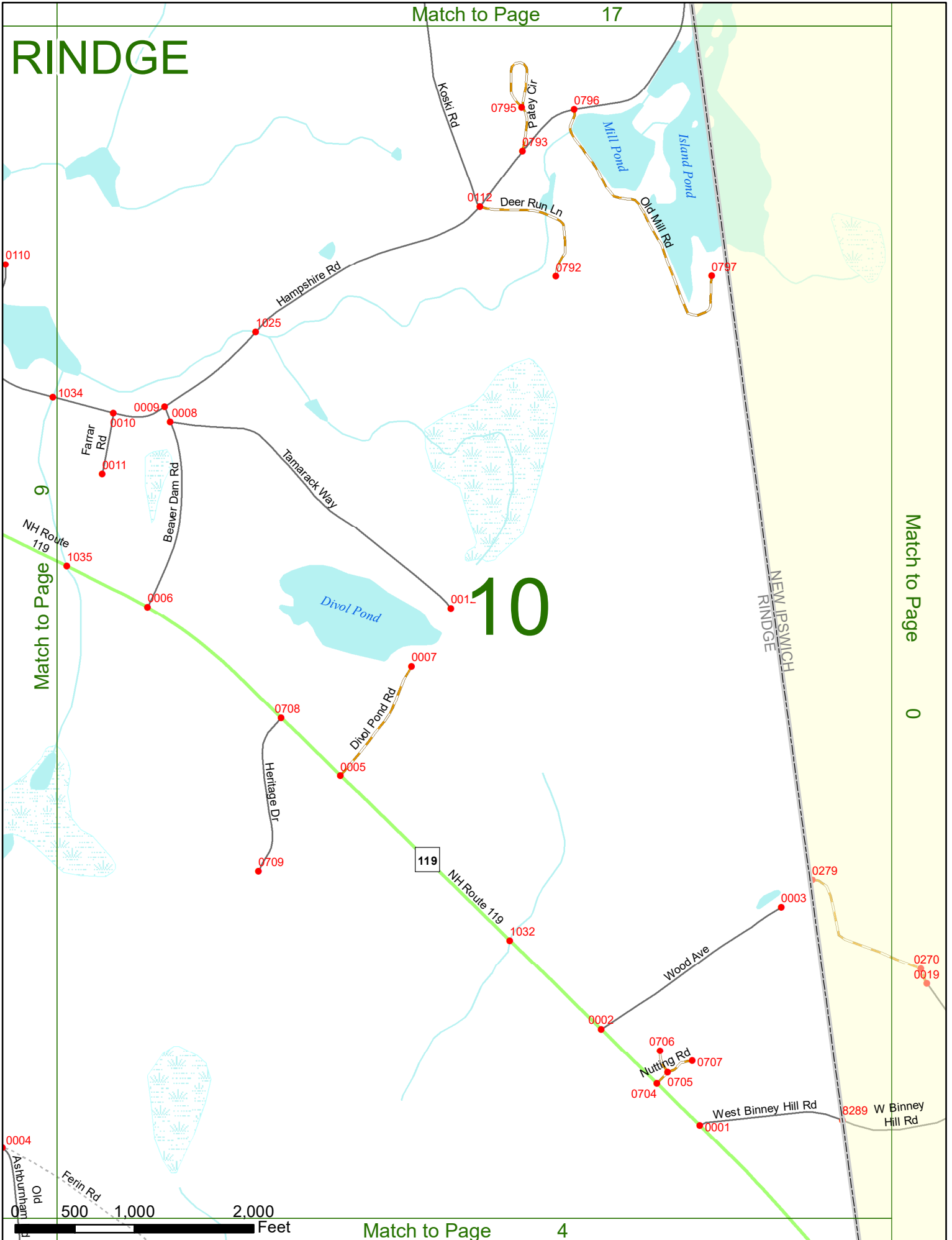
10

0 500 1,000 2,000 Feet

Match to Page 3

3

# RINDGE



# RINDGE

Match to Page 18

Monadnock View Rd 0999

0457

0114

Fullam Hill Rd

0

Match to Page

0393

0421

# 11

Crane Rd

0546

0045

Abel Rd

6032

12

Match to Page

NH Route 12 S

12

Fullam Hill Rd

0544

0545

0543


0542

0042

0525

Warren Hill Rd

0043



Match to Page 0

# RINDGE

Match to Page 19

# 12

Match to Page 13

11

Match to Page 11

RINDGE  
FITZWILLIAM

119

NH Route 119  
Weidner Dr  
0837  
0836  
0180

0171  
1079  
Quimby Rd  
0832  
0833  
0834  
Pond Way  
Pearly Lake  
0835

1041  
1042  
Jaggart Cir  
Whitetail Run Ln  
1073  
1048

French Farm Rd  
0168

Bean Hill Rd  
0169

Abel Rd  
1033

0167  
Denton Dr  
0986  
0166

1020

0994  
0830  
Sunridge Rd  
0828  
Fire Ln 103

Fire Ln 102

Little Meadow Brook Rd  
0766

Robbins Rd

0 500 1,000 2,000 Feet

Match to Page 5

5

Match to Page 20

Pearly Lake

# RINDGE

# 13

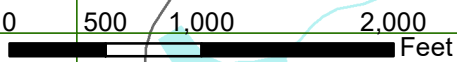
Match to Page 14

12

Match to Page

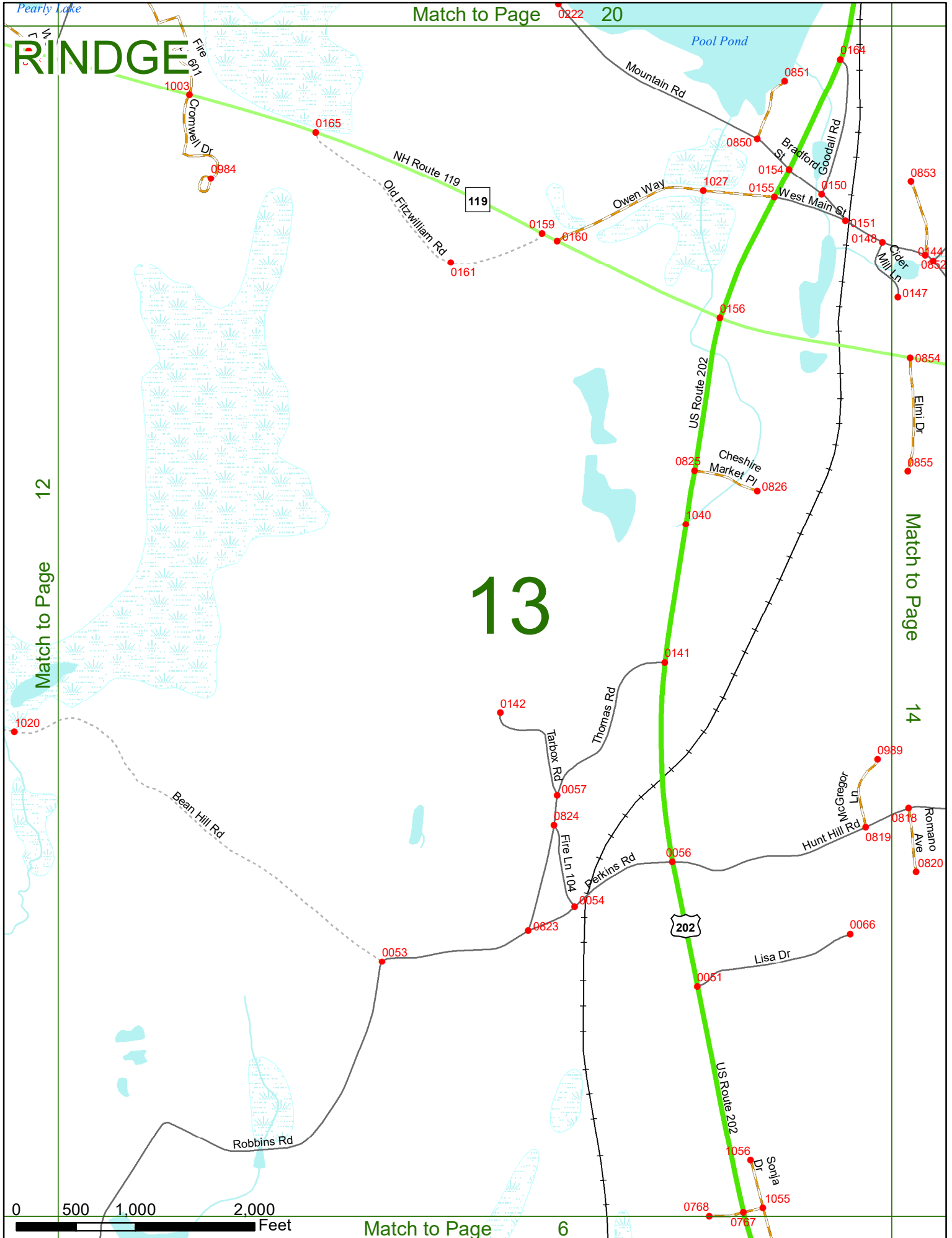
14

Match to Page



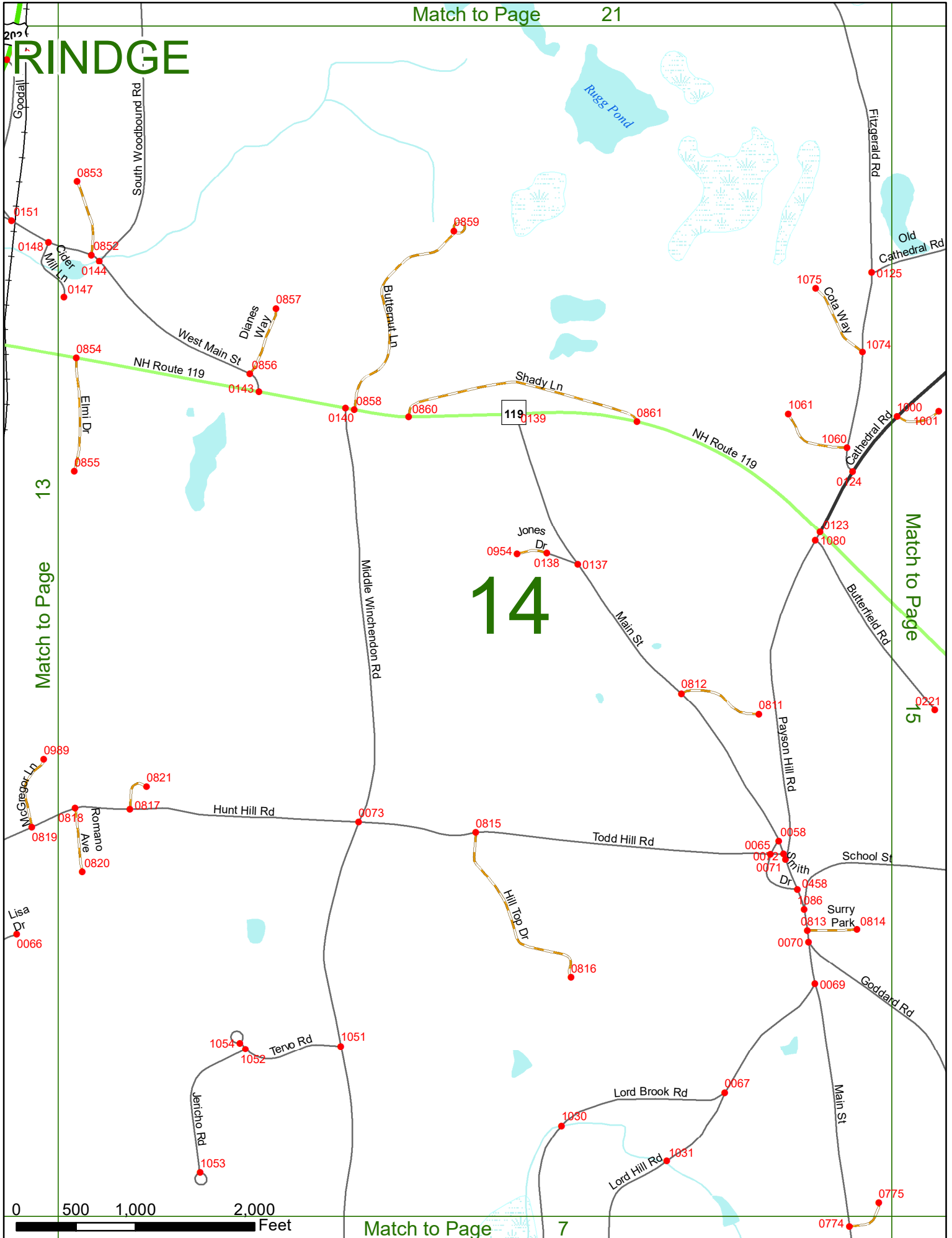
Match to Page

6





# RINDGE



Match to Page 13

Match to Page 15

# 14



# RINDGE

Match to Page 22

# 15

14

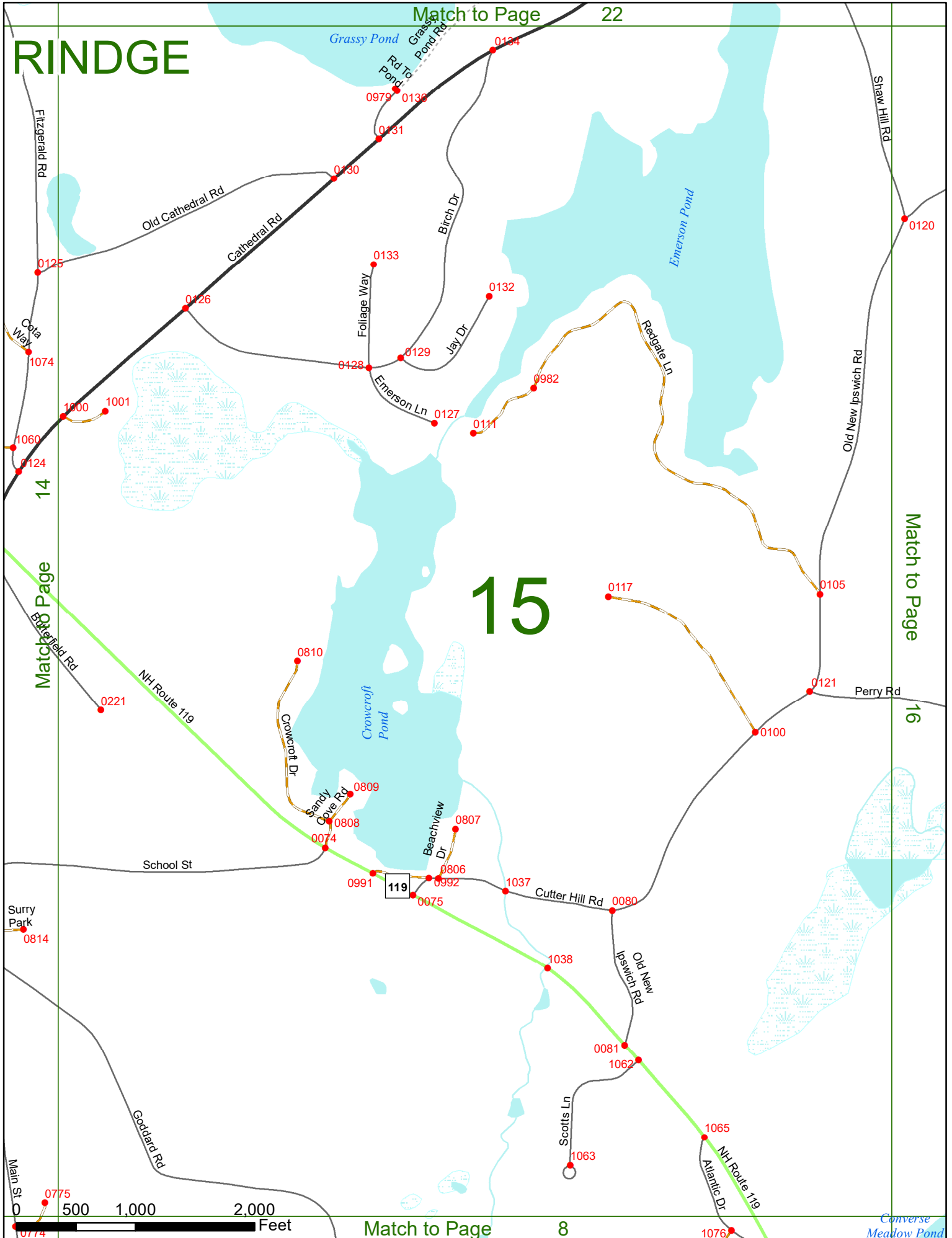
Match to Page

Match to Page

16

Match to Page

8



# RINDGE

Match to Page

23

Hubbard Pond  
Annett SF

Shaw Hill Rd

Old New Ipswich Rd

15

Match to Page

# 16

Match to Page

17

1071

0120  
0118  
Pine Ter  
0951 0119

0865 0867

Old New Ipswich Rd  
0868

0869

Perry Rd

0804

0102

Candlelight Rd

0104

0805

0800

North St

0802

Wallace Rd

0803

0103

Bancroft Rd

0798

0799

0 500 1,000 2,000 Feet

Match to Page

9


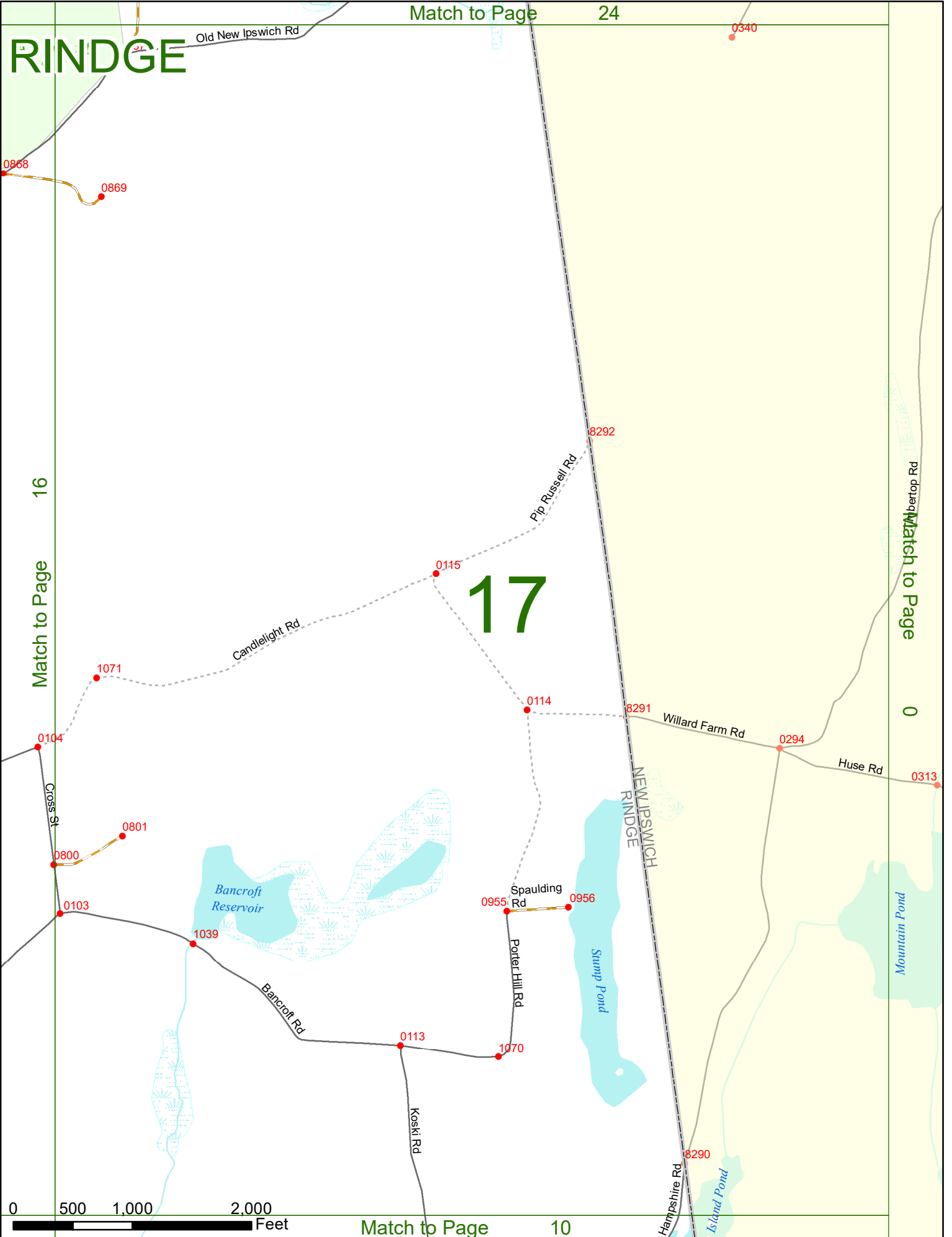
# RINDGE

Match to Page 24

Match to Page 16

Match to Page 0

# 17



Match to Page 10

# RINDGE

6012 JAFFREY  
FITZWILLIAM

JAFFREY  
RINDGE

Doll  
House Rd

0941

Scott Pond

Jock Page Rd

0513 0514

Match to Page 0

Old Rindge Rd

# 18

Match to Page 19

RINDGE  
FITZWILLIAM

School  
House Rd

0939

The Elm Rd

0115

119 NH Route 119 E

6417

6033

0938

0937

0936

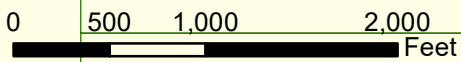
Fulham Hill Rd

0456

Masabonk View Rd

0952

Masabonk View Rd





# RINDGE

Match to Page 0

0

# 20

19

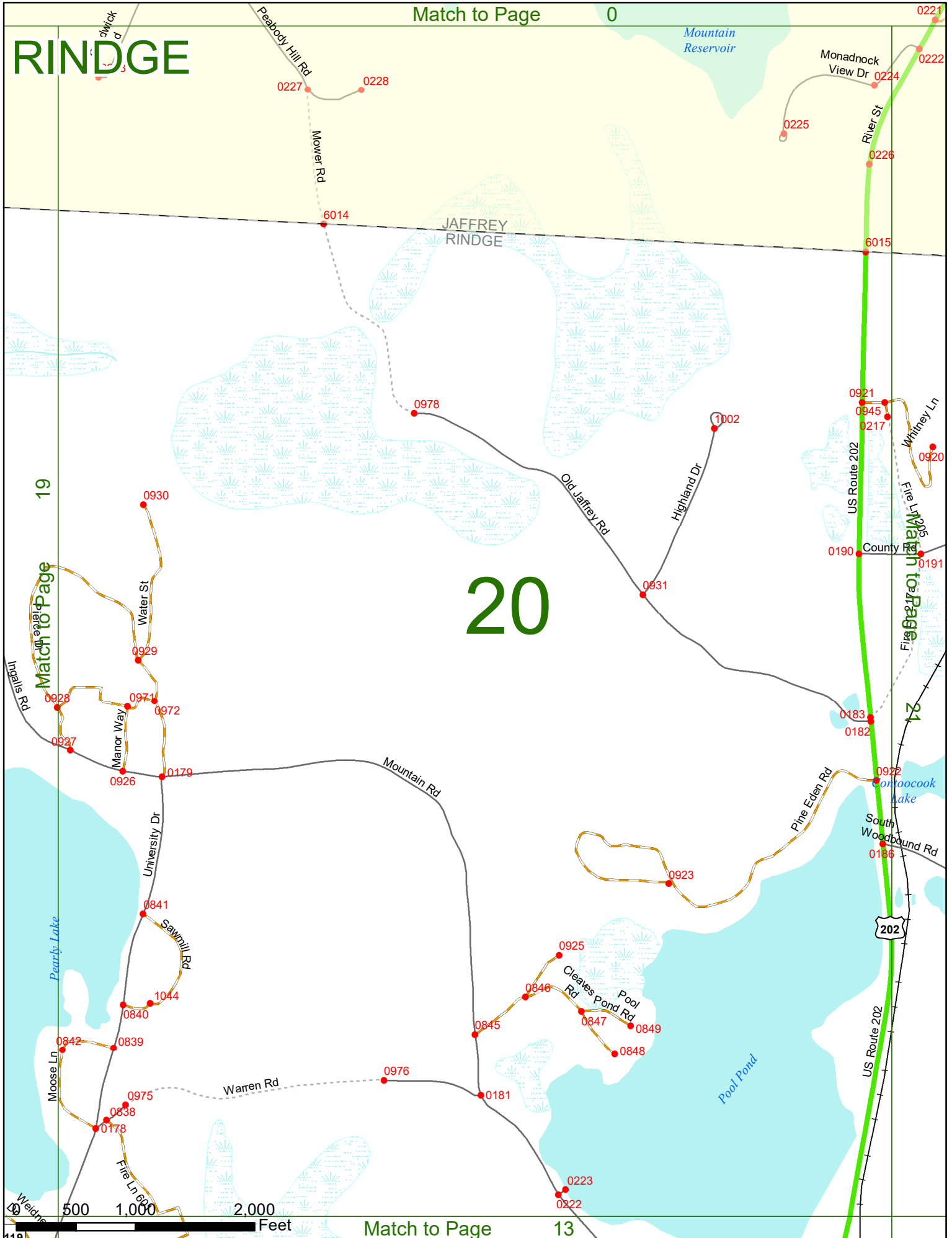
Match to Page

21

Match to Page

13

Match to Page



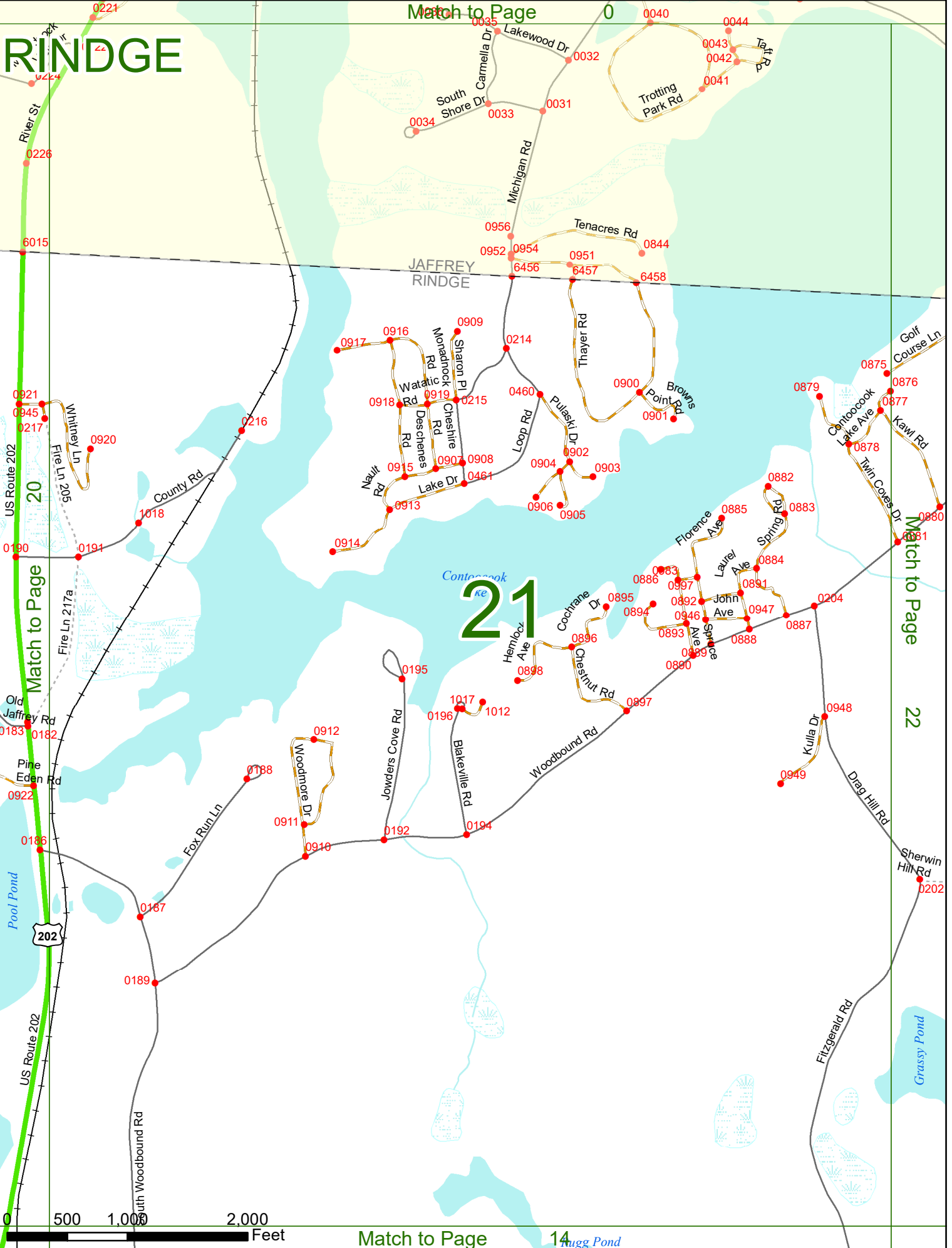
# RINDGE

Match to Page 0

JAFFREY RINDGE

# 21

Match to Page 22



0 500 1,000 2,000 Feet

Match to Page

14

Grassy Pond



# RINDGE

Match to Page 0

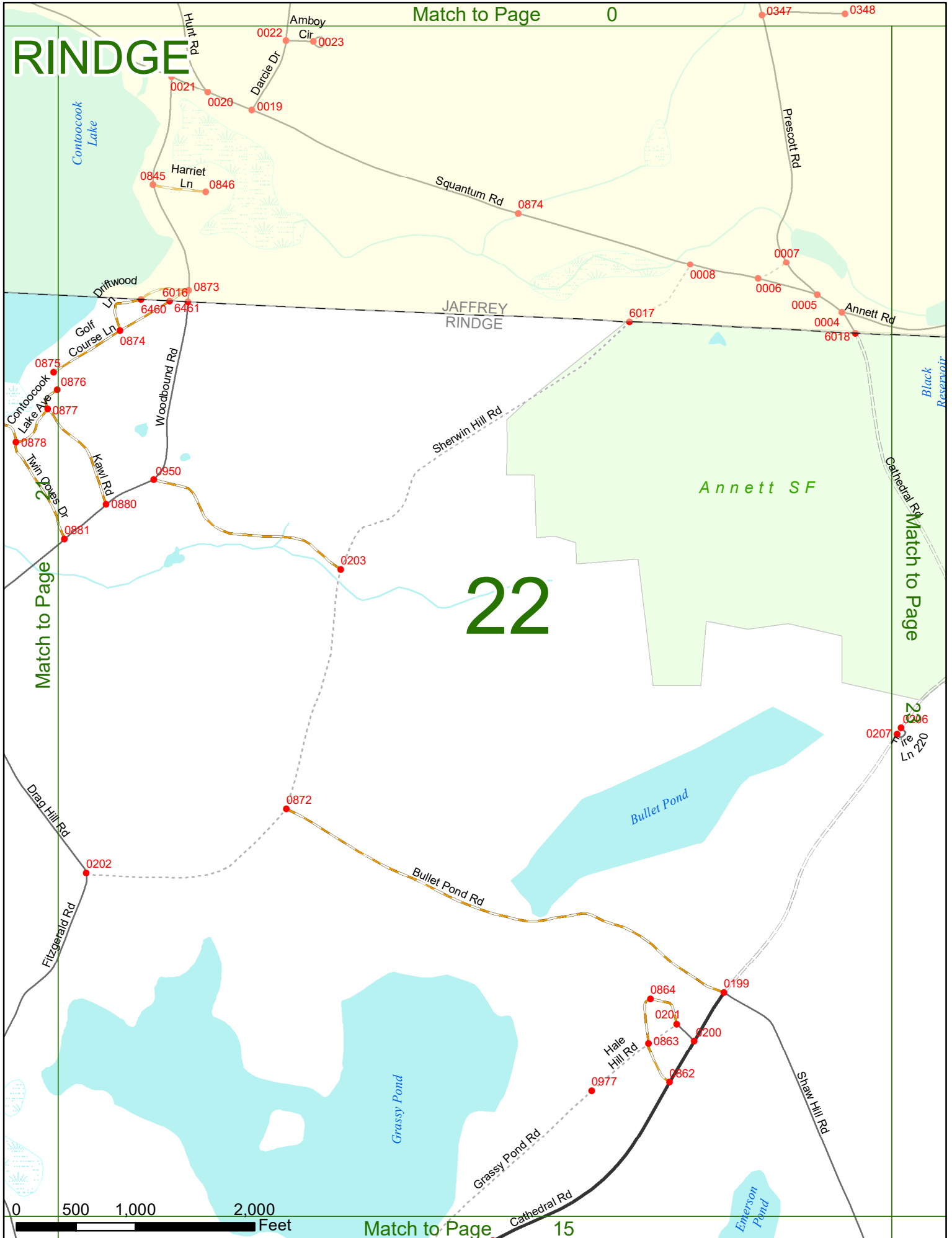
Match to Page

Match to Page

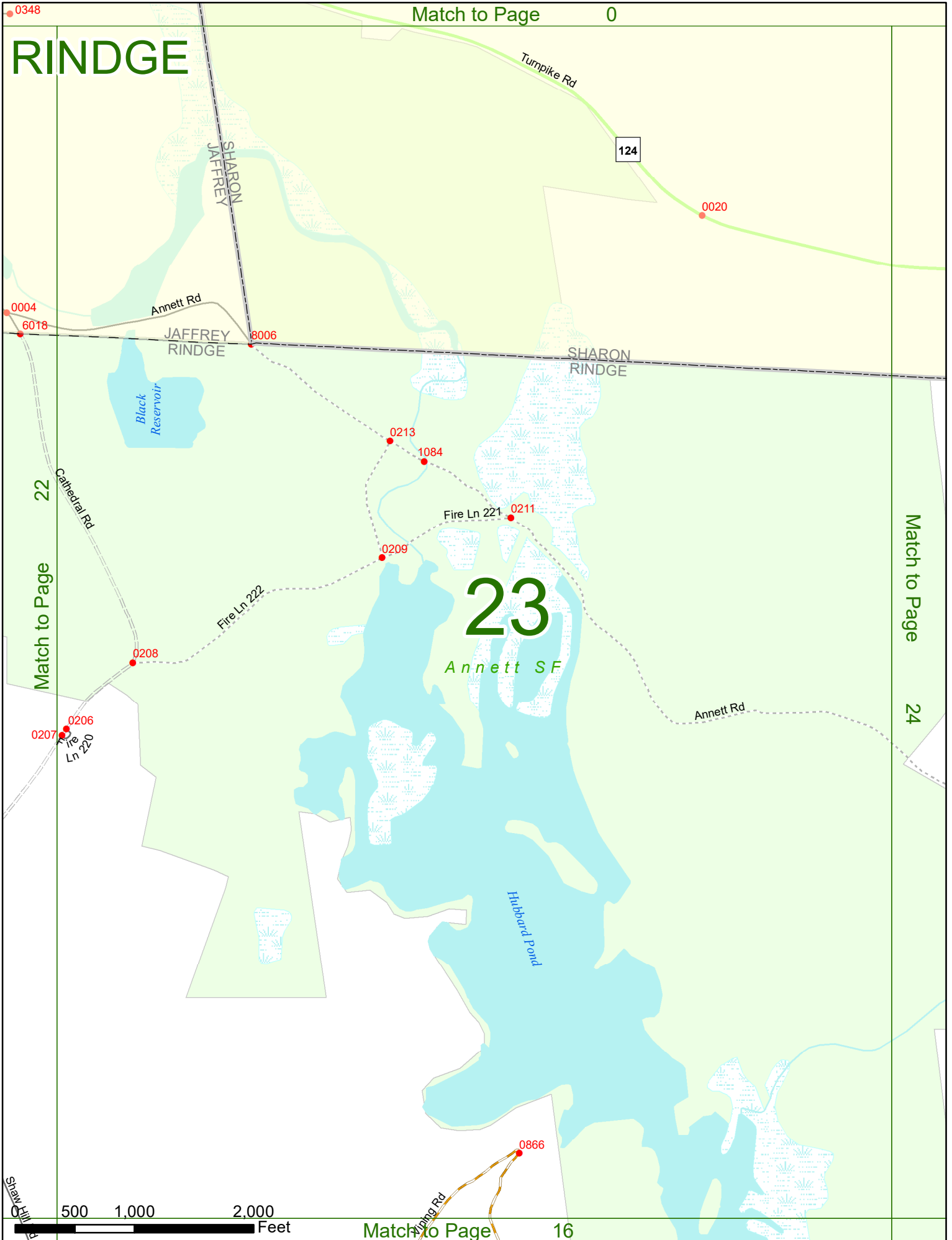
# 22

0 500 1,000 2,000 Feet

Match to Page 15



# RINDGE



22

Match to Page

Match to Page

24

# 23

Annett SF



Stew Hill Rd

Whiting Rd

# RINDGE

Match to Page 0

0

23

Match to Page

# 24

Match to Page

0

0 500 1,000 2,000 Feet

Match to Page

17

