

New Hampshire
DOT
 Department of Transportation

Maps and data sets are not guaranteed to be free from errors and omissions. Data is in a constant state of update and correction by various groups and agencies. Information displayed on this map is the best available at the time of publication.

2022 Nodal Reference Bookmap

LEGEND



NHDOT will accept crash locations based on the State of NH Uniform Police Traffic Accident Report.

Crash occurred on:

Option 1 Street Address
 123 Main Street

Option 2 Route No and/or Distance from NESW Intesecting Road, Bridge,
 Street name Intersecting Street Town/County line
 Main Street 500 E Oak Street

Option 3 First Node Distance from First Node Second Node
 515 212 632

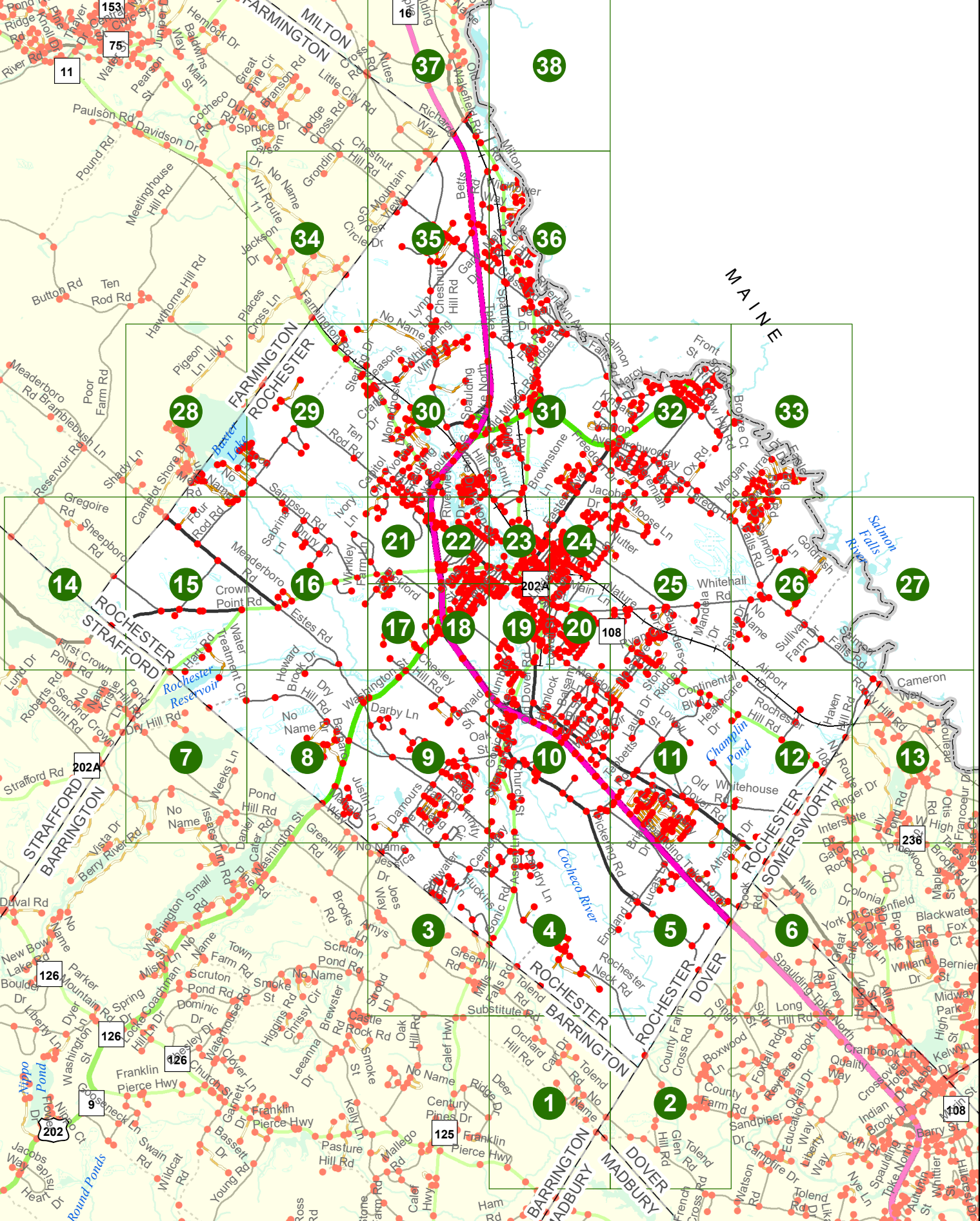
Option 4 Route No and/or Mile Marker on Interstate Only NESW Mile (Marker)
 Street name
 189S 700 feet S 36.8

Option 3 – Example

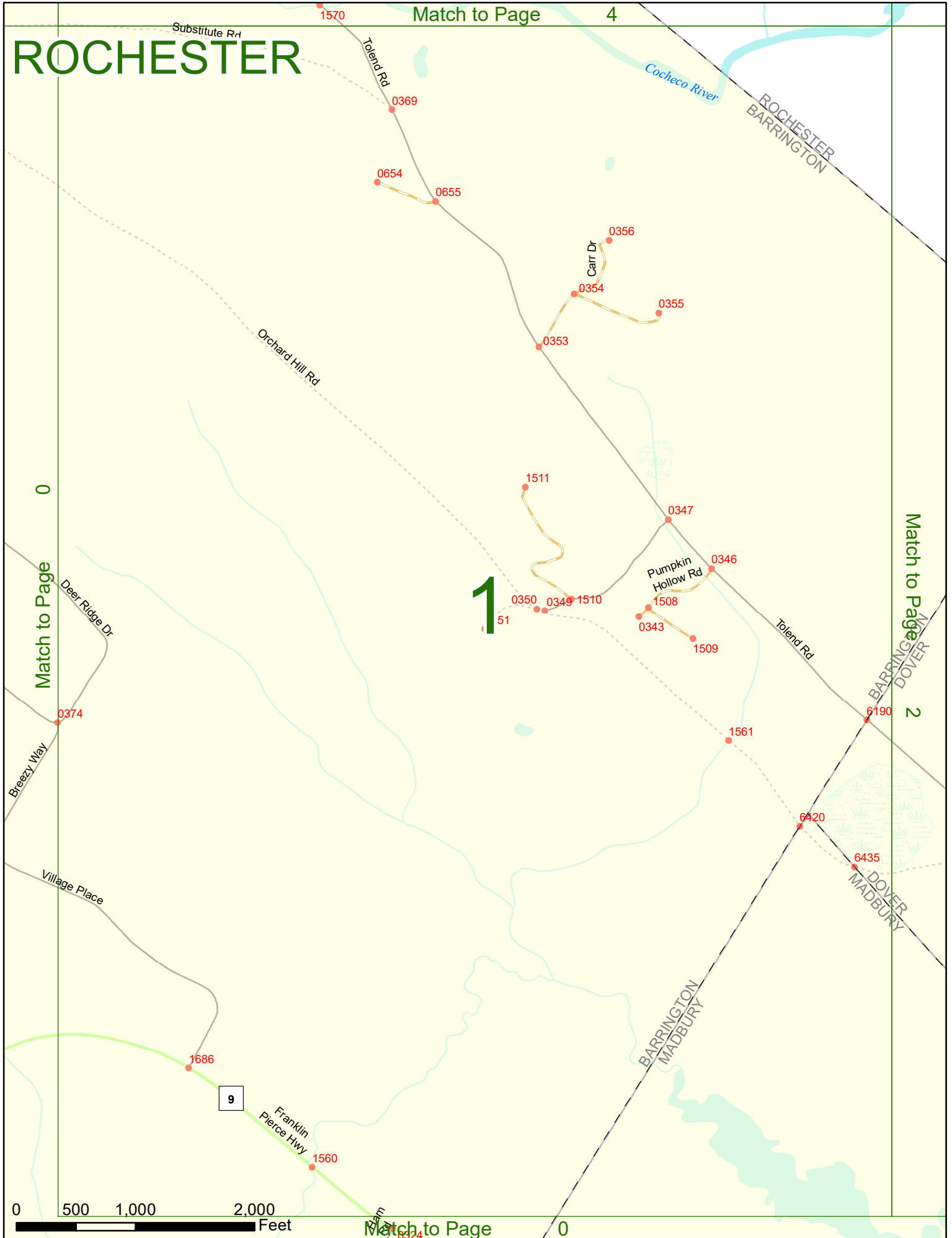
Street Name Loudon Road
First Node 803
Distance from First Node 318 Ft
Second Node 813



ROCHESTER



ROCHESTER



ROCHESTER

Match to Page 5

5

1

Match to Page

Match to Page

0

2

6435

0652

0653

0654

2054

0655

0657

0919

0658

2288

2289

2291

0667

0660

1970

1975

1992

1993

1976

1971

0676

0678

0680

2390

2391

2392

0677

0679

0679

2544

Singh Dr

2546

2547

2545

Nicholas Cir

Jo's Jack

Brook Ter

Comerstone Dr

County Farm Cross Rd

County Farm Rd

Boxwood Ln

Tolend Rd

Cochitico River

Covered Bridge Ln


Rochester Neck Rd

Rochester Dover

Rochester Barrington

Barrington Dover

Dover Madbury



Match to Page

0

ROCHESTER

Match to Page 9

ROCHESTER
BARRINGTON

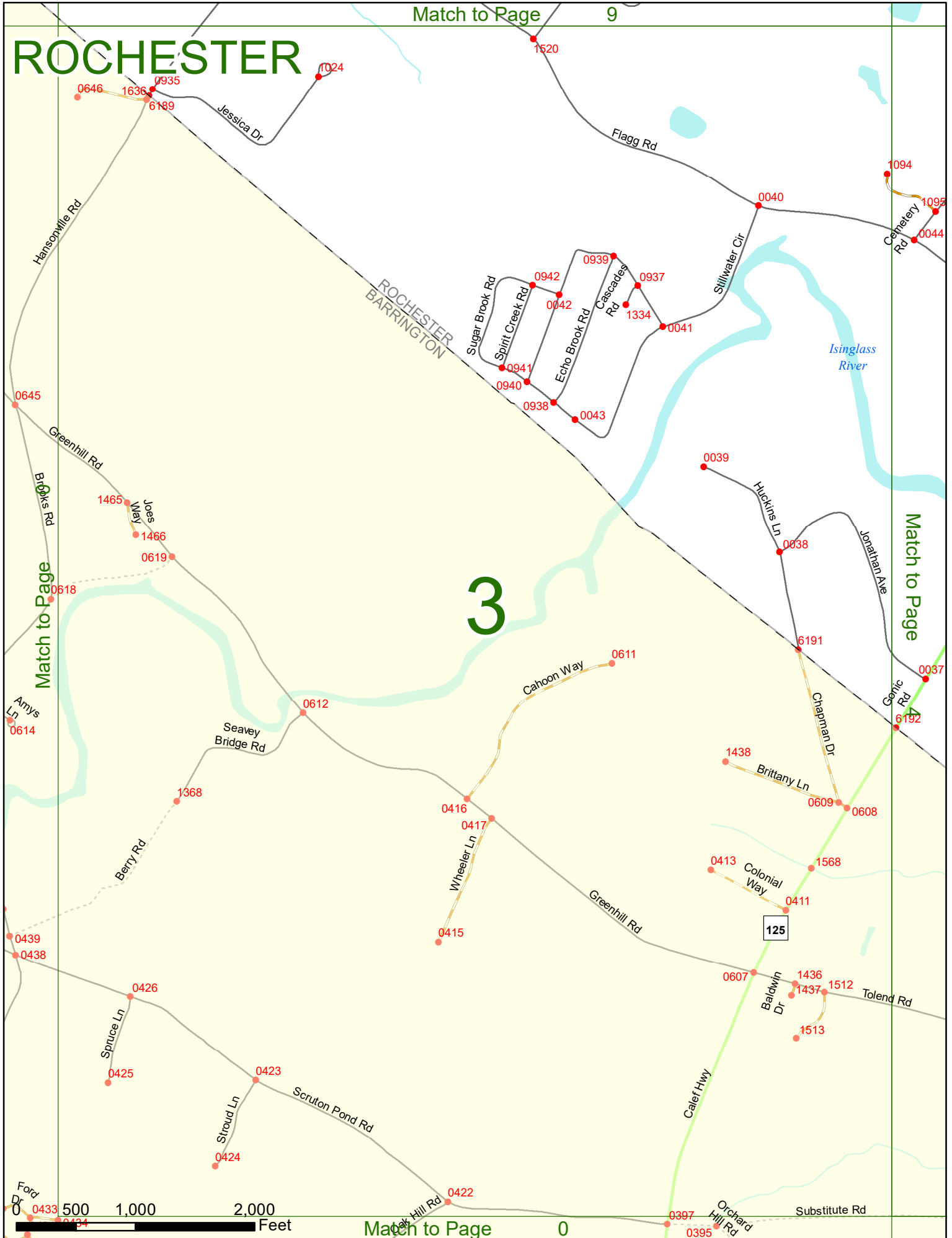

3

Match to Page 4

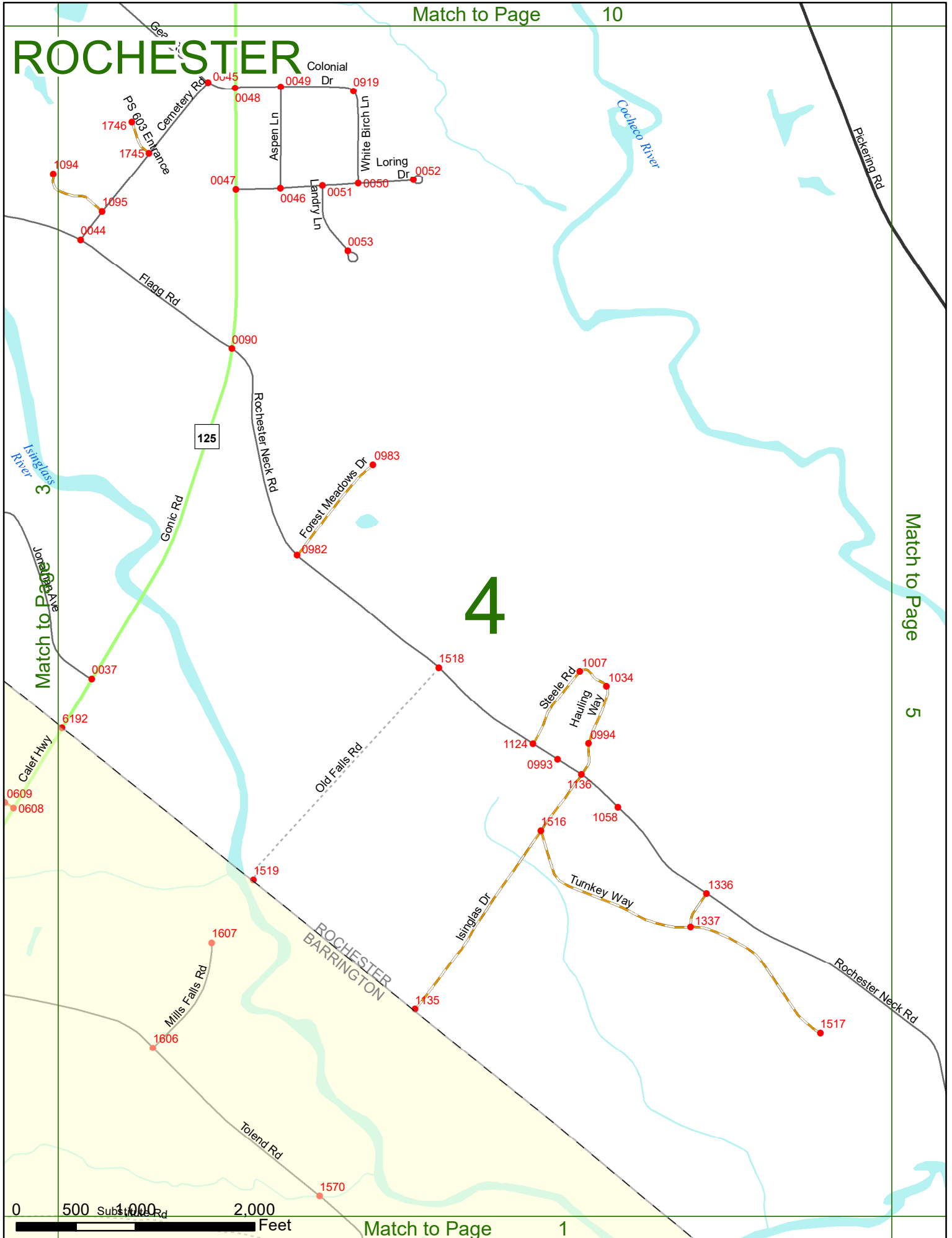
Match to Page

Match to Page

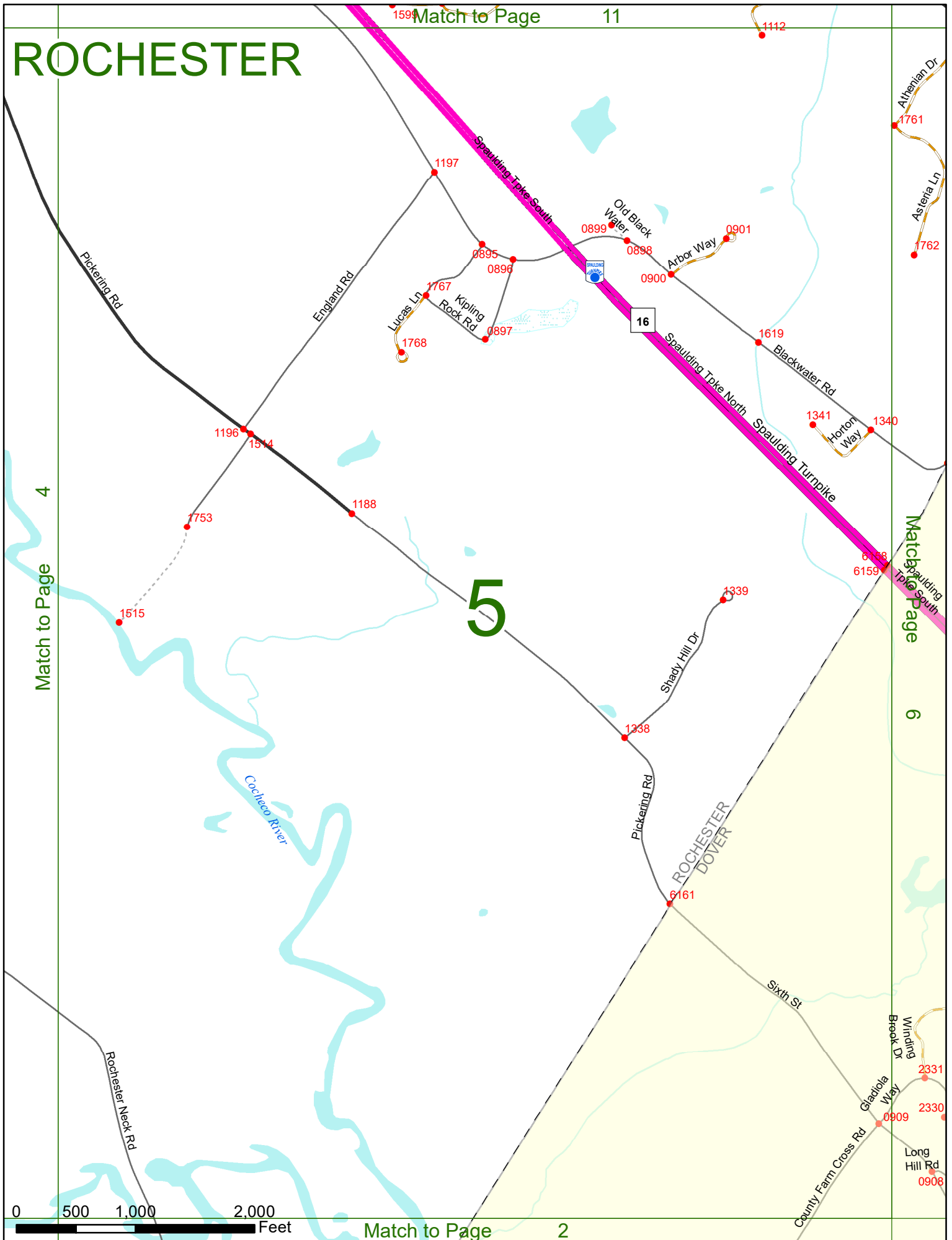
0



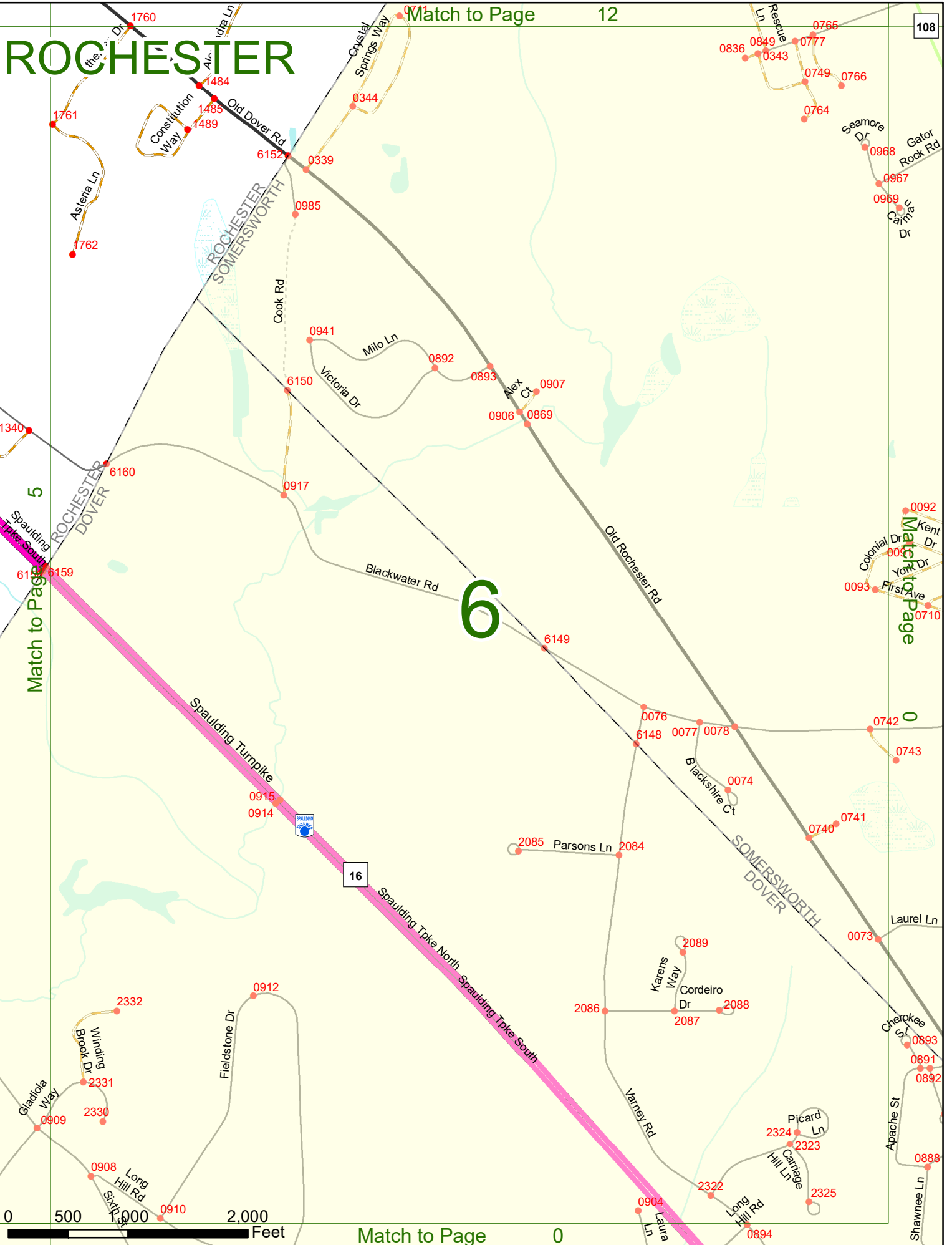
ROCHESTER



ROCHESTER



ROCHESTER



0 500 1,000 2,000 Feet

Match to Page 0

ROCHESTER

Match to Page 15

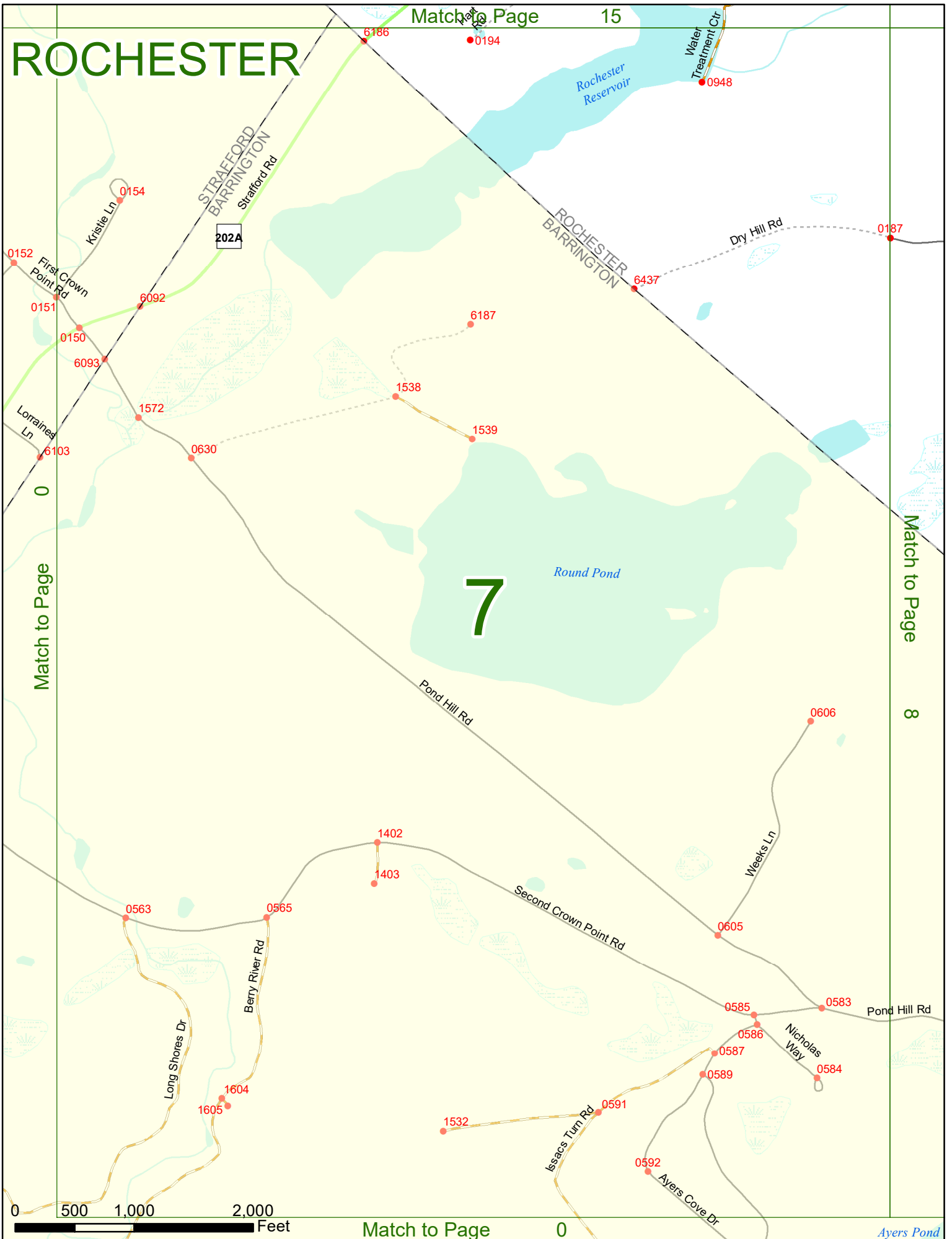
Match to Page 0

Match to Page 8

0 500 1,000 2,000 Feet

Match to Page 0

Ayers Pond



ROCHESTER

0882

0187

1316

Dry Hill Rd

Estes Rd

0964

1031

0944

7

Match to Page

1141

Washington St

Darby Ln

Match to Page

9

8

1140

Kayla Way

1552

1551

1549

1550

Barbaro Dr

1553

1554

1555

1556

1557

1558

1559

1560

1561

1562

1563

1564

1565

1566

1567

1568

1569

1570

1571

1572

1573

1574

1575

1576

1577

1578

1579

1580

1581

1582

1583

1584

1585

1586

1587

1588

1589

1590

1591

1592

1593

1594

1595

1596

1597

1598

1599

1600

1601

1602

1603

1604

1605

1606

1607

1608

1609

1610

1611

1612

1613

1614

1615

1616

1617

1618

1619

1620

1621

1622

1623

1624

1625

1626

1627

1628

1629

1630

1631

1632

1633

1634

1635

1636

1637

1638

1639

1640

1641

1642

1643

1644

1645

1646

1647

1648

1649

1650

1651

1652

1653

1654

1655

1656

1657

1658

1659

1660

1661

1662

1663

1664

1665

1666

1667

1668

1669

1670

1671

1672

1673

1674

1675

1676

1677

1678

1679

1680

1681

1682

1683

1684

1685

1686

1687

1688

1689

1690

1691

1692

1693

1694

1695

1696

1697

1698

1699

1700

1701

1702

1703

1704

1705

1706

1707

1708

1709

1710

1711

1712

1713

1714

1715

1716

1717

1718

1719

1720

1721

1722

1723

1724

1725

1726

1727

1728

1729

1730

1731

1732

1733

1734

1735

1736

1737

1738

1739

1740

1741

1742

1743

1744

1745

1746

1747

1748

1749

1750

1751

1752

1753

1754

1755

1756

1757

1758

1759

1760

1761

1762

1763

1764

1765

1766

1767

1768

1769

1770

1771

1772

1773

1774

1775

1776

1777

1778

1779

1780

1781

1782

1783

1784

1785

1786

1787

1788

1789

1790

1791

1792

1793

1794

1795

1796

1797

1798

1799

1800

1801

1802

1803

1804

1805

1806

1807

1808

1809

1810

1811

1812

1813

1814

1815

1816

1817

1818

1819

1820

1821

1822

1823

1824

1825

1826

1827

1828

1829

1830

1831

1832

1833

1834

1835

1836

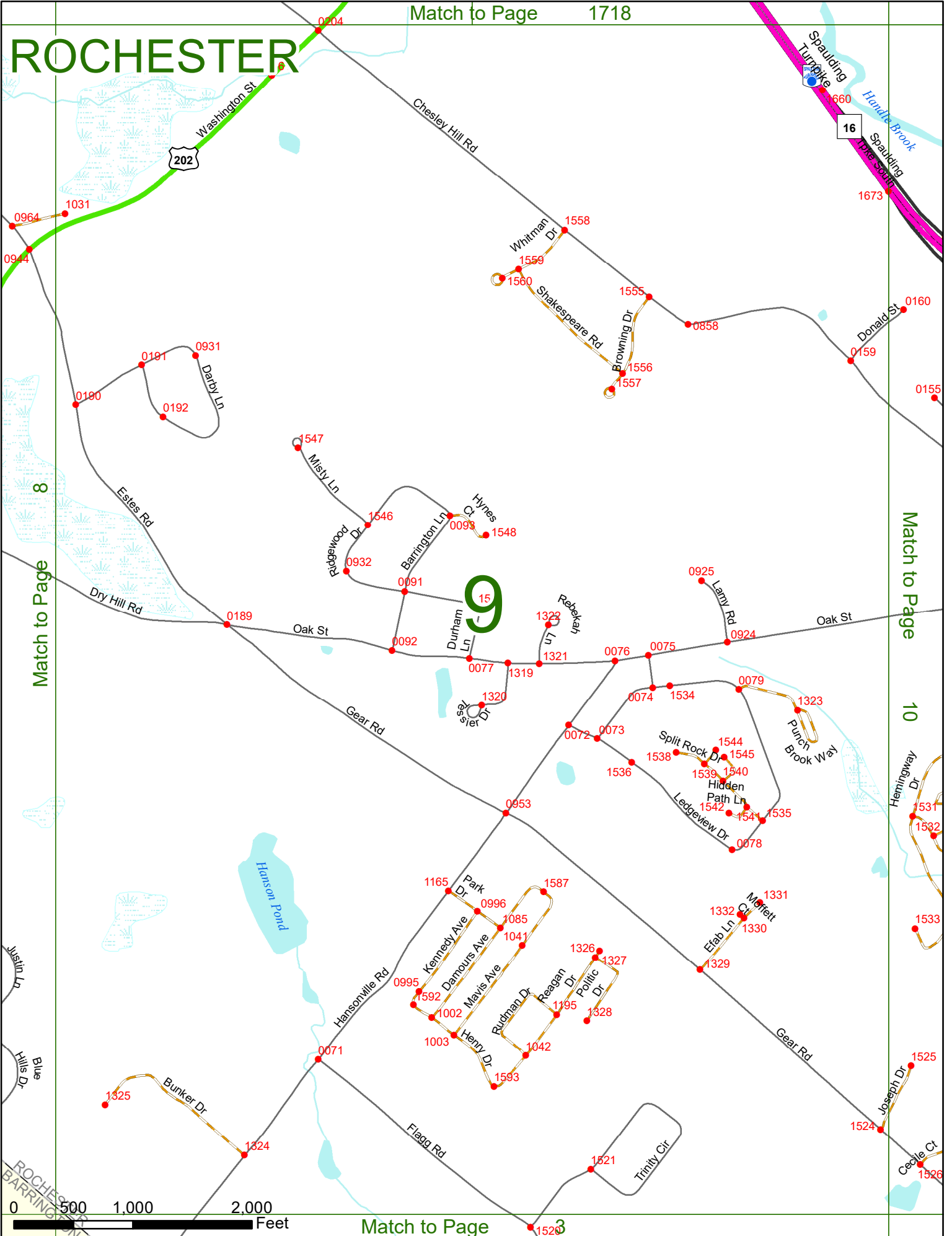
1837

1838

1839

ROCHESTER

Match to Page 1718



Match to Page 3

ROCHESTER

Match to Page 1920

Match to Page 9

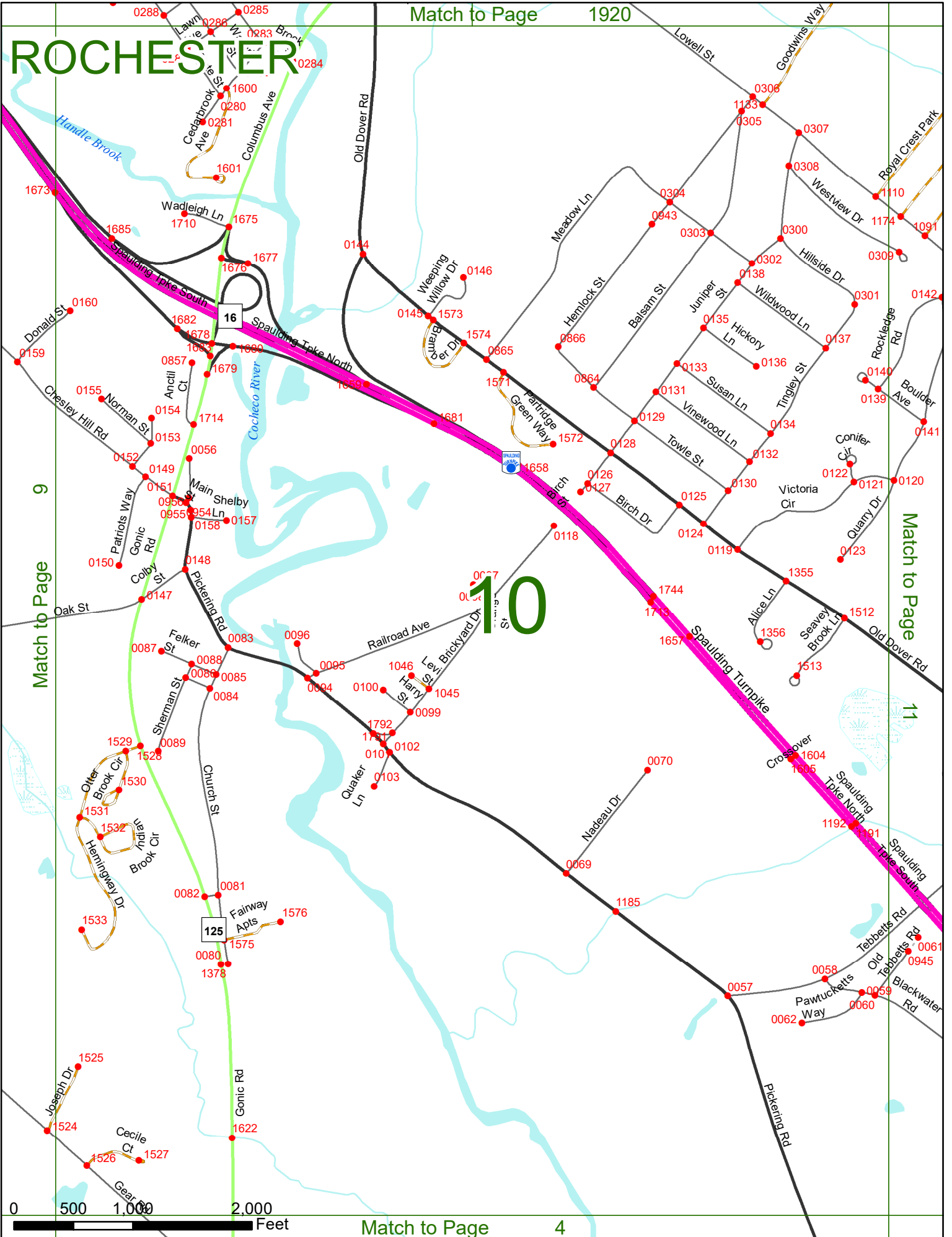
Match to Page 11

10

11

0 500 1,000 2,000 Feet

Match to Page 4



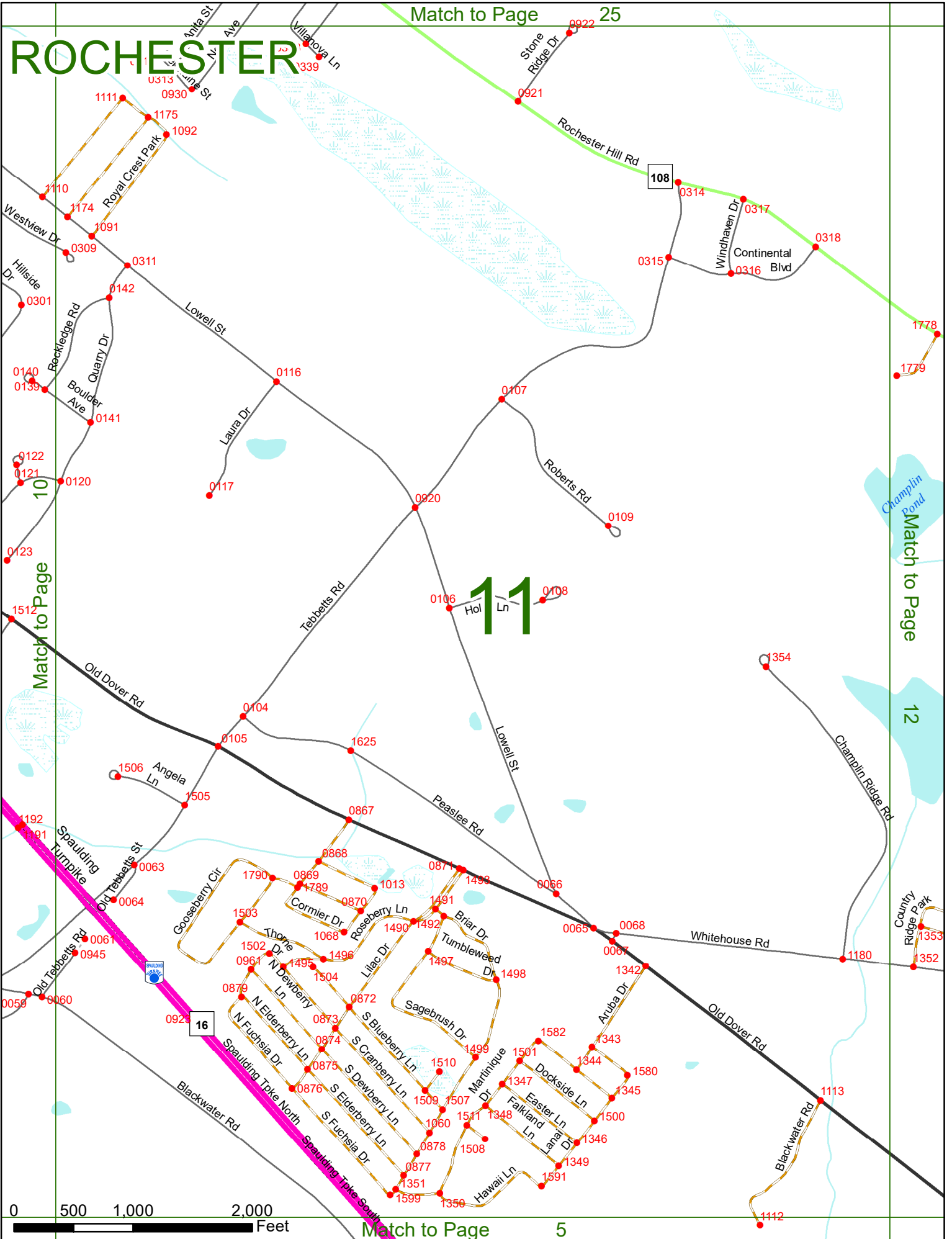
ROCHESTER

Match to Page 25

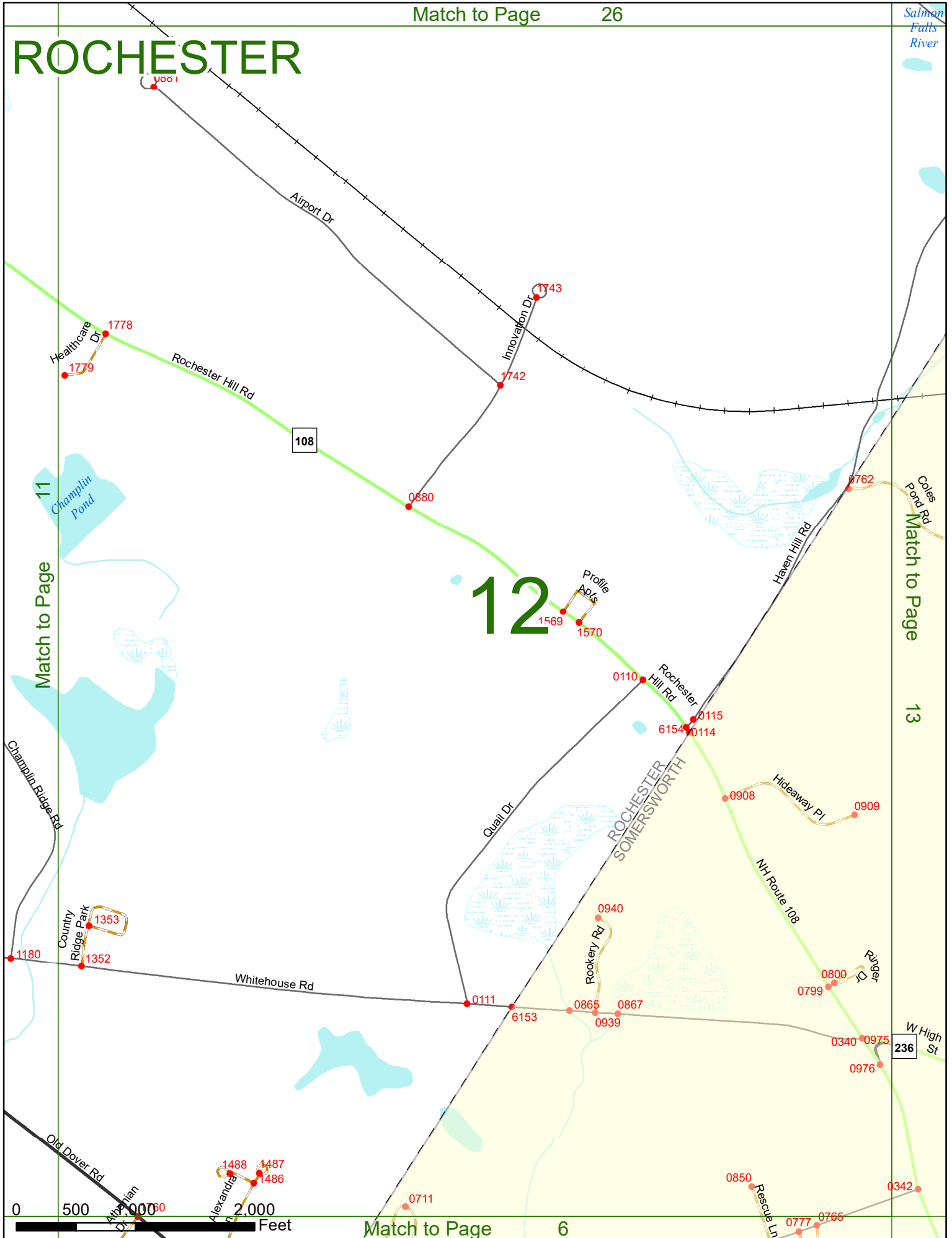
Match to Page 10

Match to Page 12

Match to Page 5



ROCHESTER



12

Match to Page

Match to Page

13

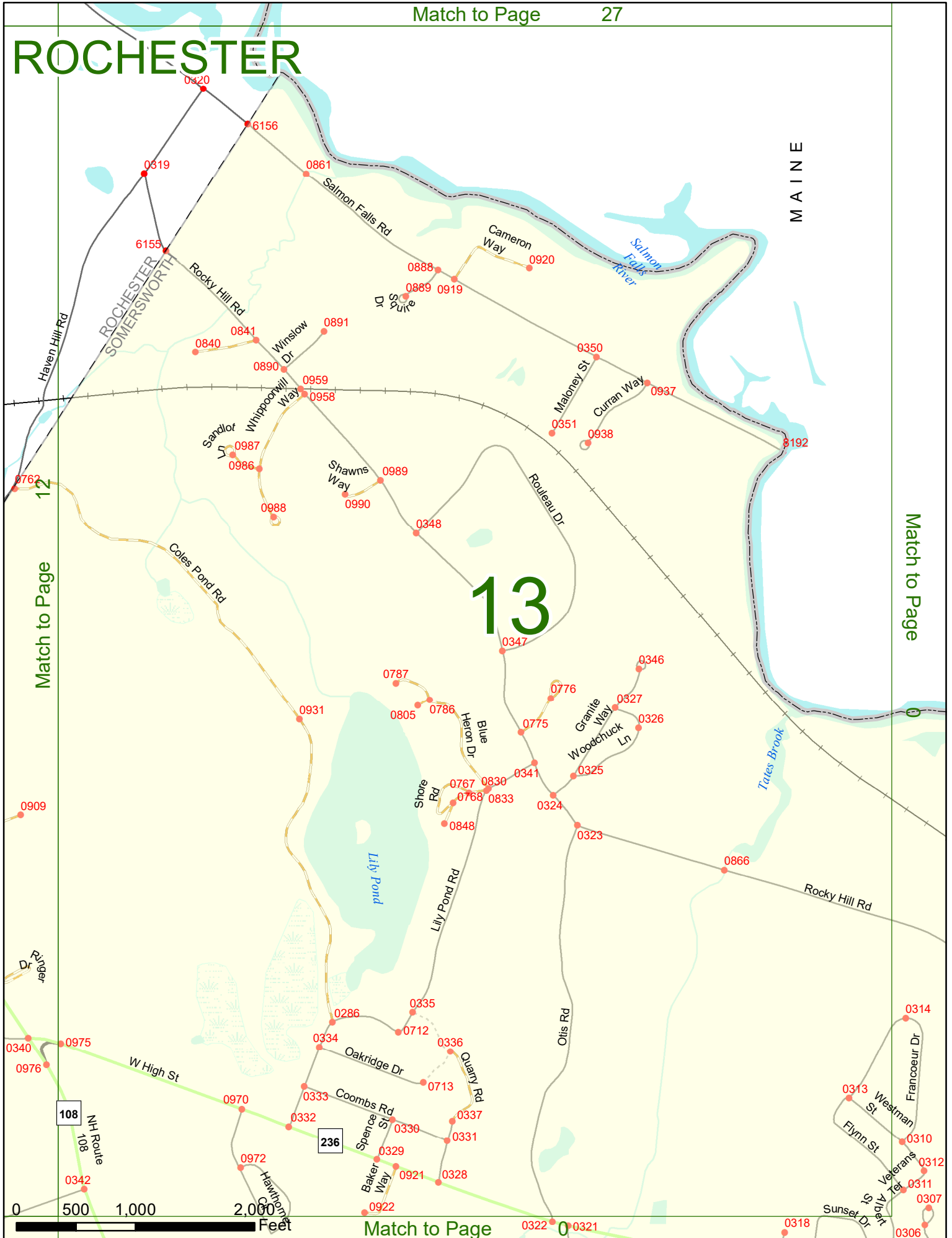
Match to Page

6

0 500 1,000 2,000 Feet

ROCHESTER

MAINE




Match to Page 12

Match to Page 27

Match to Page 30

13



Match to Page 30

ROCHESTER

Match to Page 0

14

Match to Page 15

Match to Page 0

15

Match to Page 0

Rochester Reservoir

Reservoir Rd

Gregoire Rd

Sheepboro Rd

FARMINGTON STRAFFORD

FARMINGTON ROCHESTER

ROCHESTER STRAFFORD

First Crown Point Rd

Crown Point Rd

Roberts Rd

Second Crown Point Rd
Palm Rd

0 500 1,000 2,000 Feet

0002

0001

0003

6040

6039

6104

0147

0156

0157

0148

0692

ROCHESTER

Match to Page 28

14

Match to Page

15

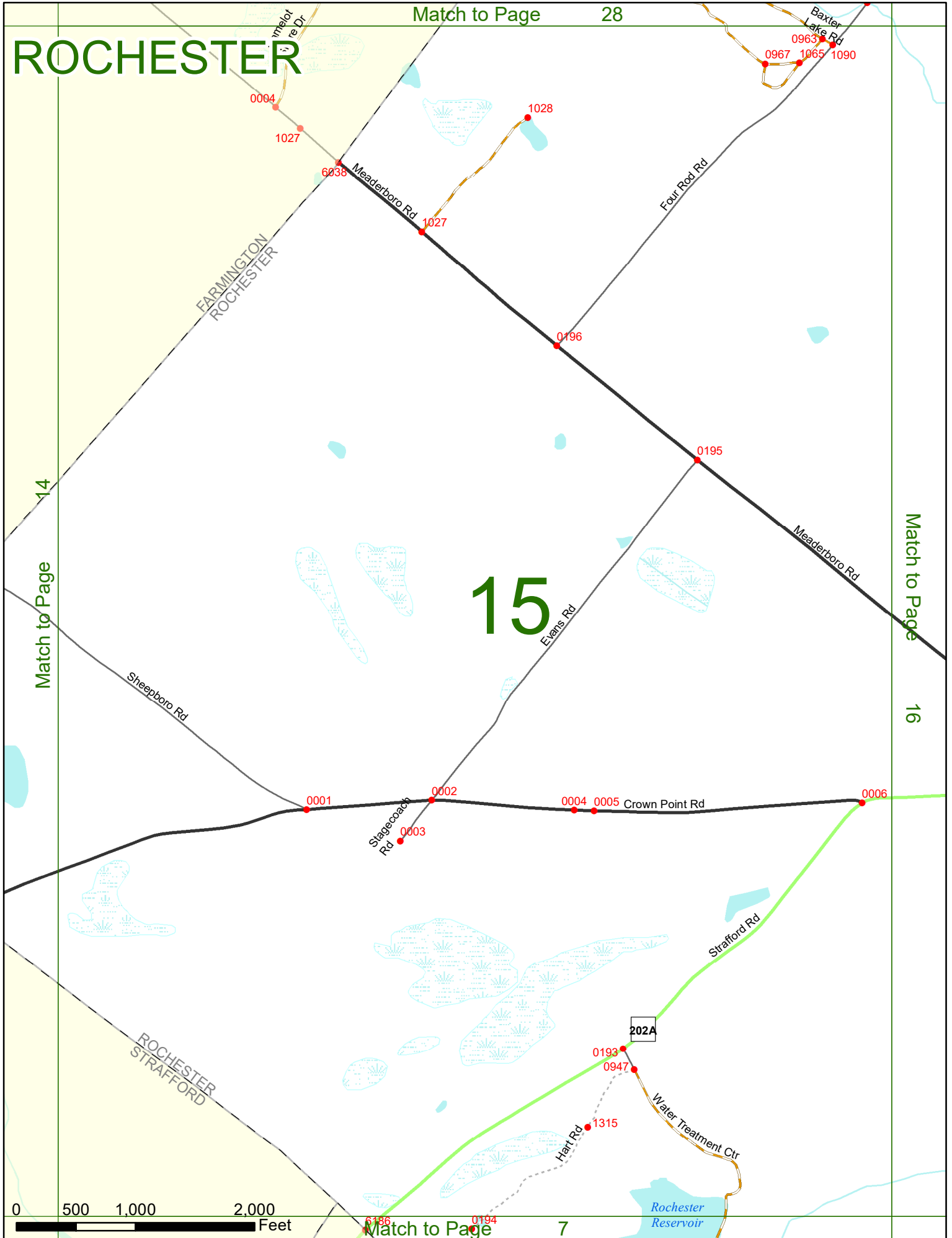
Match to Page

16

0 500 1,000 2,000 Feet

Match to Page

7



ROCHESTER

Match to Page 29

29

15

Match to Page

16

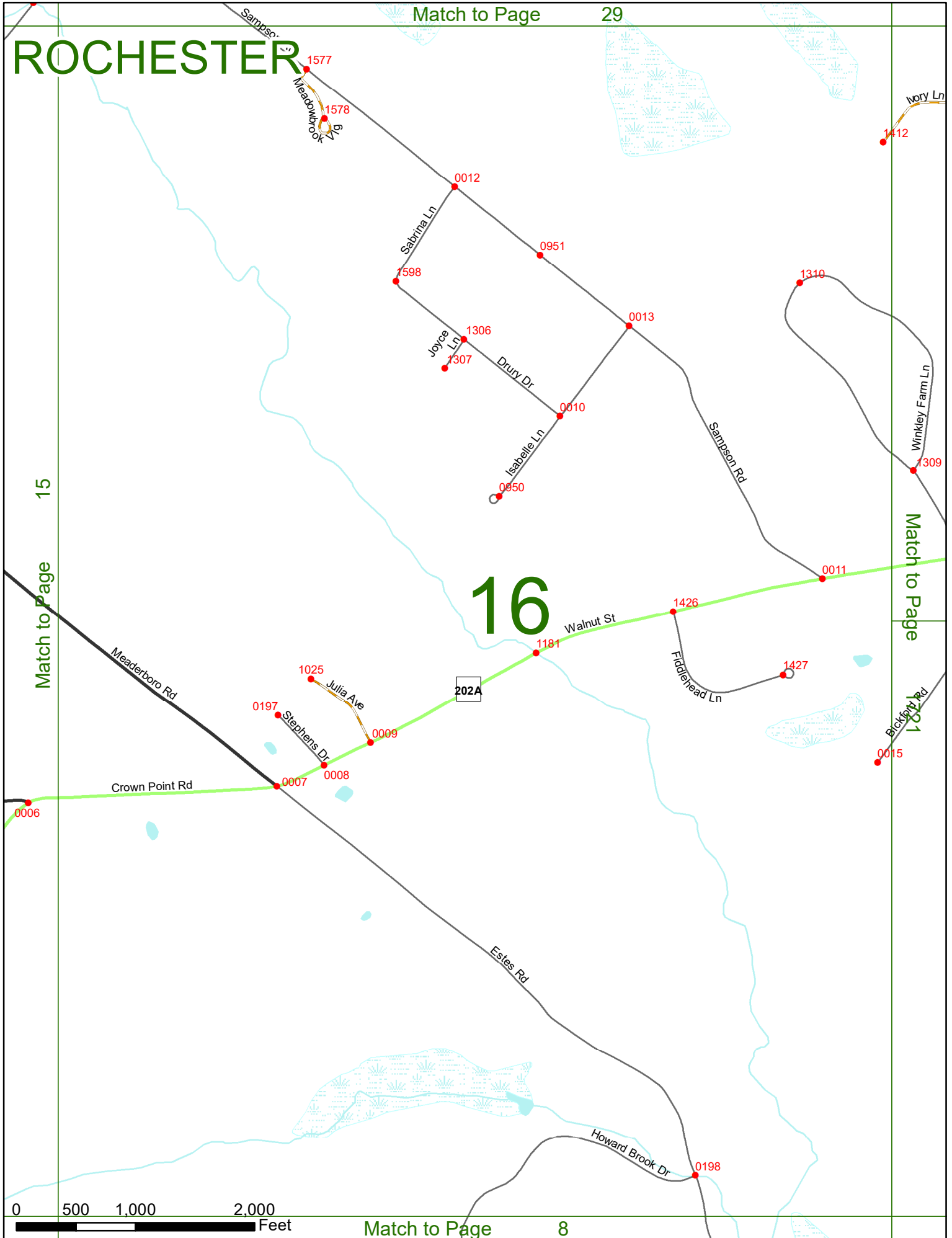
Match to Page

201

0 500 1,000 2,000 Feet

Match to Page

8



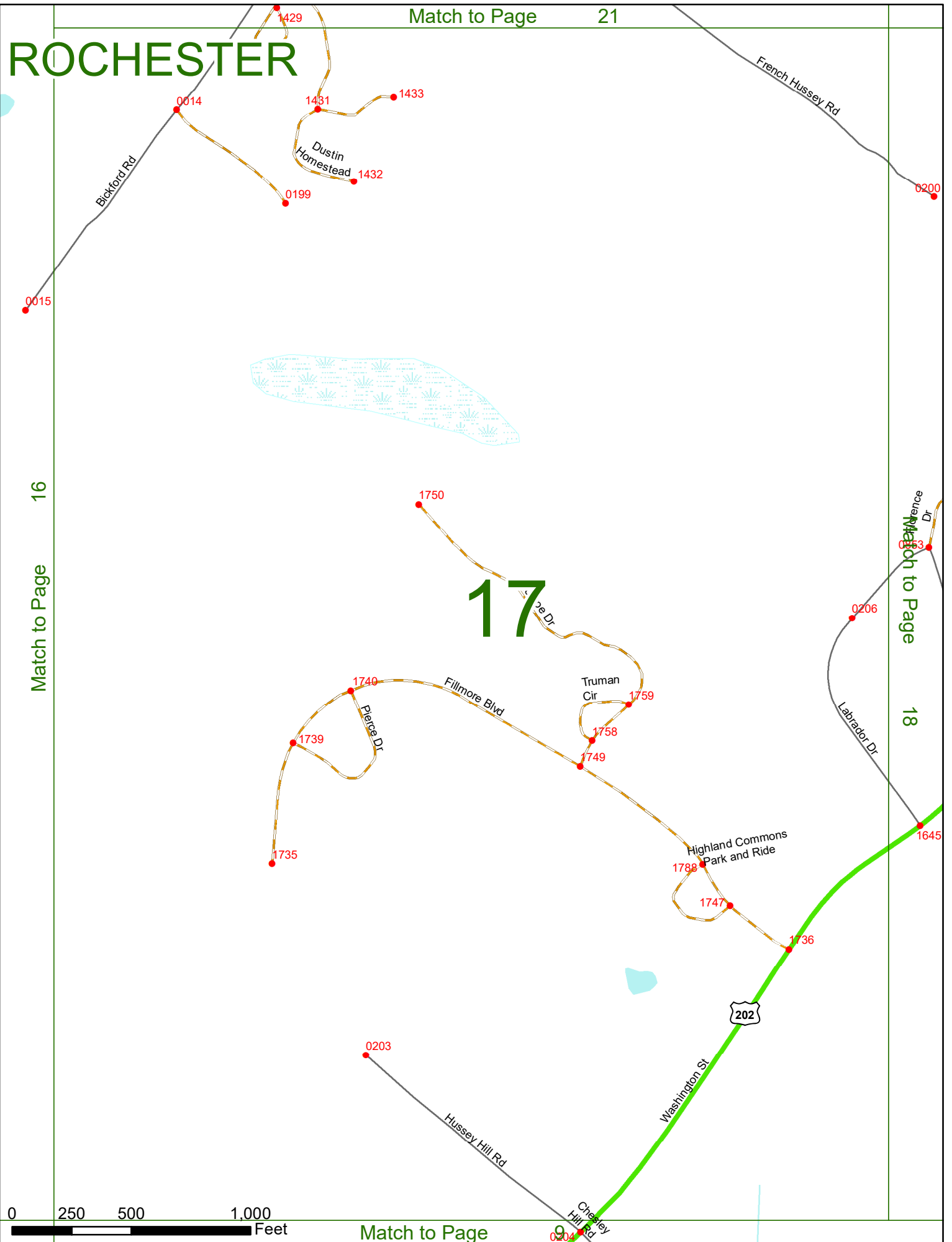
ROCHESTER

Match to Page 21

Match to Page 16

Match to Page 18

17



0 250 500 1,000 Feet

Match to Page

0204

ROCHESTER

Match to Page 22

17

Match to Page

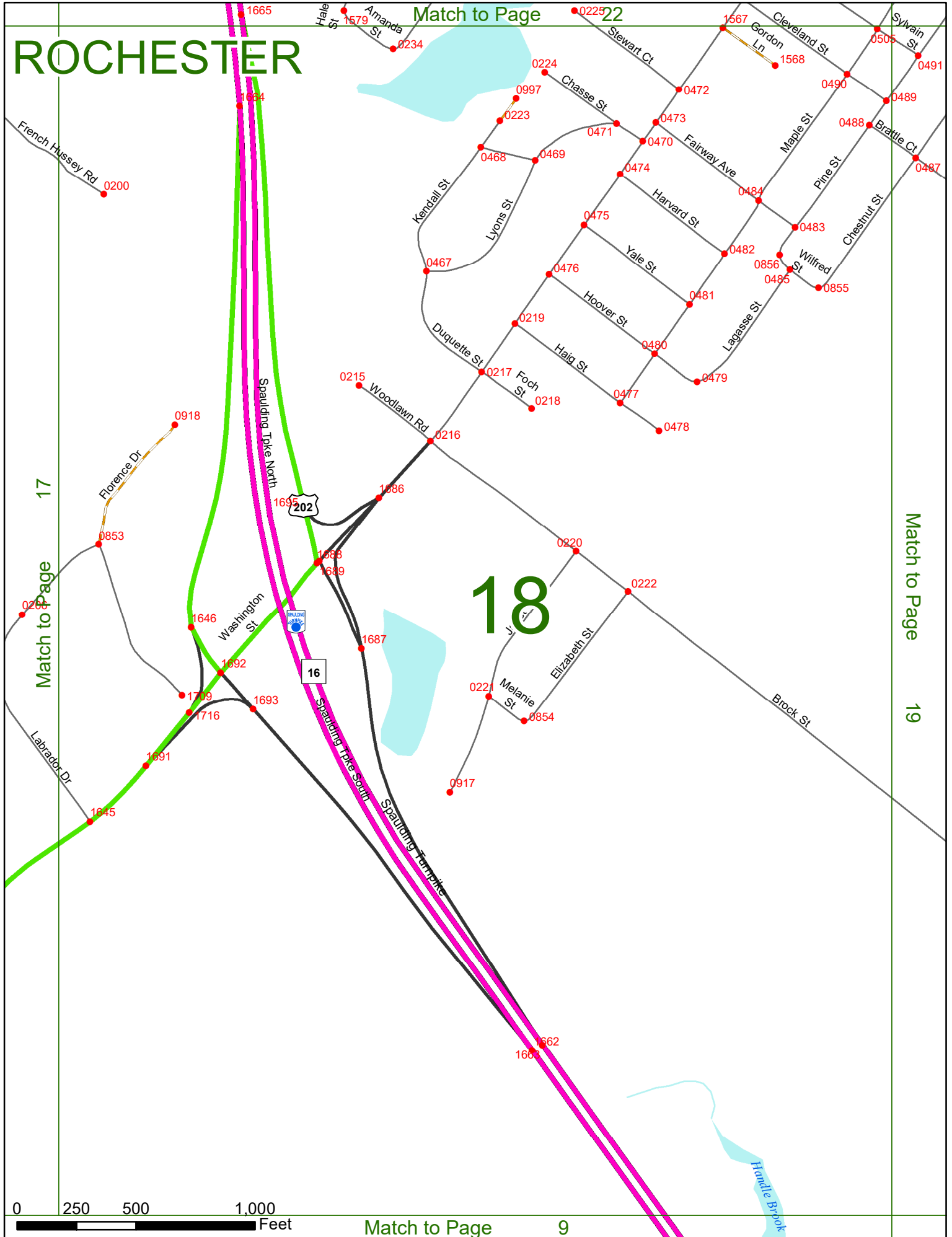
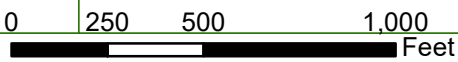
Match to Page

19

18

Match to Page

9



ROCHESTER

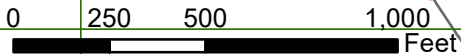
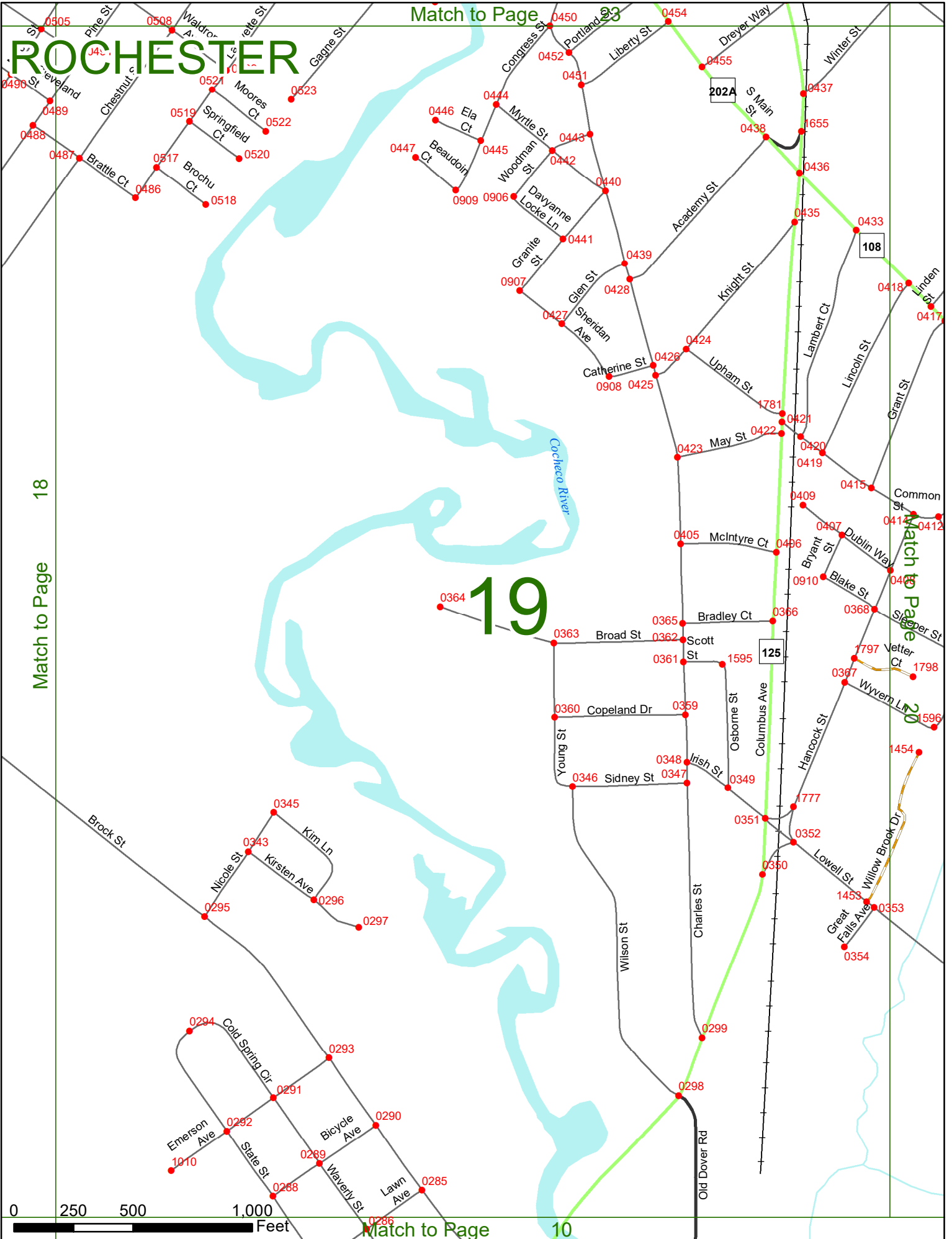
Match to Page 23

Match to Page 18

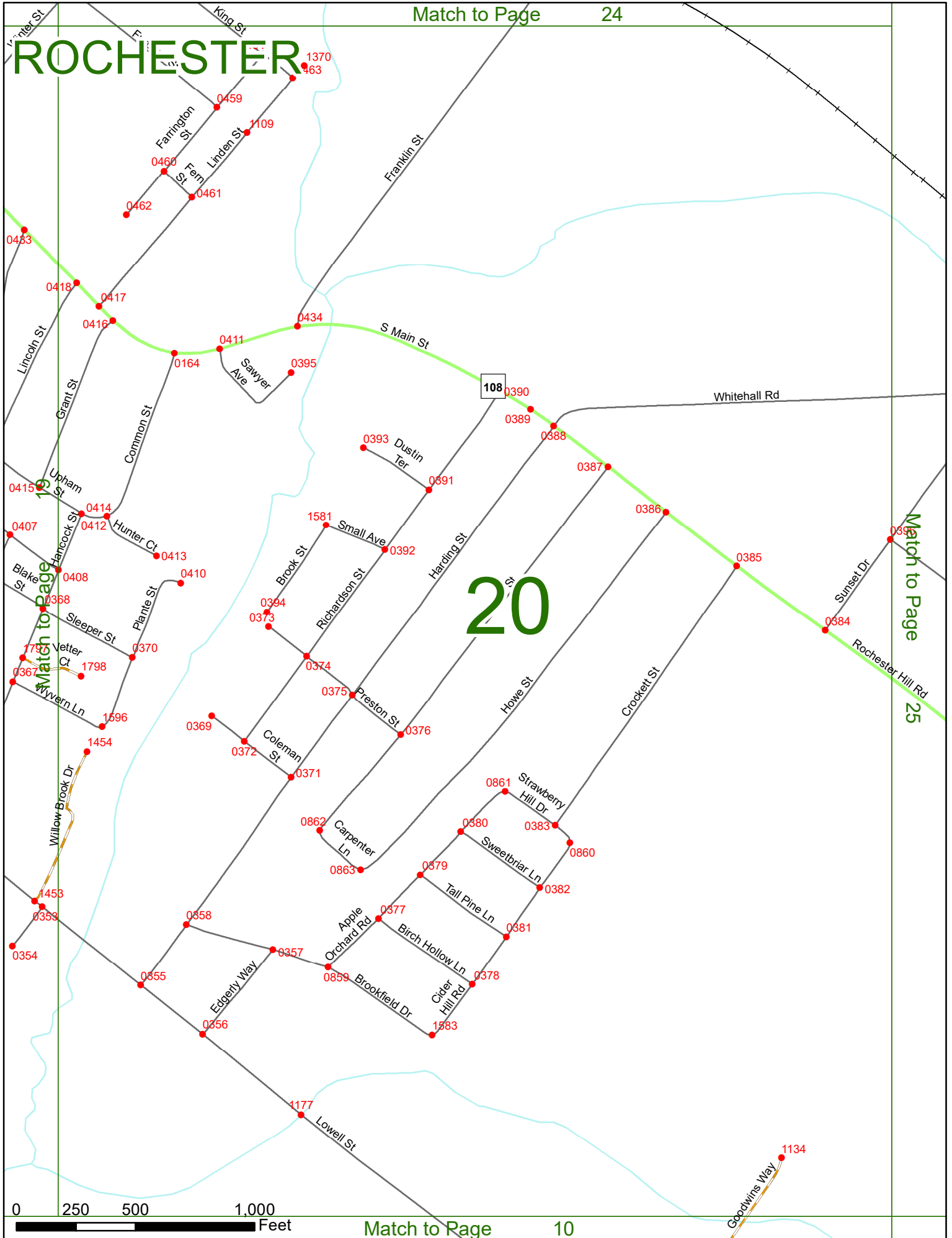
19

Match to Page 20

Match to Page 10



ROCHESTER



ROCHESTER

Match to Page 30

16

Match to Page

21

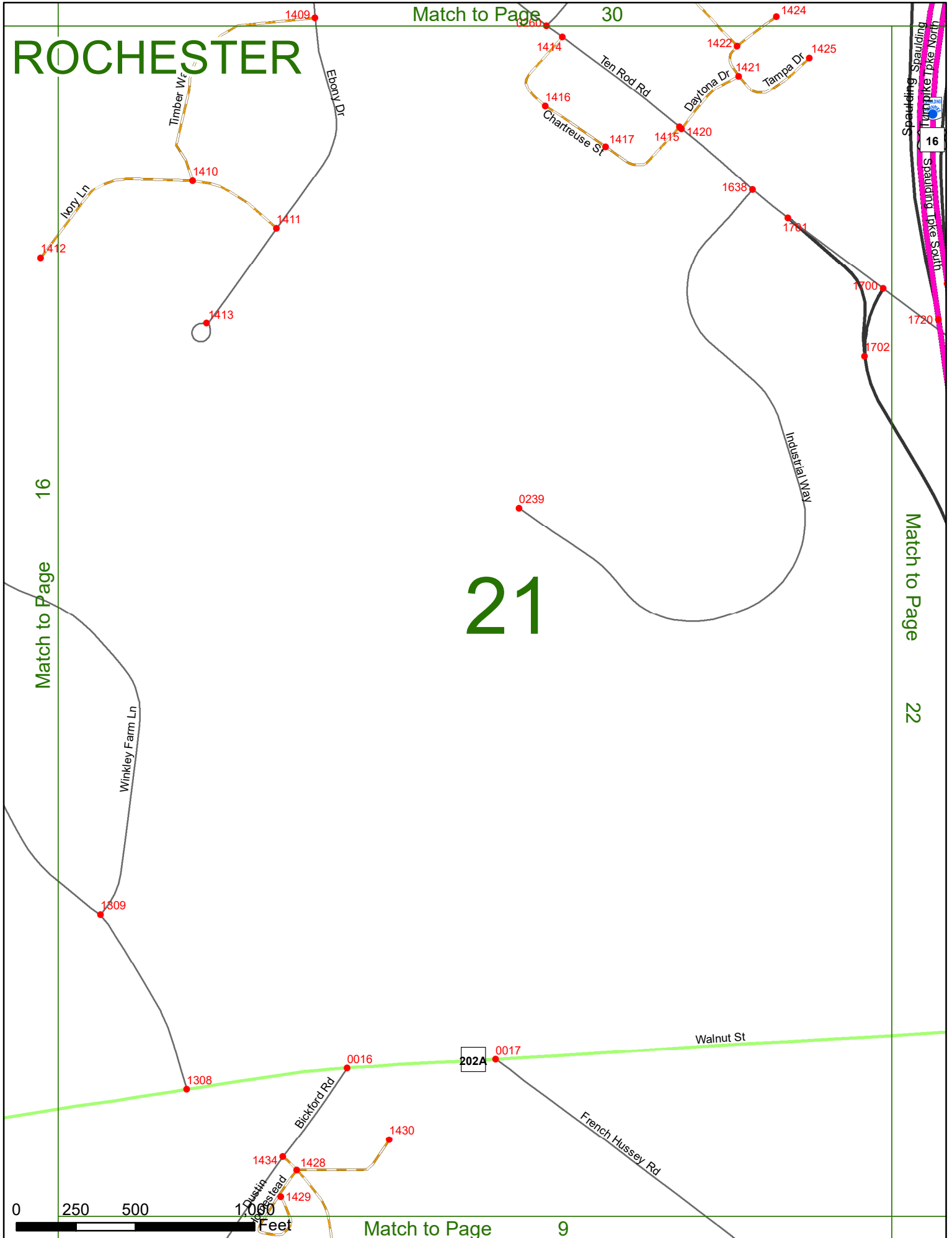
Match to Page

22

0 250 500

1000 Feet

Match to Page 9



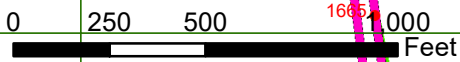
ROCHESTER

Match to Page 30

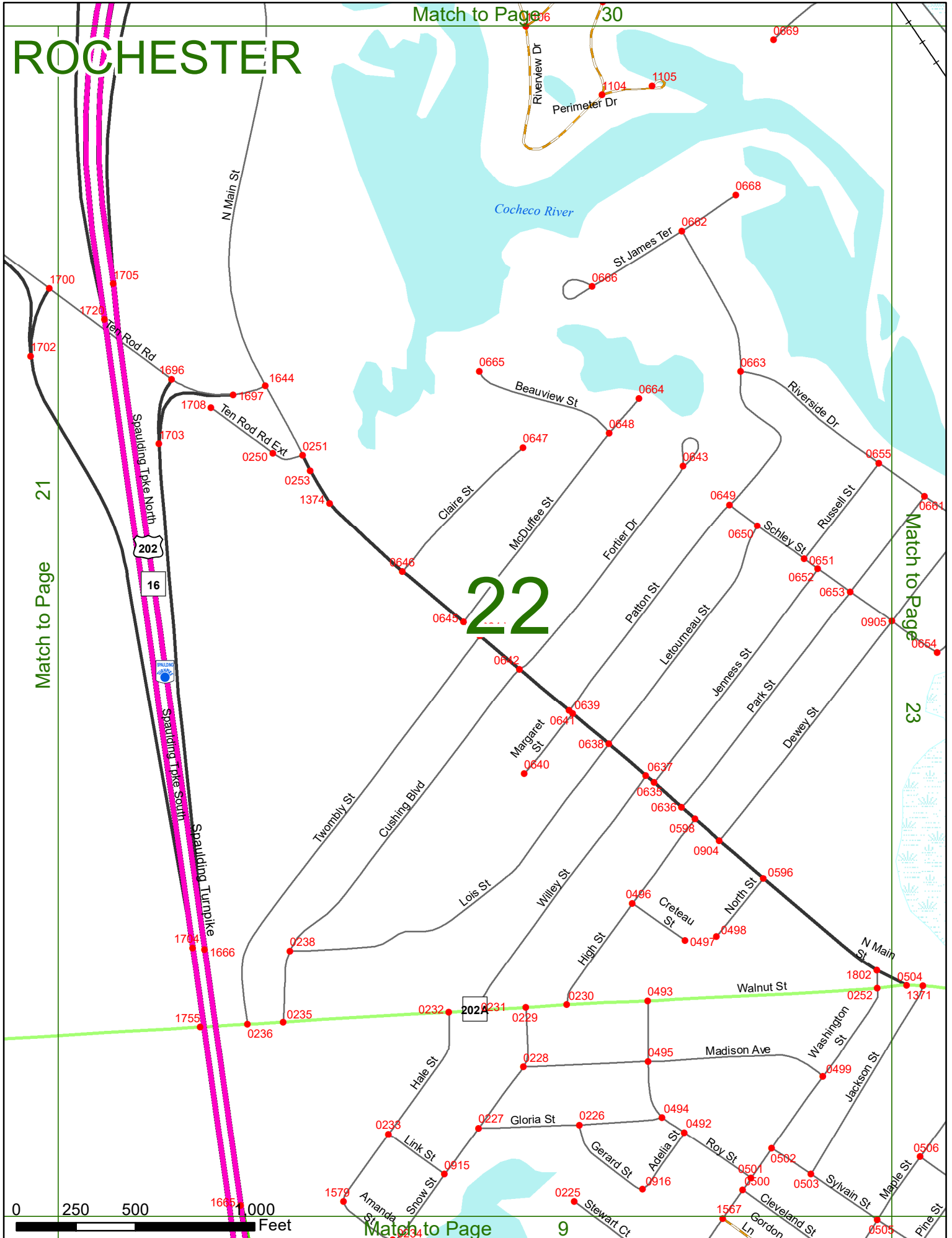
Match to Page 21

Match to Page 23

22



Match to Page 9



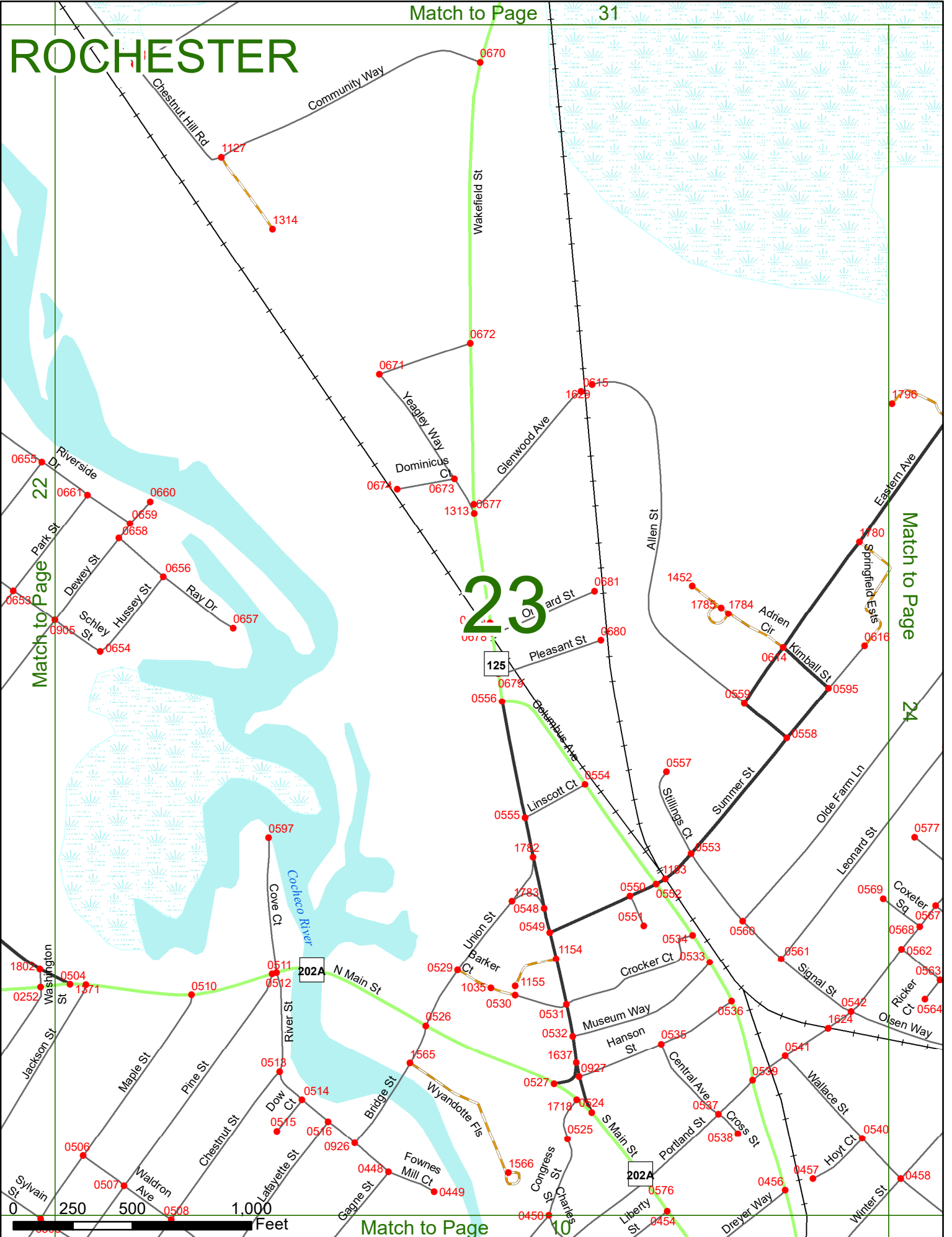
ROCHESTER

Match to Page 31

Match to Page 22

Match to Page 24

23



Match to Page 10

ROCHESTER

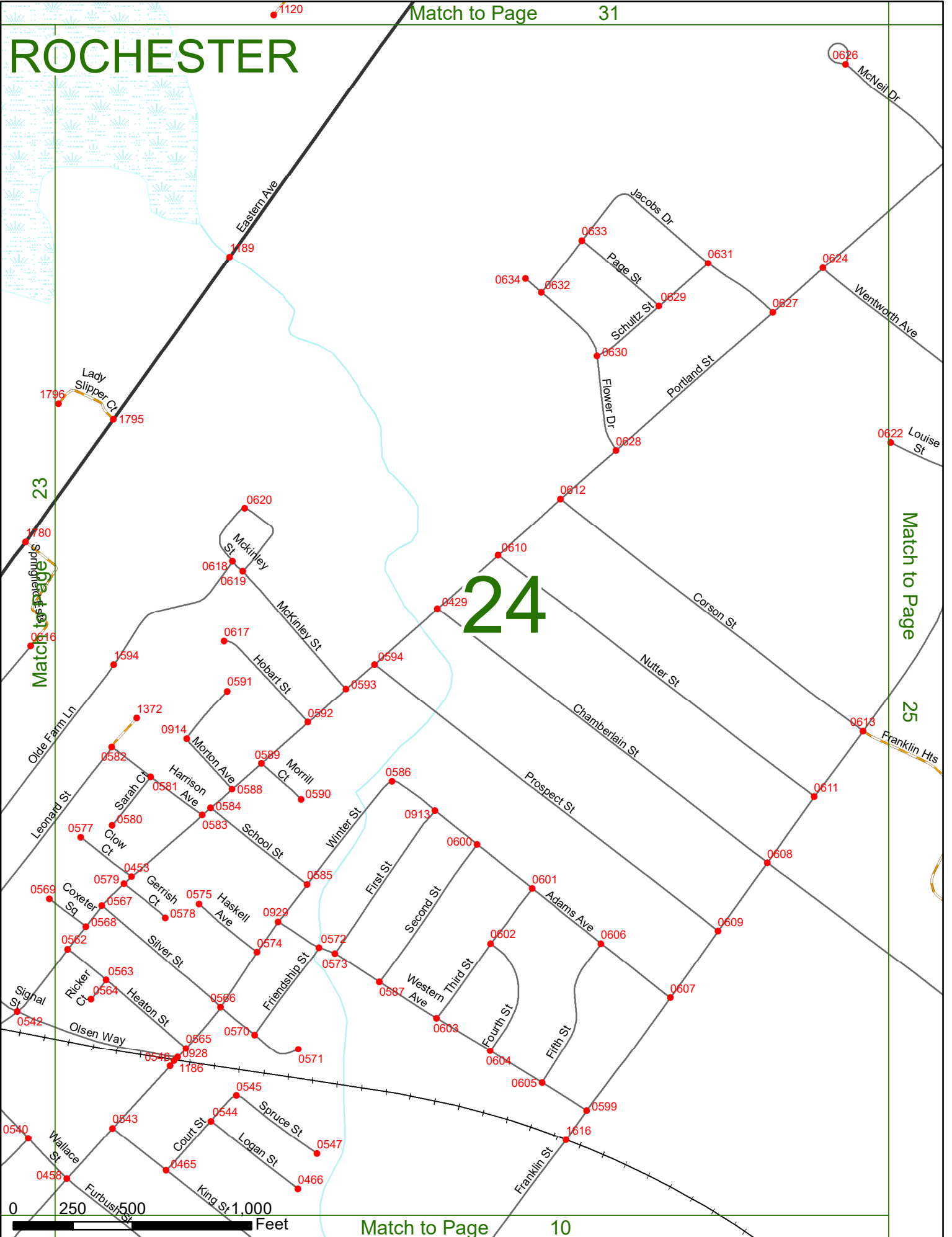
Match to Page 31

24

23

Match to Page

25



Match to Page 10

ROCHESTER

Match to Page 26

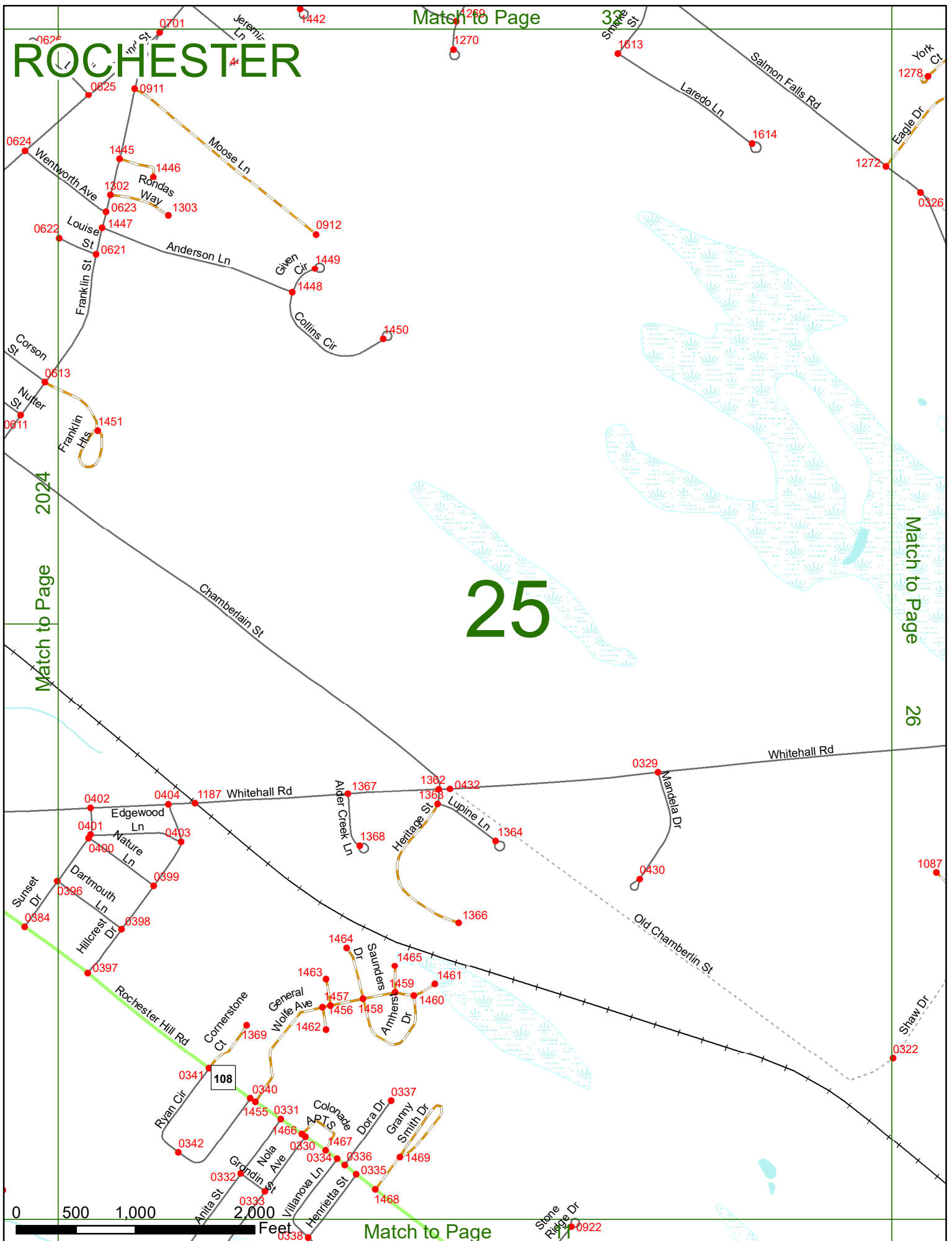
32

25

Match to Page 26

2024

Match to Page



Match to Page

31

0922

ROCHESTER

MAINE

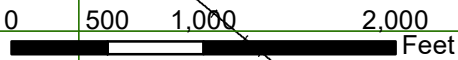
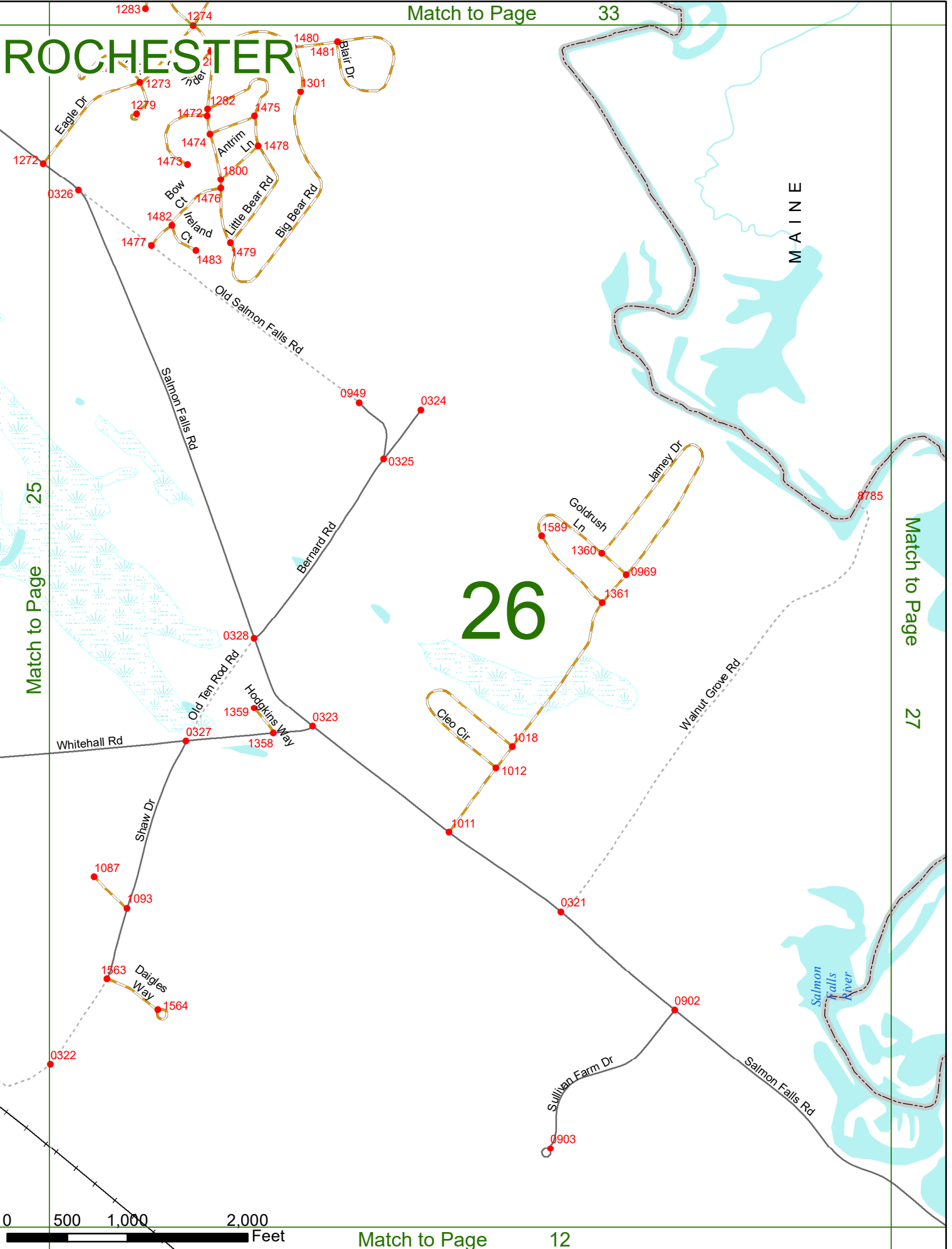
25

Match to Page

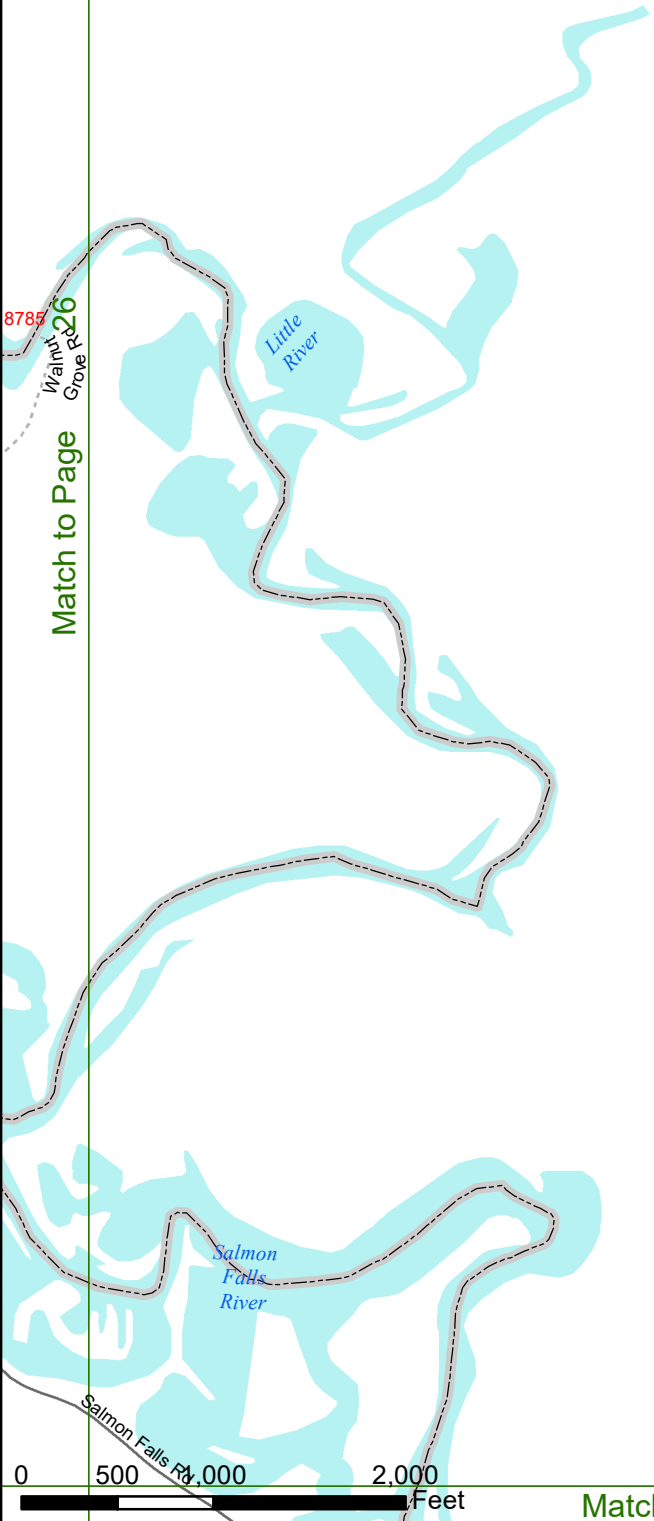
26

Match to Page

27



ROCHESTER



MAINE
27

Match to Page

Match to Page 0

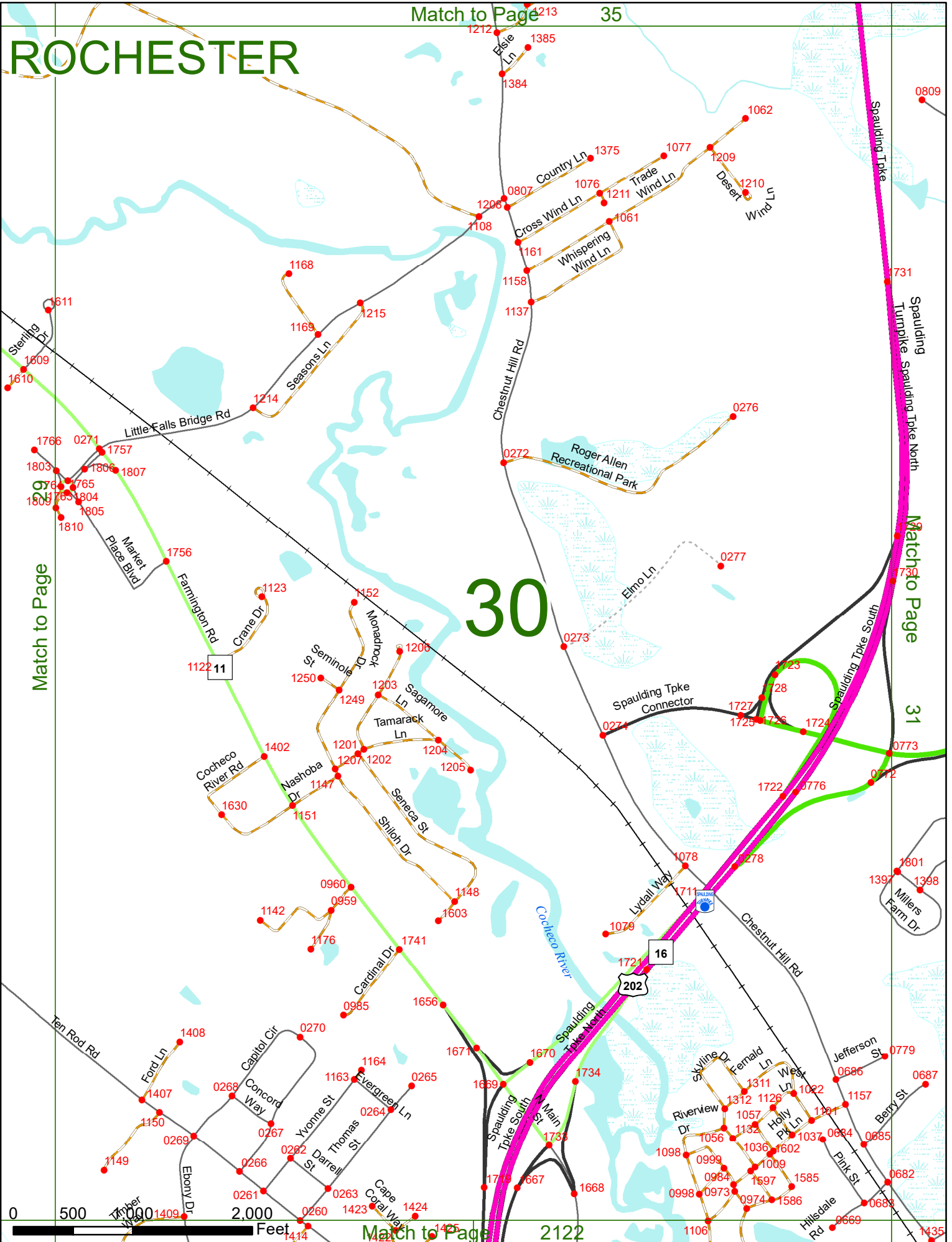
ROCHESTER

Match to Page 35

Match to Page 29

Match to Page 31

30



0 500 1000 2,000 Feet

Match to Page 2122

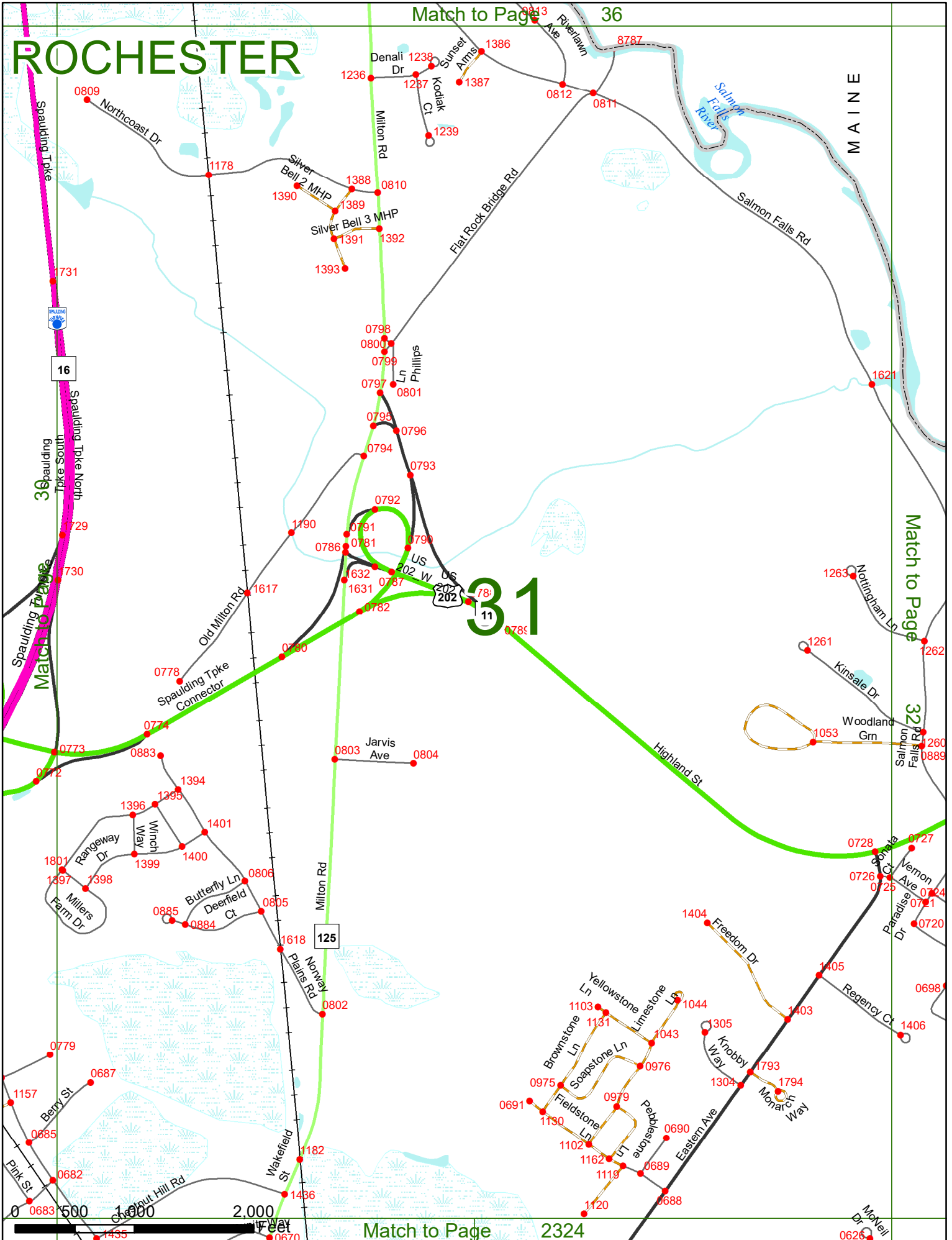
ROCHESTER

Match to Page 36

MAINE

Match to Page 32

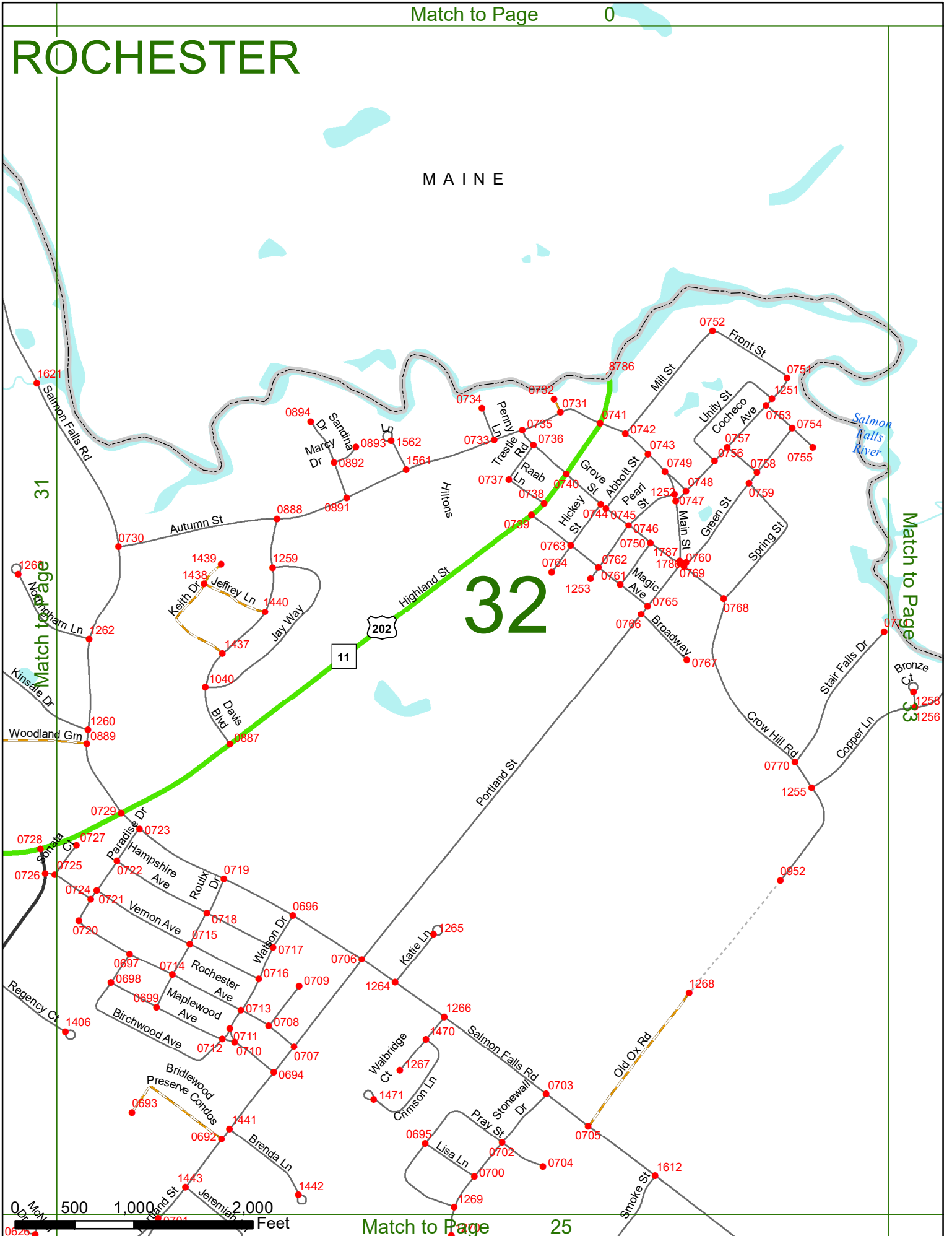
Match to Page 2324



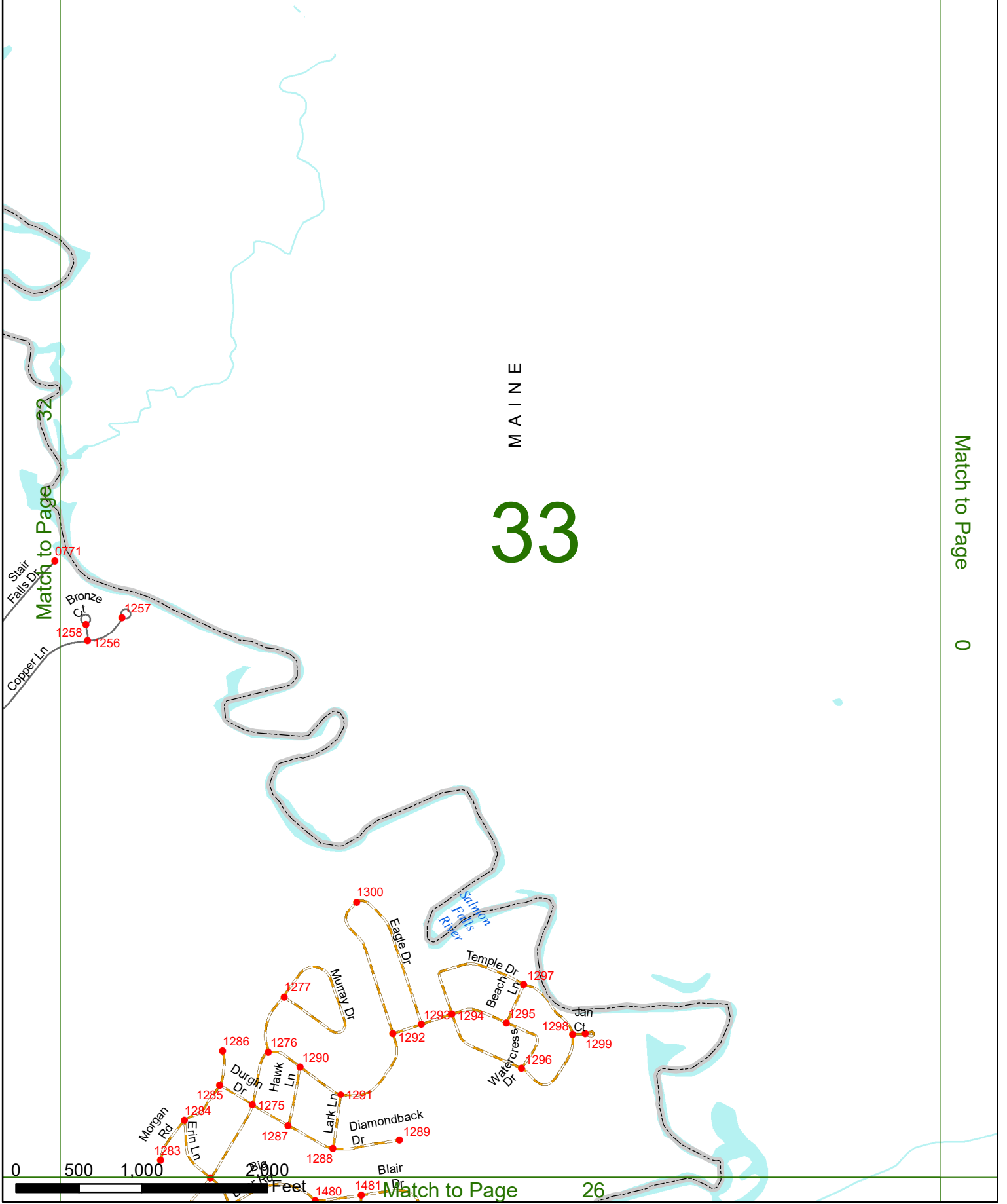
ROCHESTER

MAINE

32



ROCHESTER


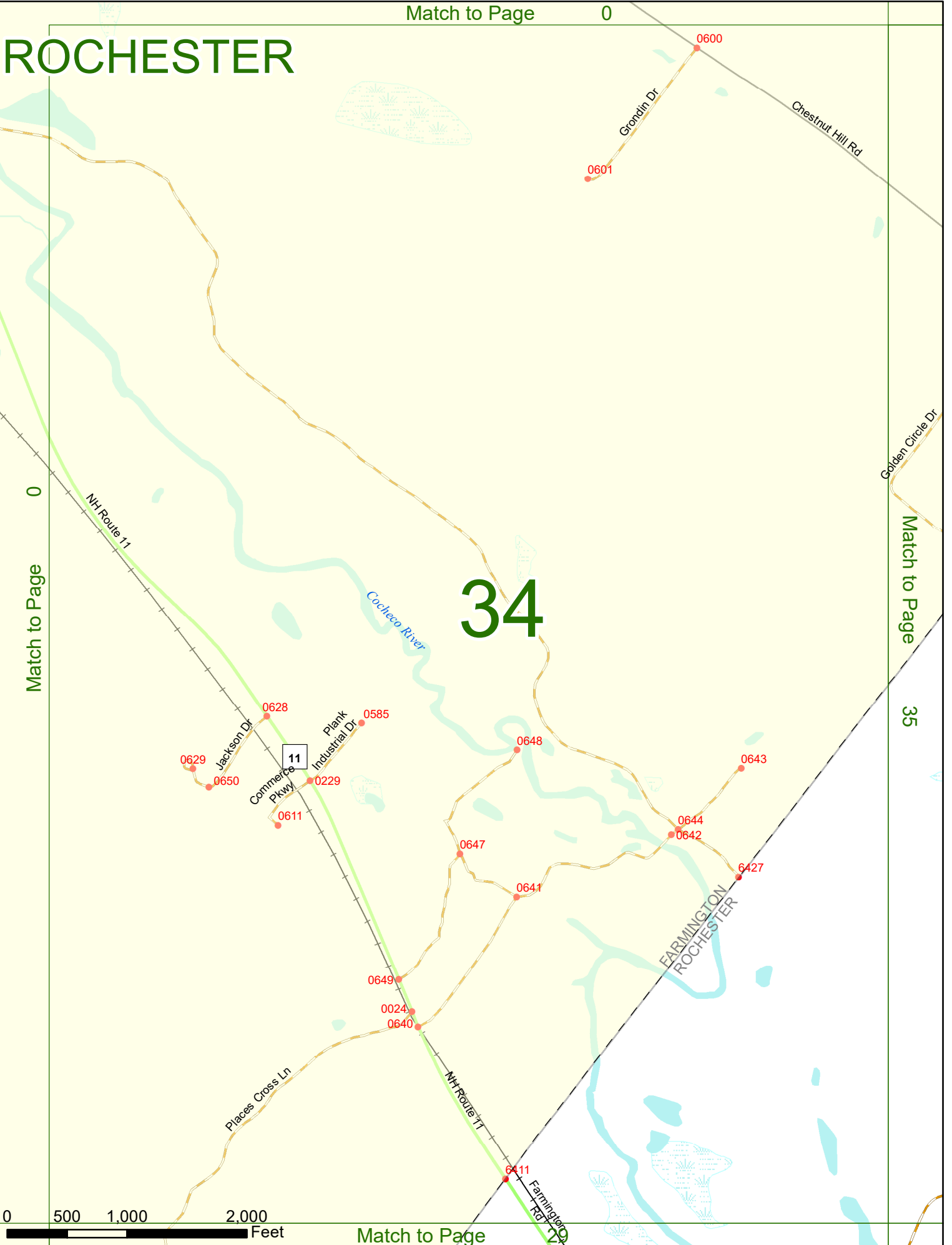


ROCHESTER

34

Match to Page 0

Match to Page 35



ROCHESTER

Match to Page 37

34

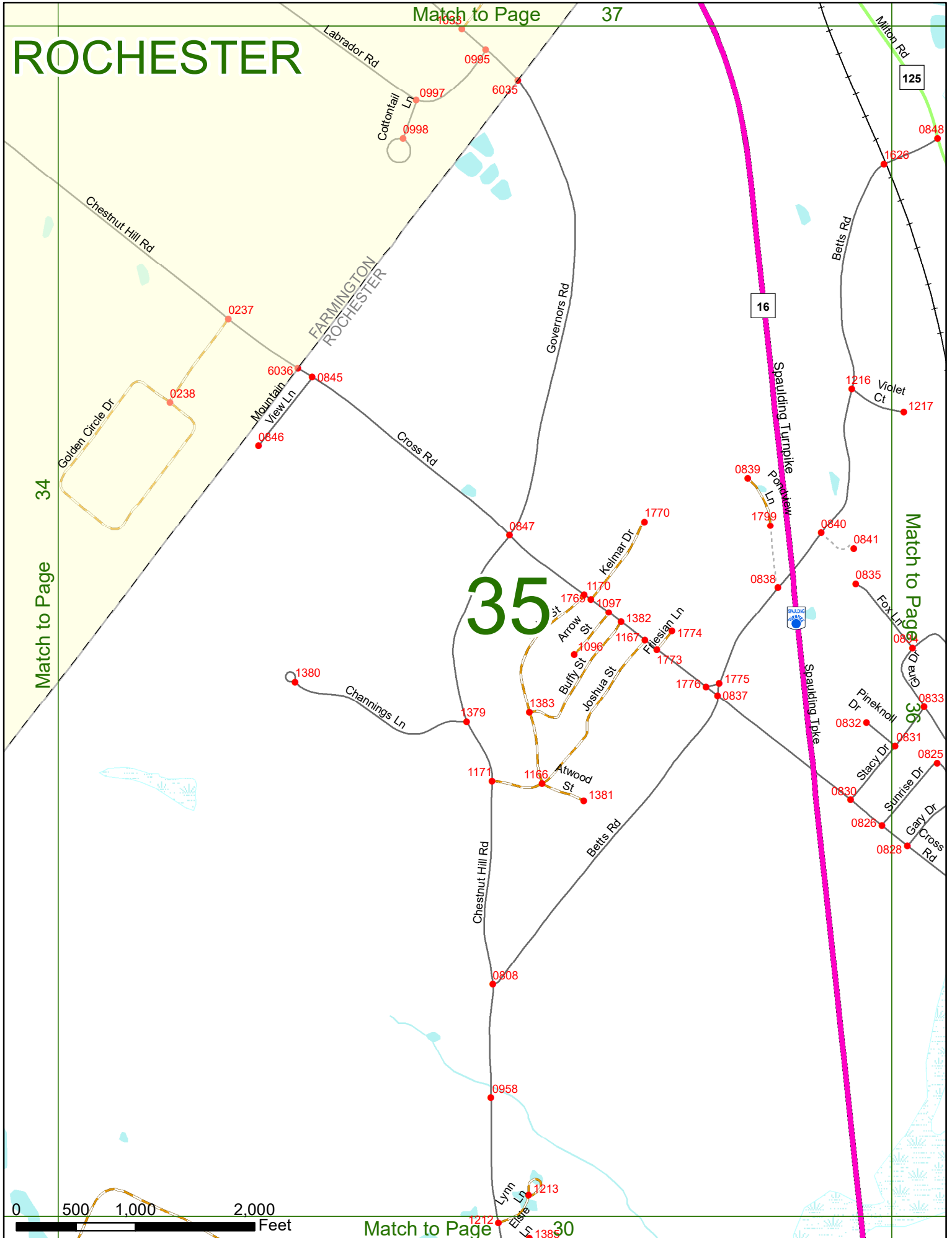
Match to Page

35

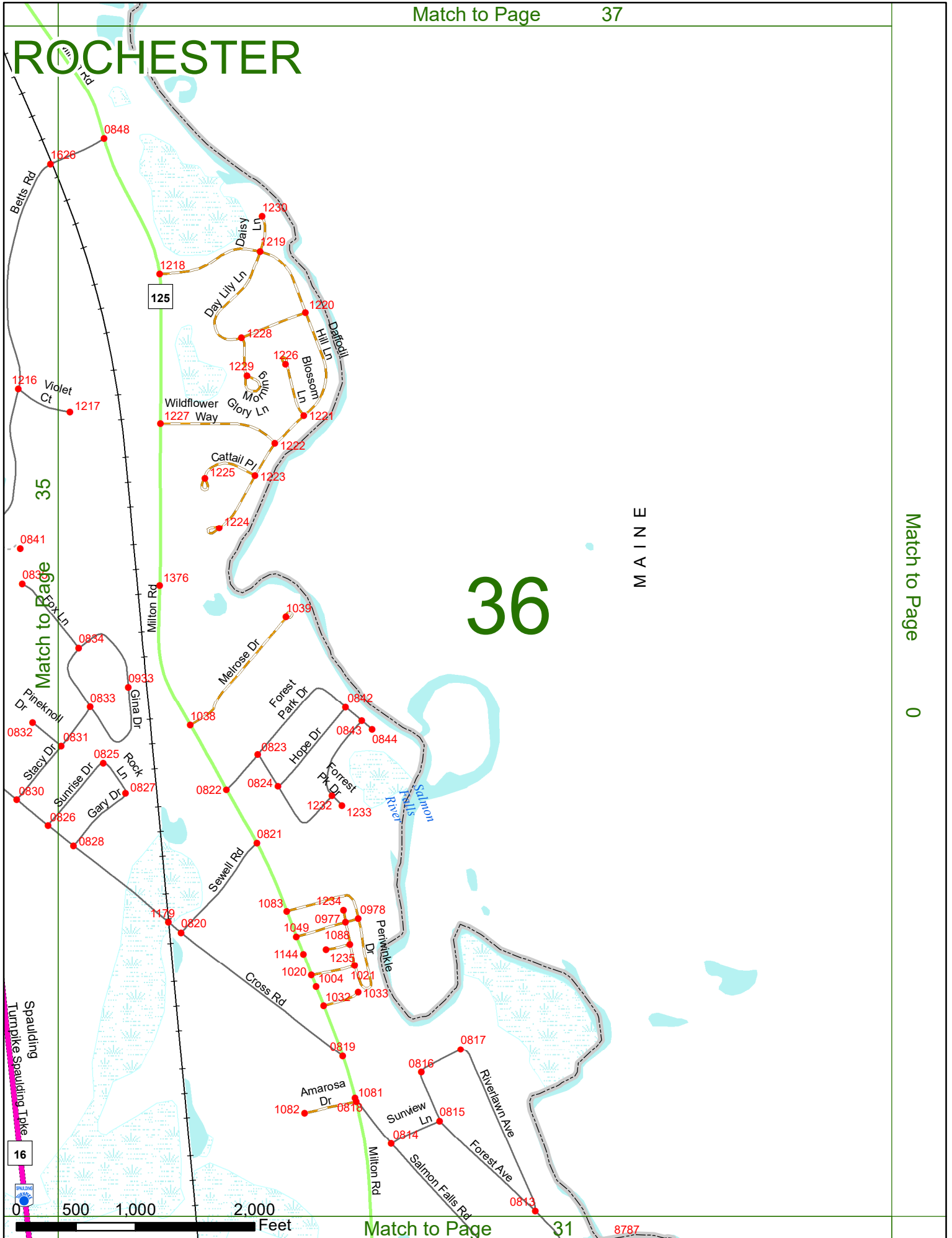
Match to Page

36

Match to Page 30




ROCHESTER



ROCHESTER

Match to Page 0

Match to Page 0

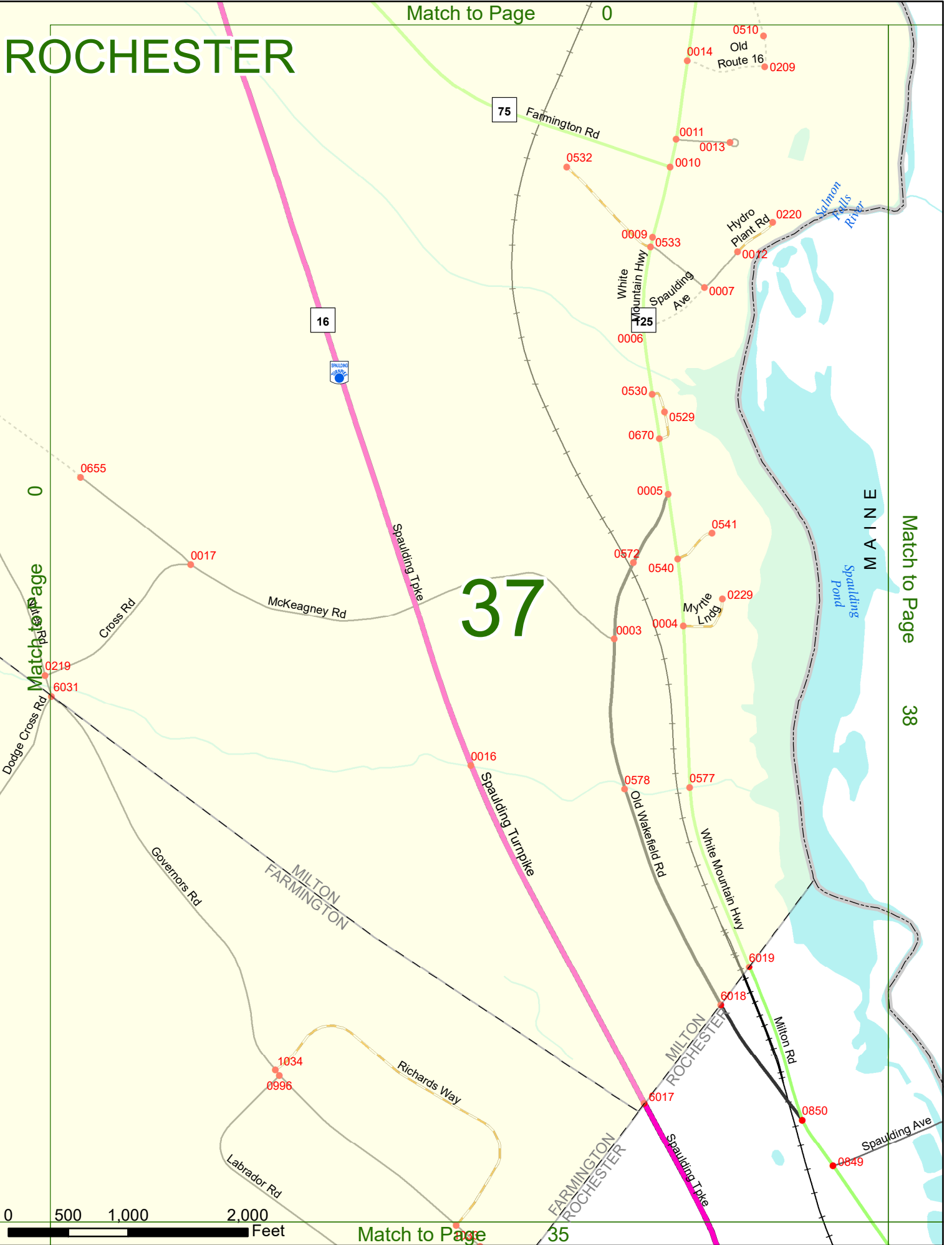


Match to Page 35

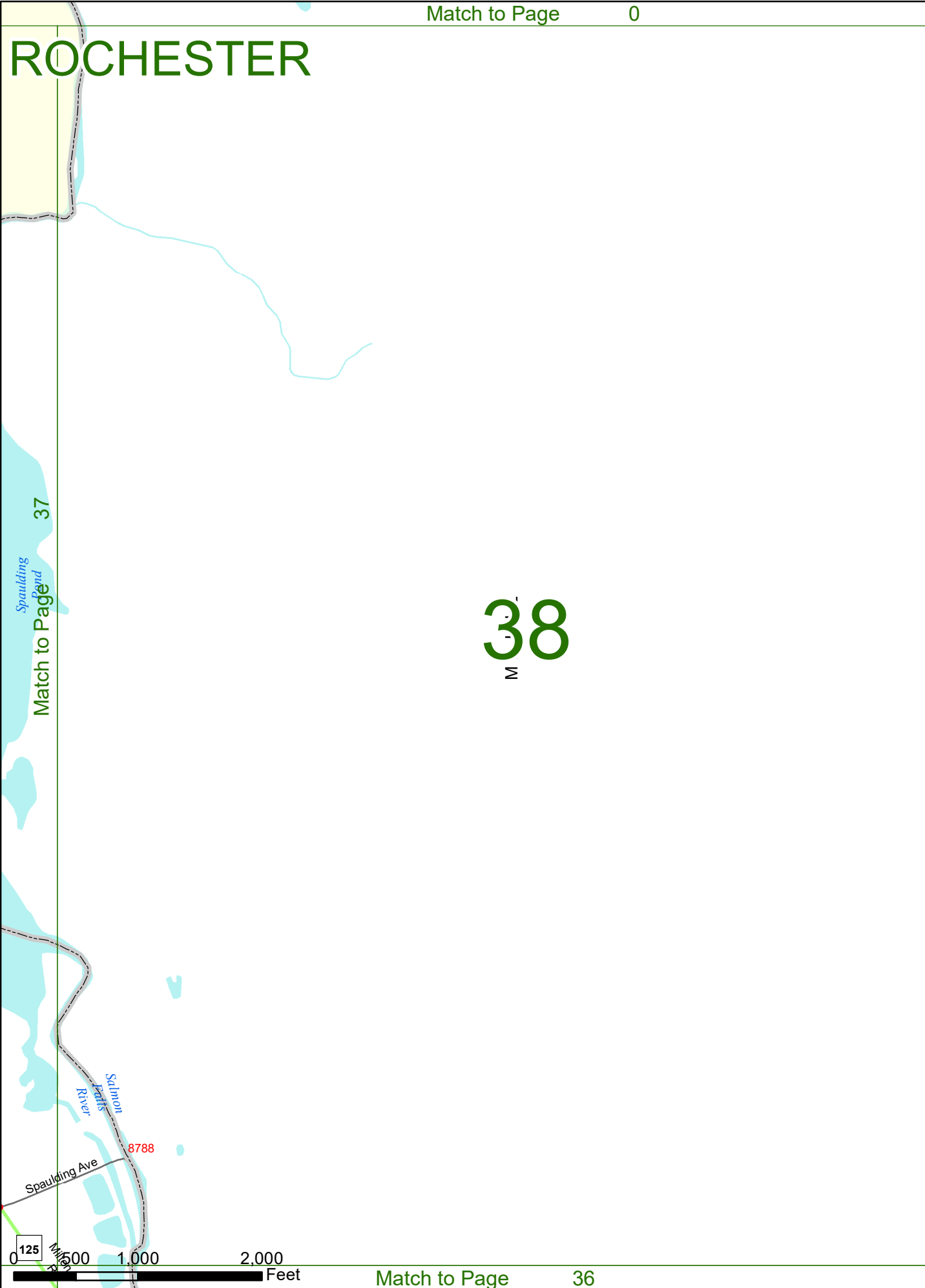
37

Match to Page 38

MAINE



ROCHESTER



Match to Page 37

38

Match to Page 0

