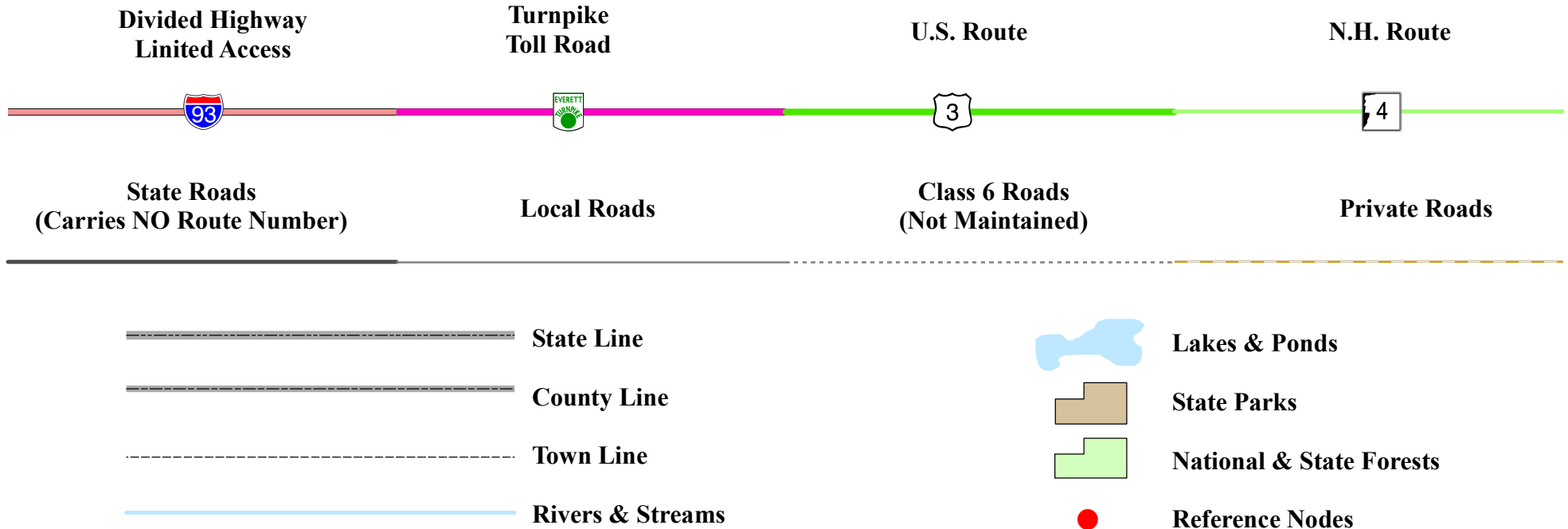


New Hampshire
DOT
 Department of Transportation

Maps and data sets are not guaranteed to be free from errors and omissions. Data is in a constant state of update and correction by various groups and agencies. Information displayed on this map is the best available at the time of publication.

2022 Nodal Reference Bookmap

LEGEND



NHDOT will accept crash locations based on the State of NH Uniform Police Traffic Accident Report.

Crash occurred on:

Option 1 Street Address
 123 Main Street

Option 2 Route No and/or Distance from NESW Intesecting Road, Bridge,
 Street name Intersecting Street Town/County line
 Main Street 500 E Oak Street

Option 3 First Node Distance from First Node Second Node
 515 212 632

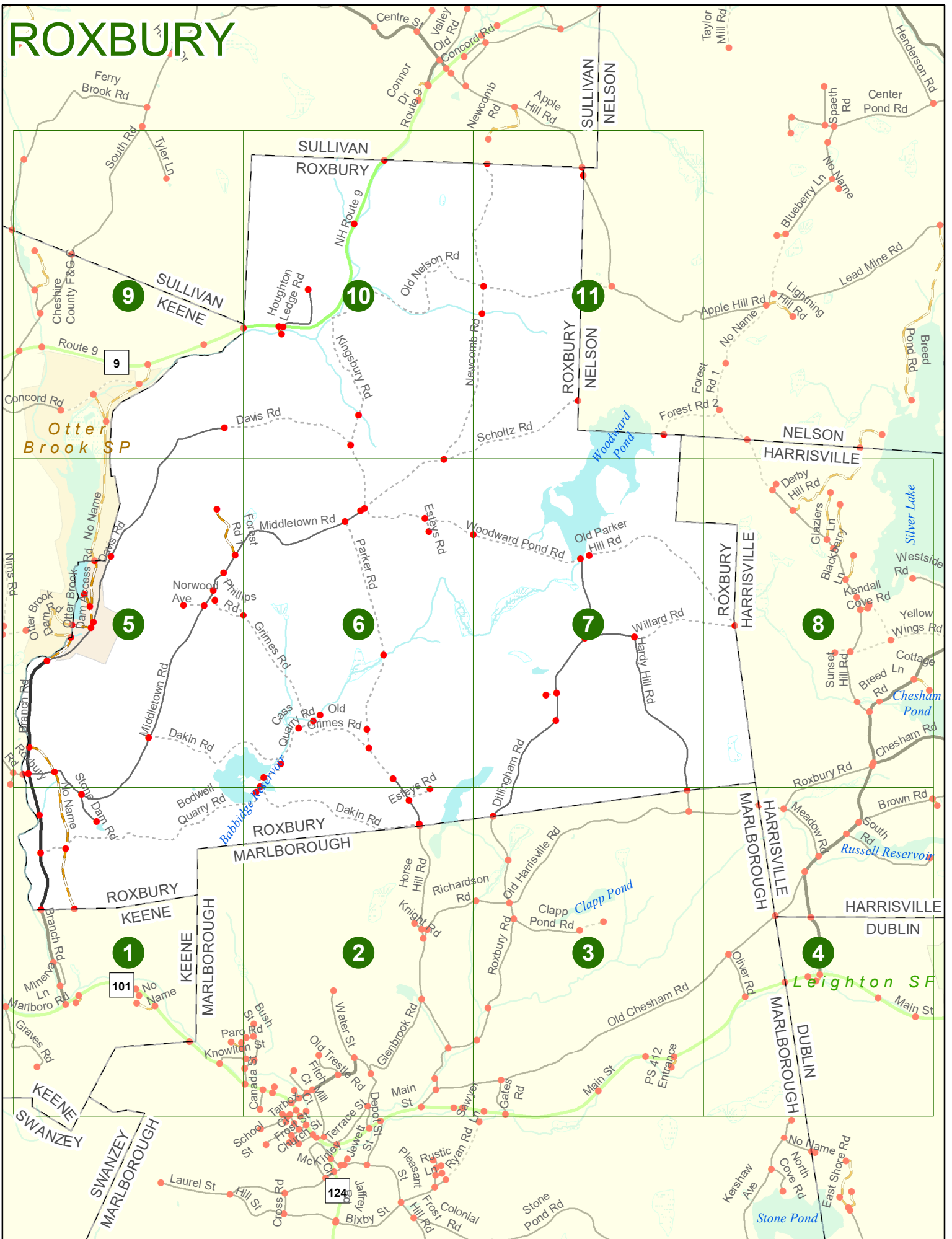
Option 4 Route No and/or Mile Marker on Interstate Only NESW Mile (Marker)
 Street name
 189S 700 feet S 36.8

Option 3 – Example

Street Name Loudon Road
First Node 803
Distance from First Node 318 Ft
Second Node 813



ROXBURY



ROXBURY

Match to Page 5

Babbidge Reservoir

Middletown Rd

Stone Dam Rd

Bodwell Quarry Rd

ROXBURY MARLBOROUGH

6074 ROXBURY KEENE 6440

1

Match to Page 0

Match to Page 2

0006 Branch Rd
0005 Mineral Ln

101
1859
1860
2011
2010

Marlboro Rd
The Branch Minnewawa Brook


KEENE MARLBOROUGH

Main St

0239
0240
0238
0252
0241
0253
0237
0236
0220
0219
Paro Rd
Whitcomb Rd
Knowlton St
Canada St

Graves Rd
0012

KEENE SWANZEY



Match to Page 0

Match to Page 6


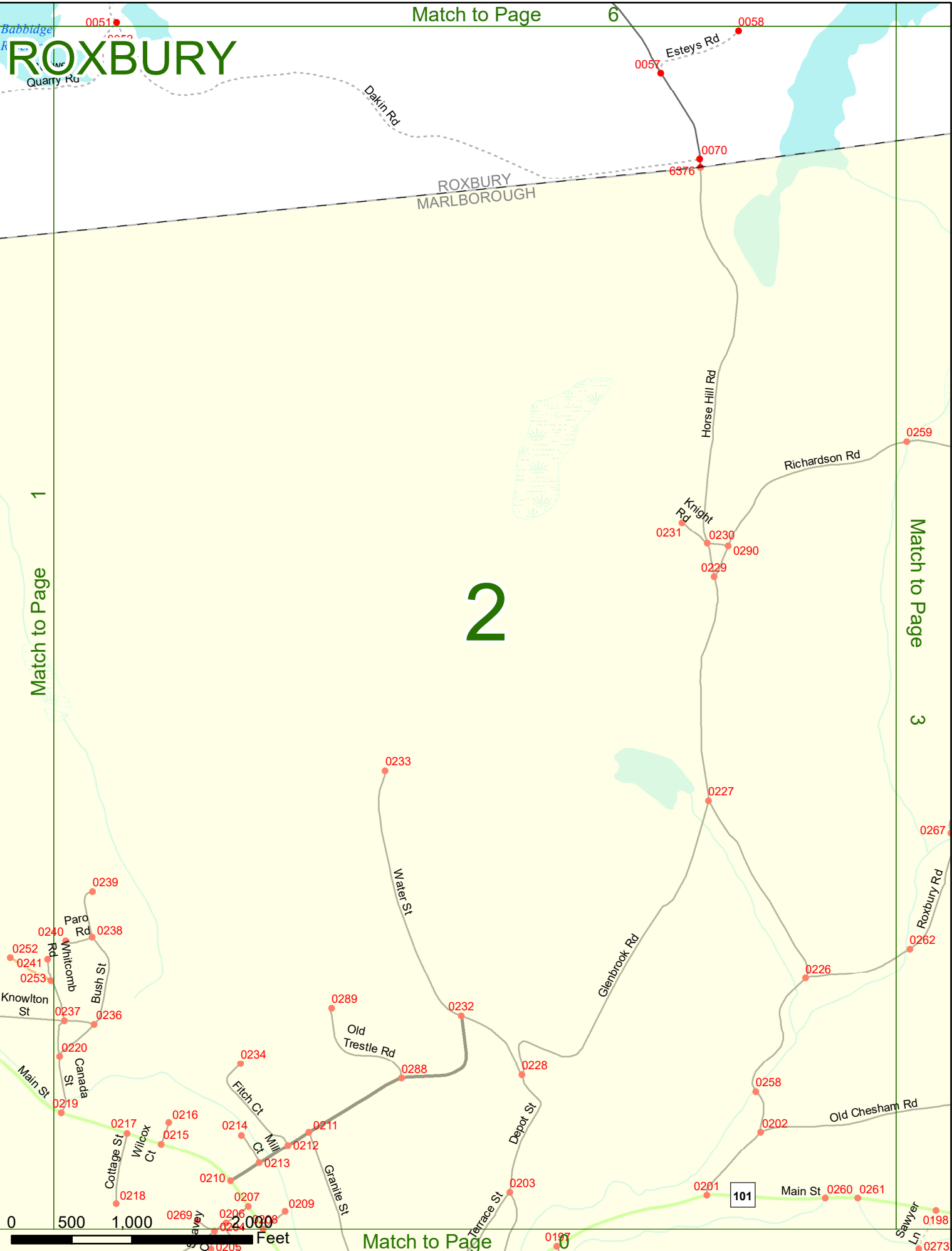
ROXBURY

ROXBURY
MARLBOROUGH

2

Match to Page 1

Match to Page 3



Match to Page

101

0273

ROXBURY

ROXBURY
MARLBOROUGH

6374

Hardy Hill Rd

0242

Old Harrisville Rd

6375

Old Harrisville Rd

0257

Dillingham Rd

0259

Richardson Rd

0225

0223

Clapp Pond Rd

0251

0224

3

Match to Page 2

Match to Page 4

Roxbury Rd

0267

Old Chesham Rd

0262

0264

PS 412
Entrance

0294

0295

0200

Gates Rd

Main St


101

0263

0261

0198

0199

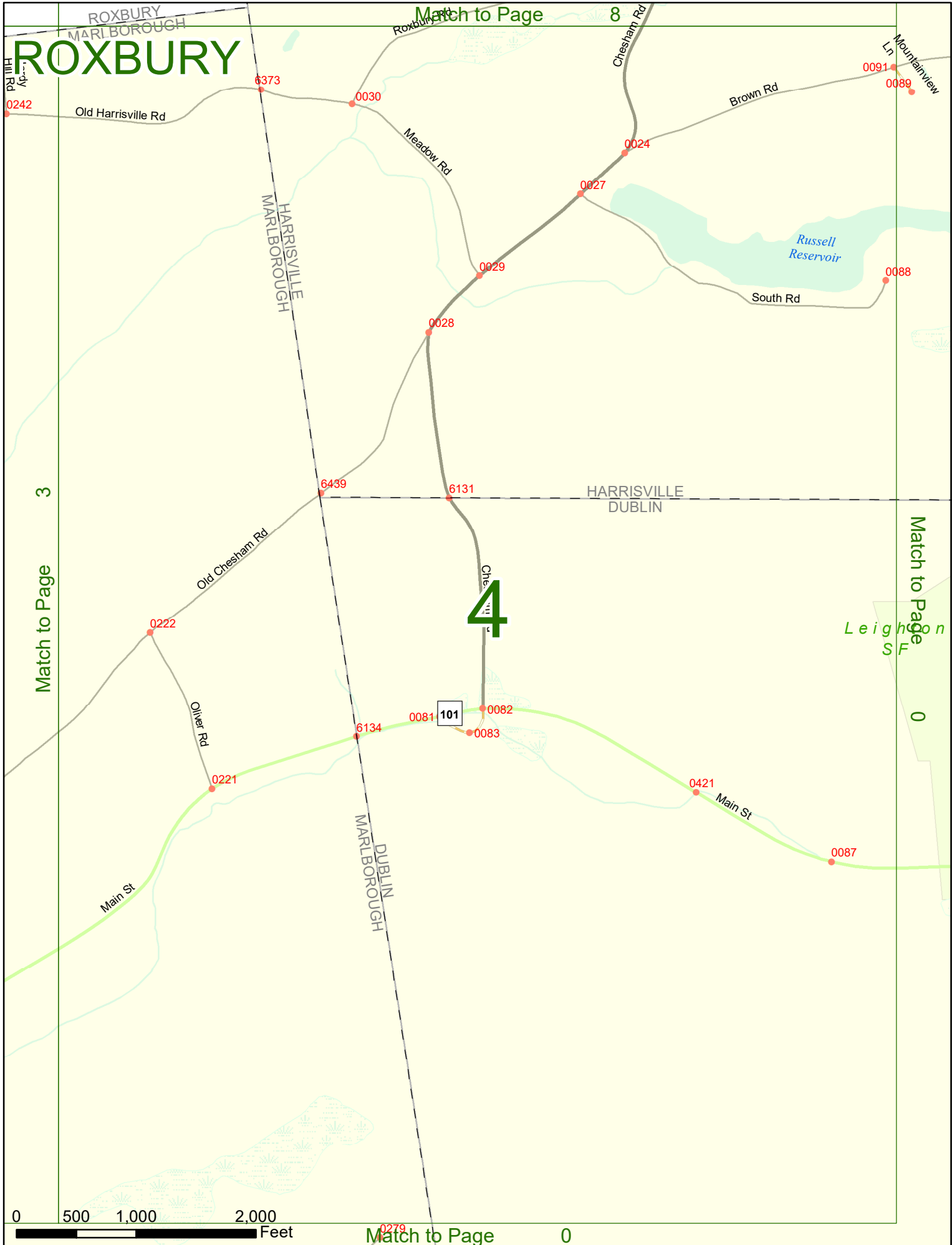


0273

ROXBURY

Match to Page 8

Mountainview Ln
0091
0089



Match to Page 0

Leighon SF

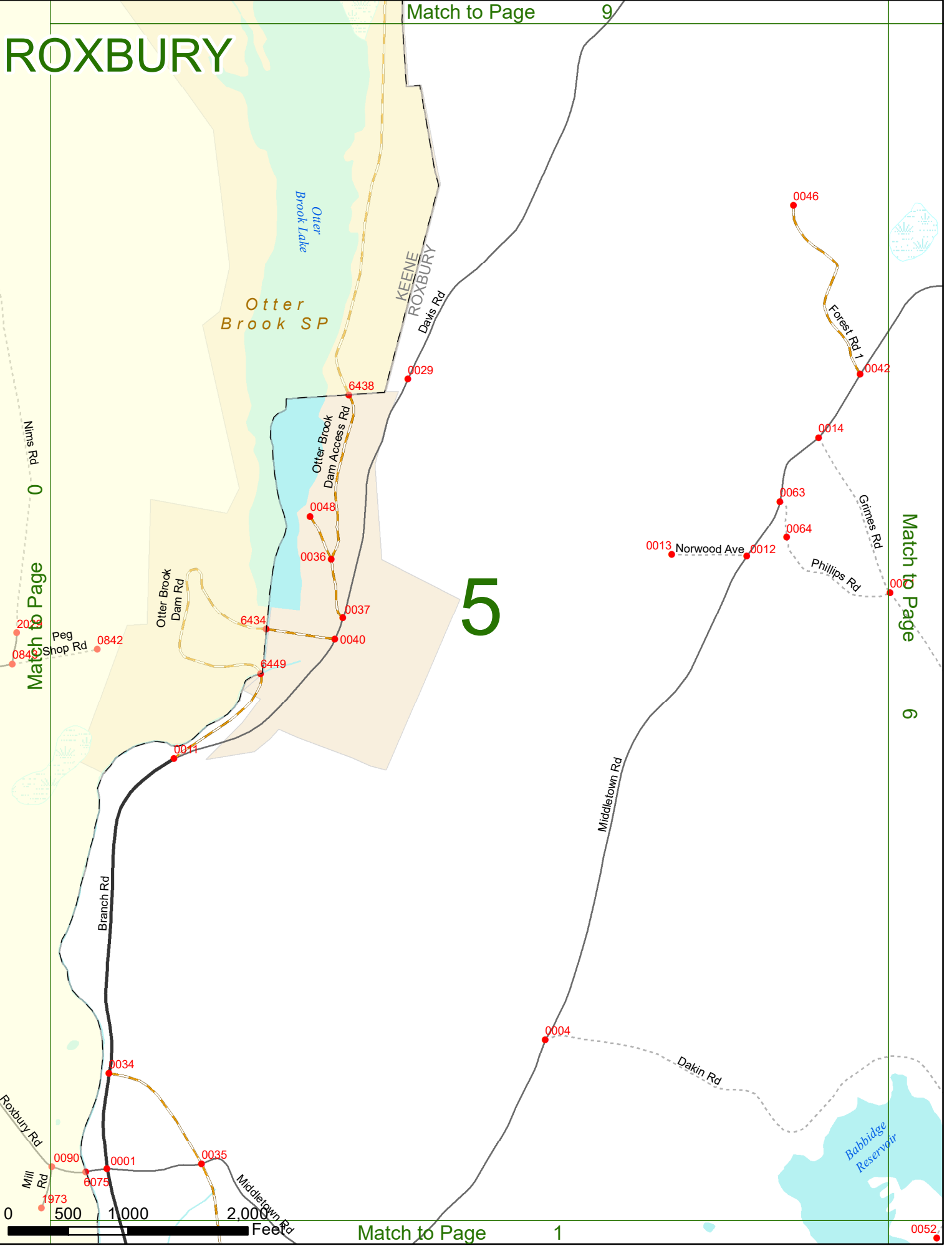
0 500 1,000 2,000 Feet

Match to Page

0

ROXBURY

Match to Page 9



5

Match to Page 0

Match to Page 6

Match to Page 1

0052

0 500 1,000 2,000 Feet

ROXBURY

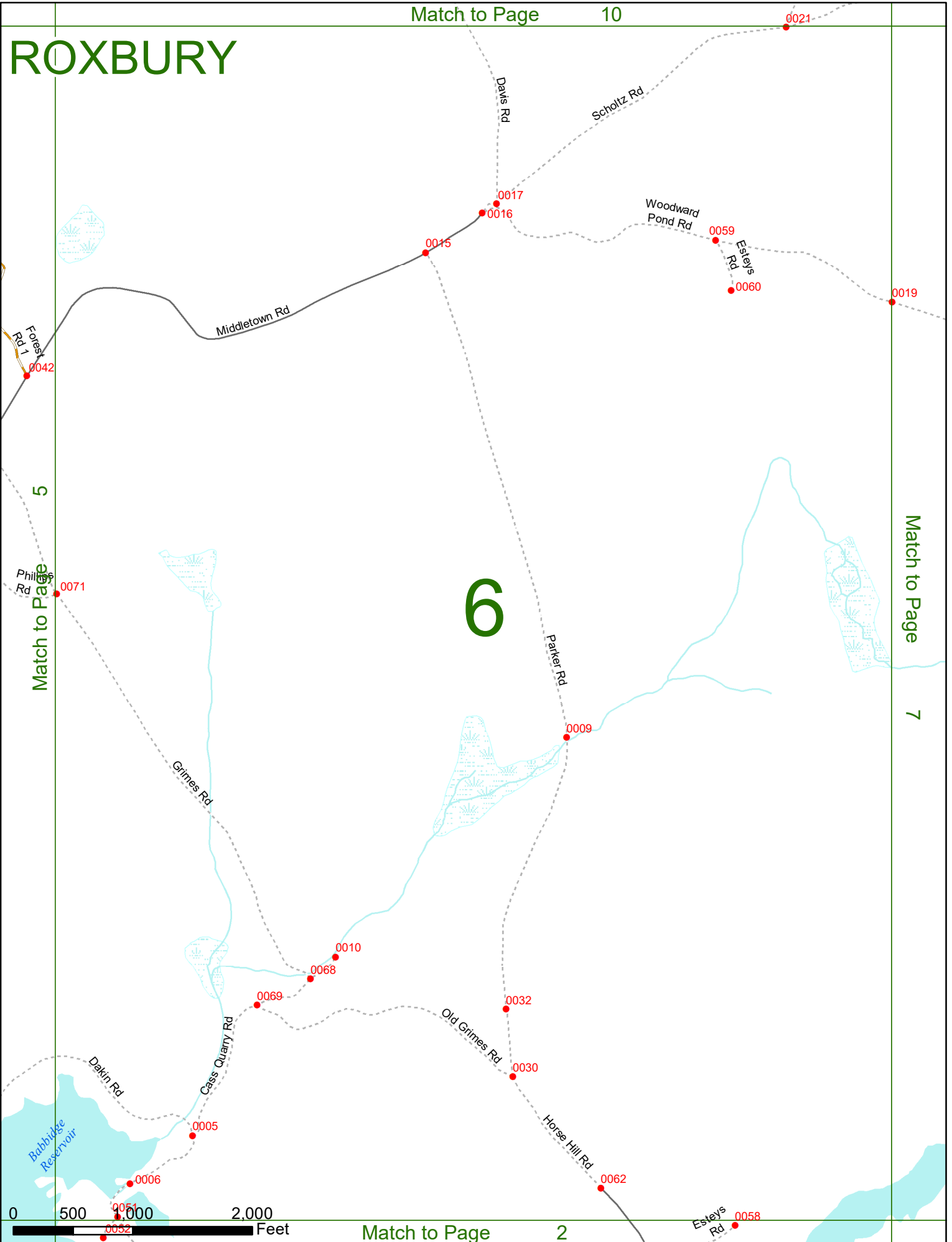
6

5

Match to Page

7

Match to Page



ROXBURY

ROXBURY
HARRISVILLE

Woodward Pond

0019

Woodward Pond Rd

0018

0045

Old Parker Hill Rd

6

Match to Page

7

Willard Rd

Match to Page

8

0008

0007

Old John
Houghton Rd

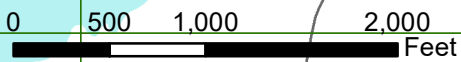
0056

0055

0020

Dillingham Rd

Hardy Hill Rd



6374

ROXBURY
MARLBOROUGH

ROXBURY

Match to Page 0

Match to Page 7

Match to Page 0

8

Meridenfield Ln
0146
0145

0130

Derby Hill Rd
0128

0127

Harken Hanson Ln
0129

0126

Glaziers Ln

0125

Blackberry Ln
0124

0037

Kendall Cove Rd
0122
0123
0220
0221

Wells Lake Rd

0040

Westside Rd

Old Parker Hill Rd

Willard Rd

HARRISVILLE
ROXBURY

6372

Yellow Wings Rd

Monadnock Rd
0213

0035

Sunset Hill Rd

0193

0197

0031

Breed Rd

0097

Cottage Ln
0098

Chesham Pond

Chesham Rd

0025

0224

Roxbury Rd



Match to Page 4

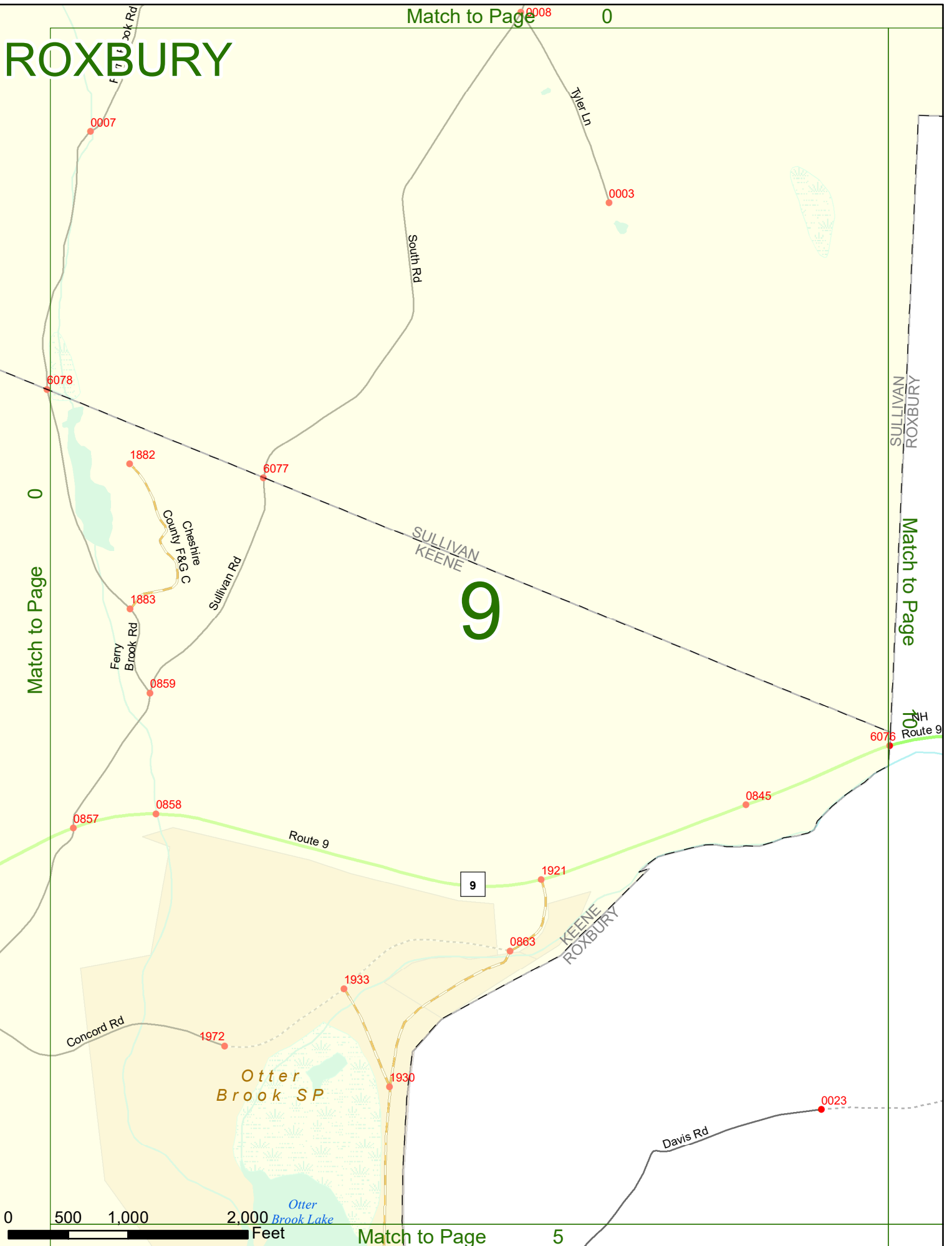
ROXBURY

Match to Page 0

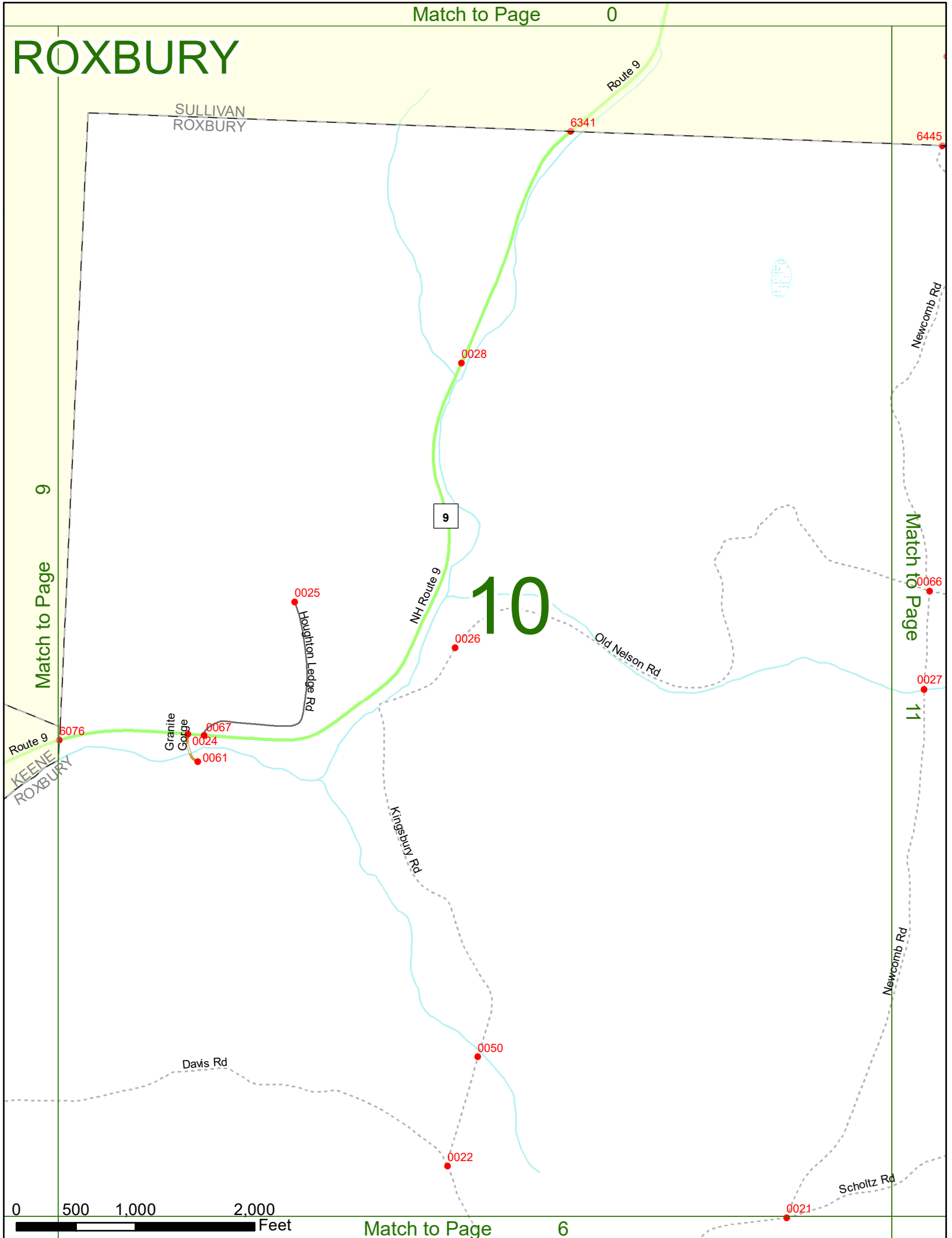
Match to Page 0

Match to Page 10

9



ROXBURY



ROXBURY

Match to Page 0

Match to Page 10

Match to Page 0

11

0 500 1,000 2,000 Feet

Match to Page 7

