

New Hampshire  
**DOT**  
 Department of Transportation

Maps and data sets are not guaranteed to be free from errors and omissions. Data is in a constant state of update and correction by various groups and agencies. Information displayed on this map is the best available at the time of publication.

# 2022 Nodal Reference Bookmap

## LEGEND



NHDOT will accept crash locations based on the State of NH Uniform Police Traffic Accident Report.

Crash occurred on:

**Option 1**     Street Address  
                   123 Main Street

**Option 2**     Route No and/or     Distance from             NESW             Intesecting Road, Bridge,  
                   Street name             Intersecting Street                                     Town/County line  
                   Main Street                     500                     E                     Oak Street

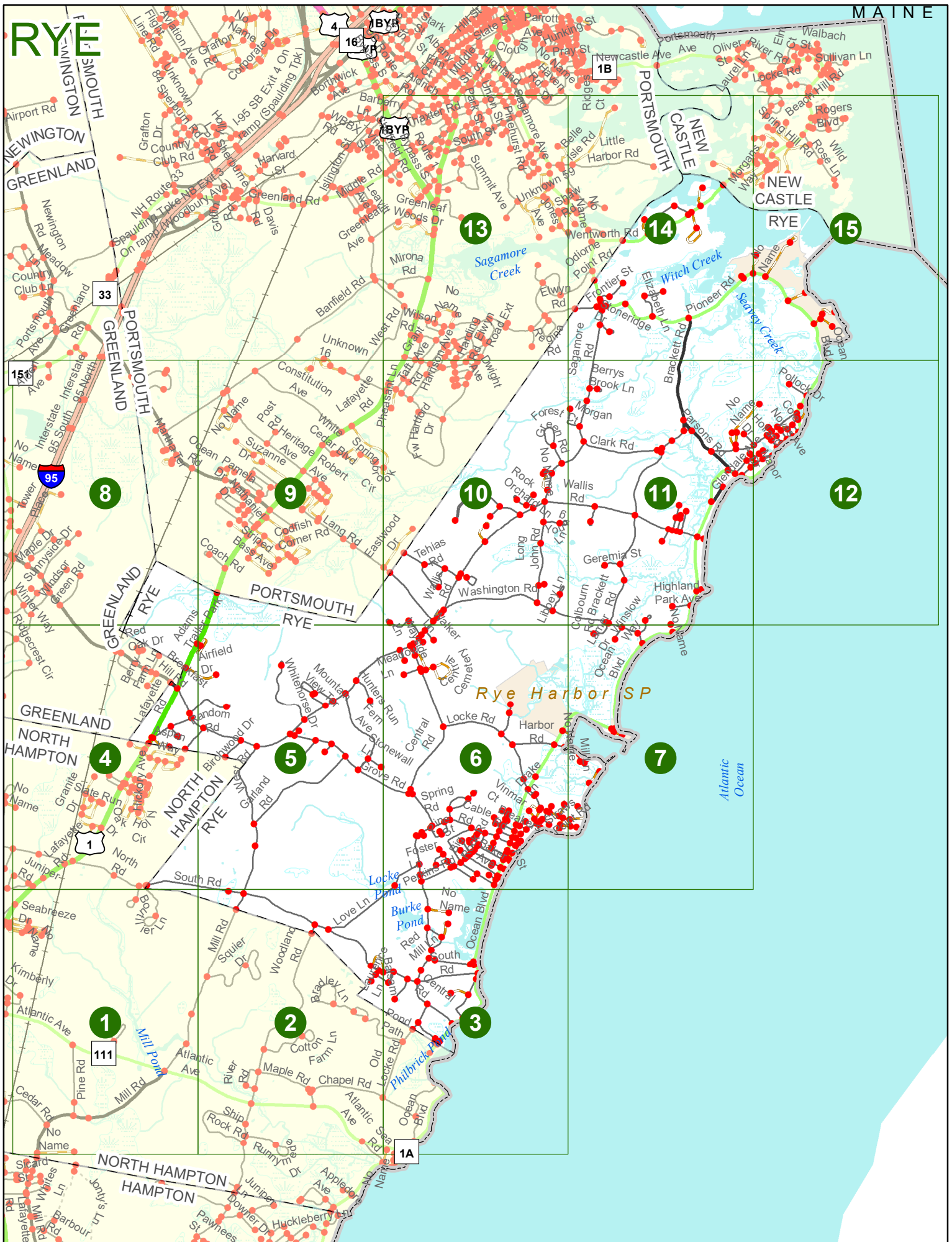
**Option 3**     First Node                     Distance from First Node                     Second Node  
                   515                                     212                                     632

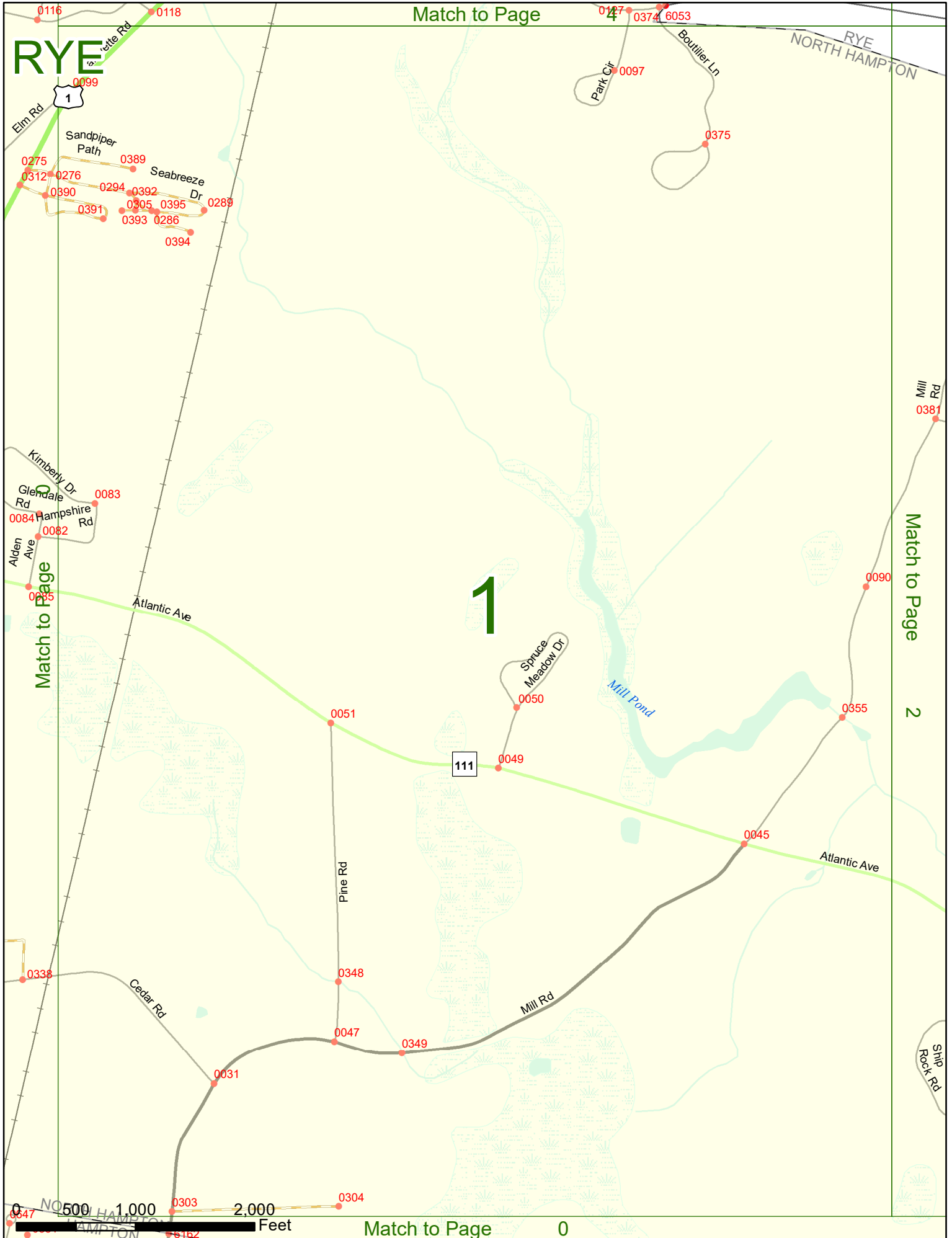
**Option 4**     Route No and/or             Mile Marker on Interstate Only             NESW             Mile (Marker)  
                   Street name  
                   189S                                     700 feet                                     S                     36.8

**Option 3 – Example**

Street Name                     Loudon Road  
First Node                             803  
Distance from First Node             318 Ft  
Second Node                             813







Match to Page

**RYE**


RYE  
NORTH HAMPTON

1

Match to Page

Match to Page

2



Match to Page

0

# RYE

Locke Pond

0697  
0075  
0054  
West Rd

South Rd

Love Ln

Mill Rd

0025

0024

0065

NORTH HAMPTON

Woodland Rd

0382

Saulier Dr

0381

0730

0019

0016

0020

0018

0015

0018

Bradley Ln

0095

0093

0092

Match to Page

1

Match to Page

# 2

Cotton Farm Ln

0086

0041

0355

Match to Page

3

0038

River Rd

0040

0039

Maple Rd

0267

0037

0268

Chapel Rd

0035

Atlantic Ave

0043

111

0036

Ship Rock Rd

0307

Atlantic Ave

0028

Runnymede Dr

0029

0308

0024

Sea Rd

0333

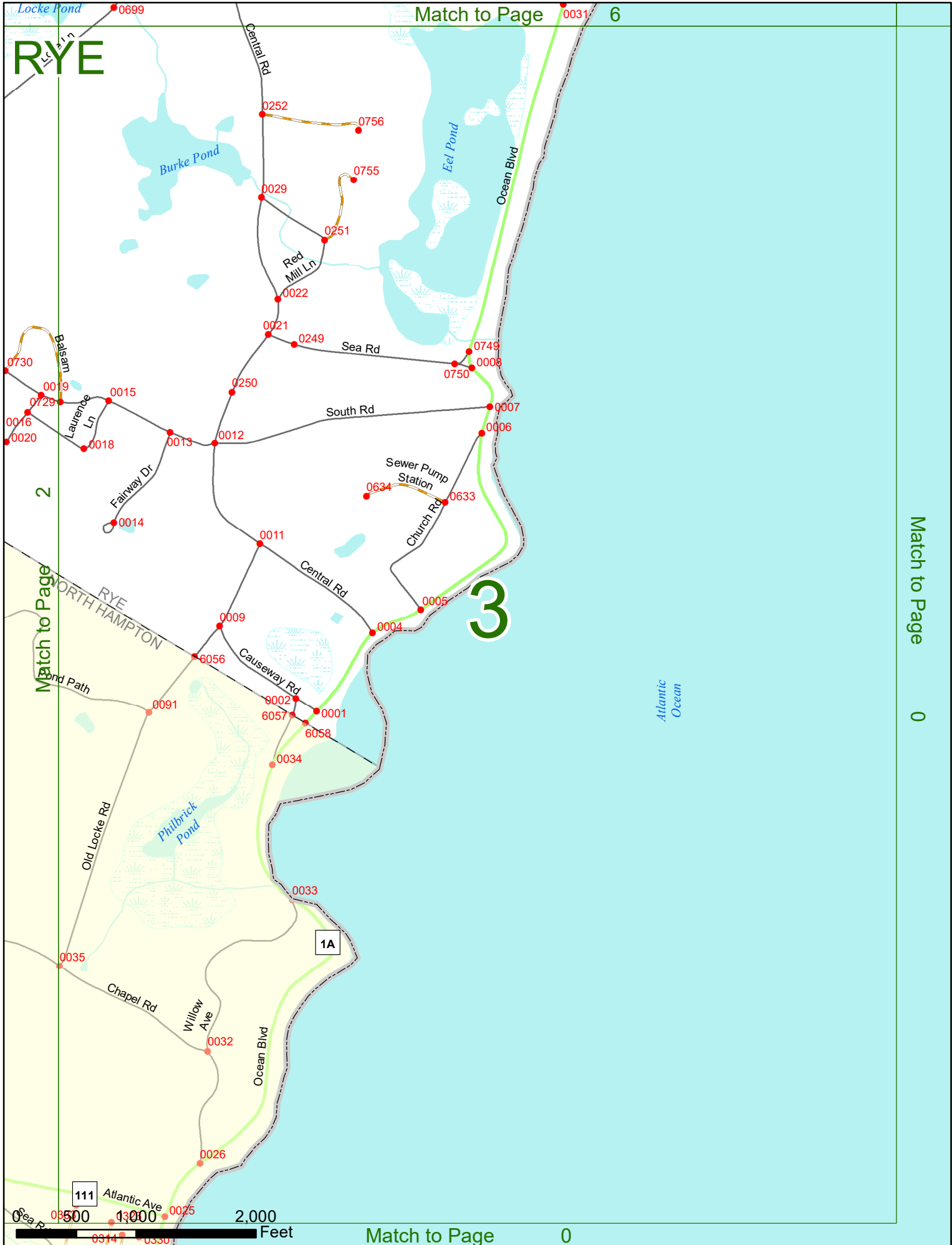
0323

0 500 1,000 2,000 Feet

Locke Pond

# RYE

Match to Page 6



2

Match to Page

# 3

Match to Page

0

111

Atlantic Ave

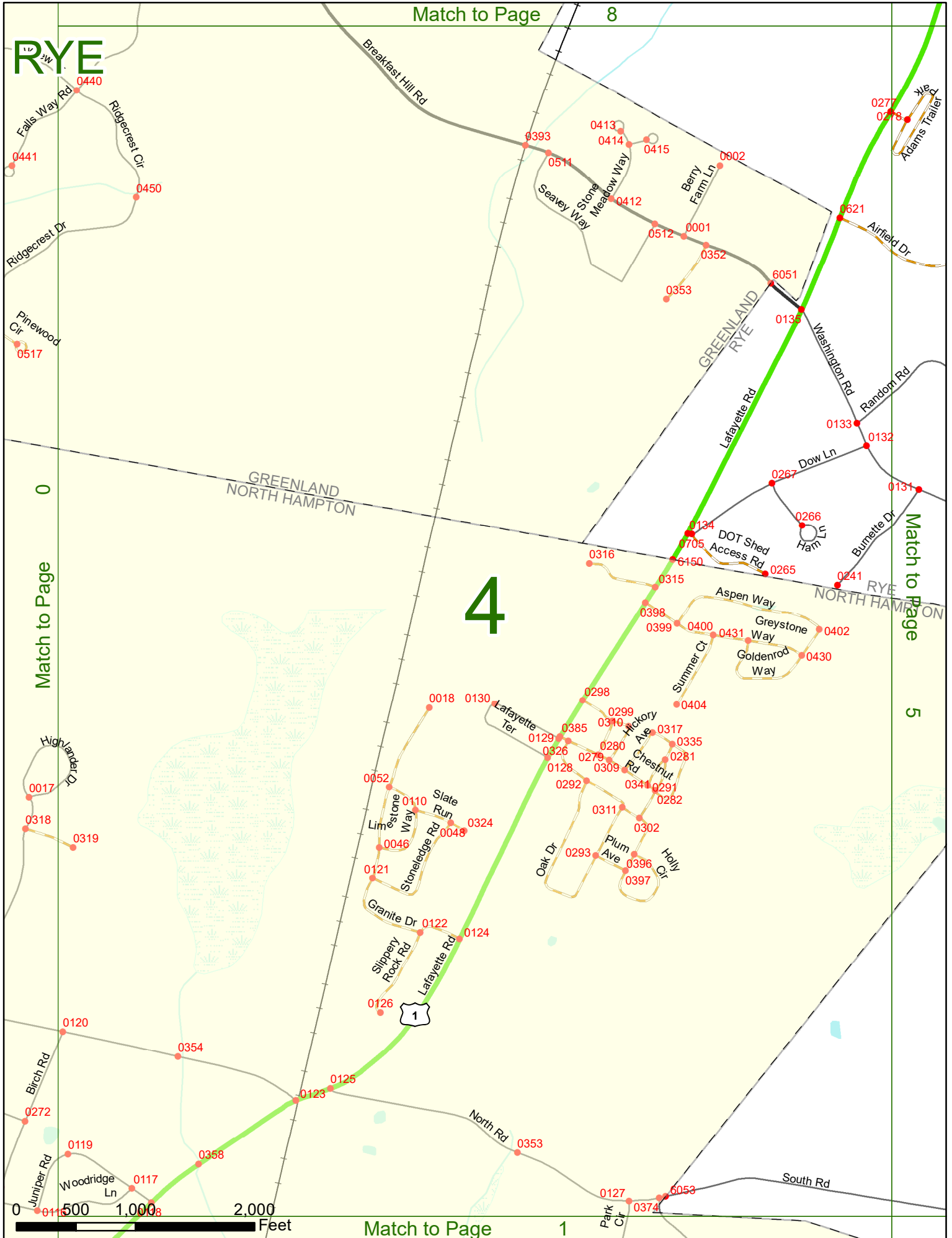
2,000 Feet

Match to Page

0

Match to Page 8

RYE



Match to Page 0

4

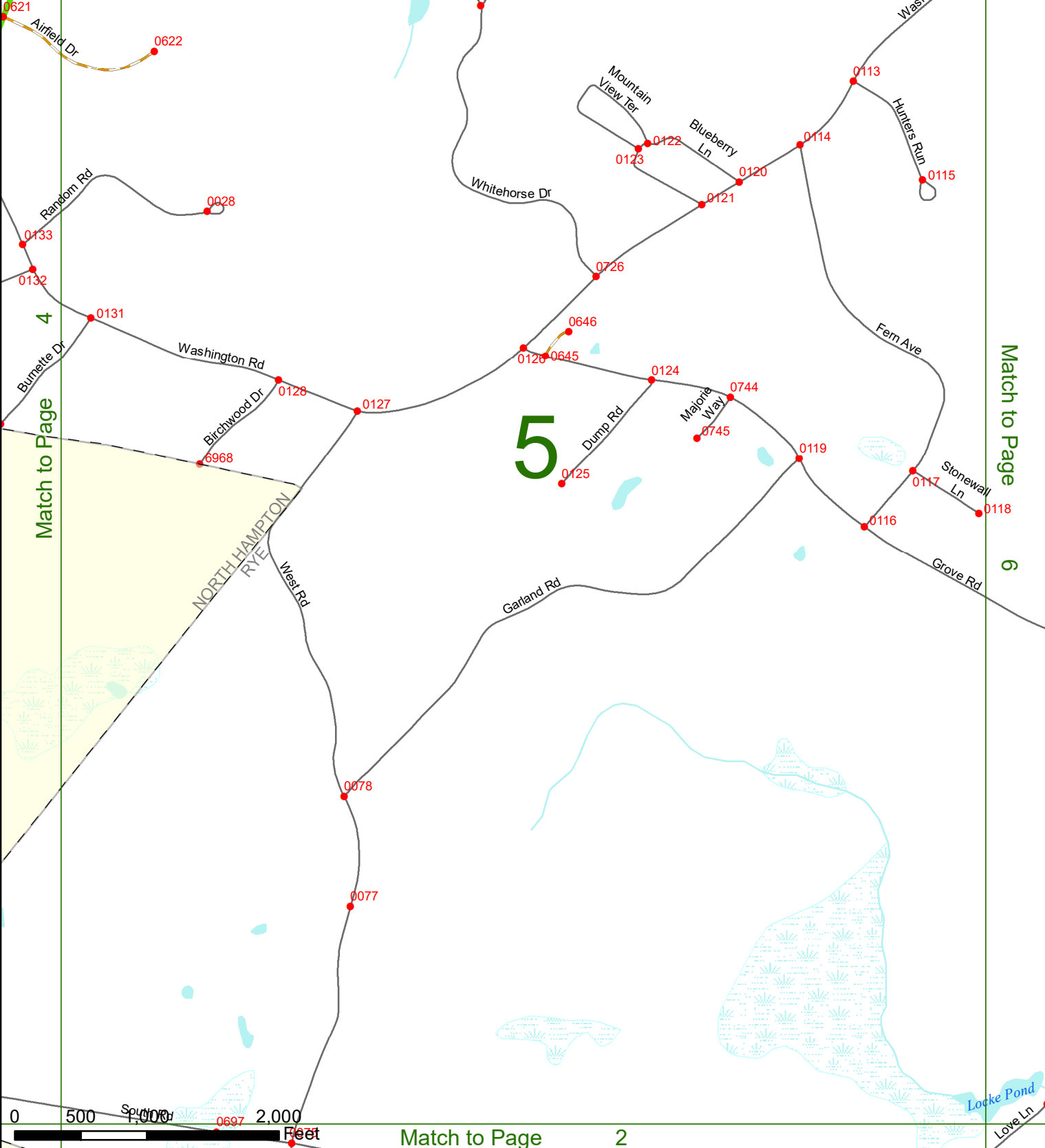
Match to Page 5



Match to Page 1

# RYE

0277 1 0278



# 5

Match to Page

Match to Page

6





# RYE

Rye Harbor SP

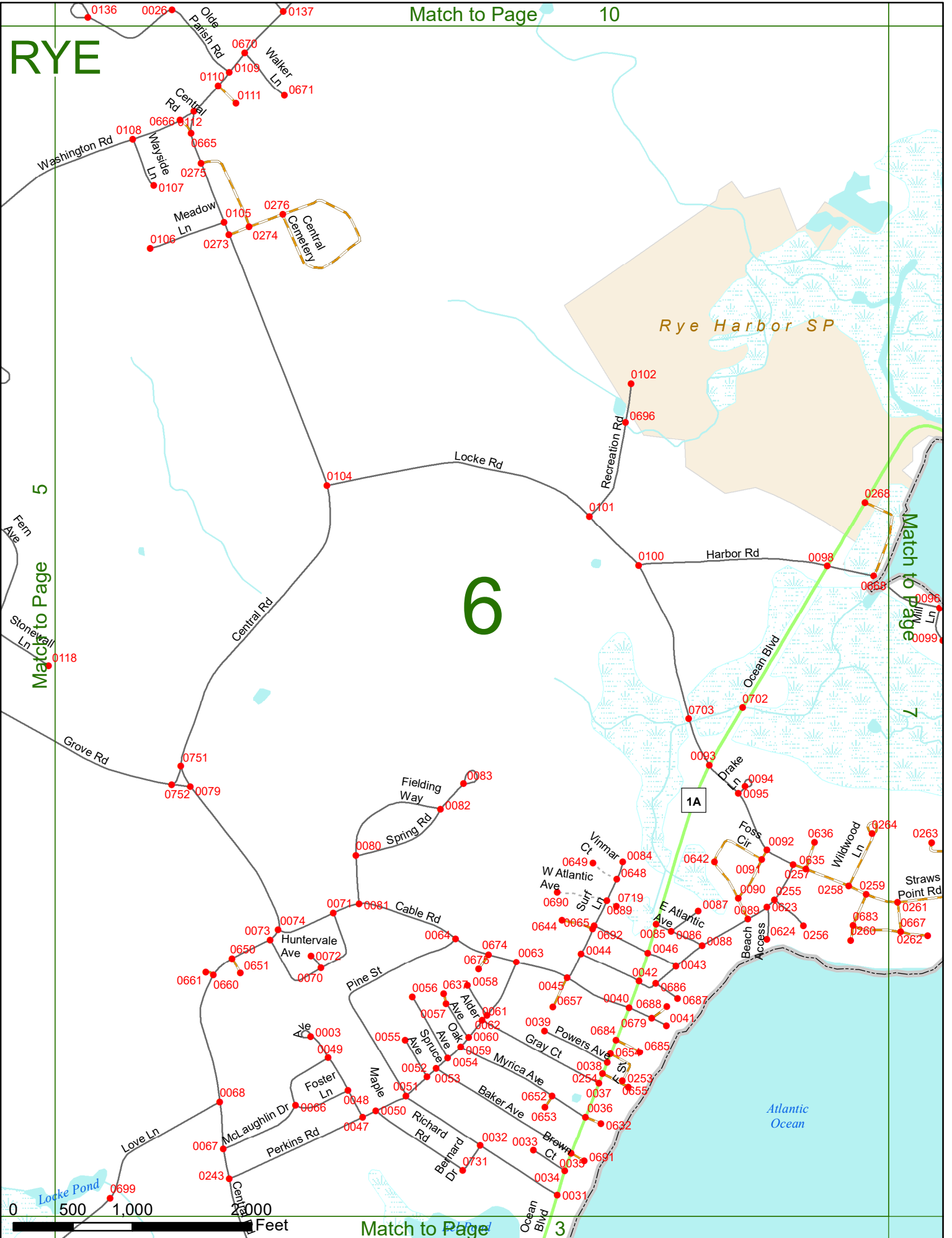
# 6

Match to Page 7

5

Match to Page

7



# RYE

Match to Page

11

0155 Colbourn Rd  
0158  
0157 Lamer Dr  
0159  
0156  
Washington Rd  
0714  
Winslow Way  
0030  
0160

Ocean Blvd

1A

Rye Harbor SP

# 7

Match to Page

0688  
0629  
0270  
0628  
0272

0668  
0096  
0099  
0625  
0626  
0242  
0669

0264  
0263  
0259  
0258  
0683  
0260  
0261  
0262  
0667

Wildwood Ln  
Straws Point Rd

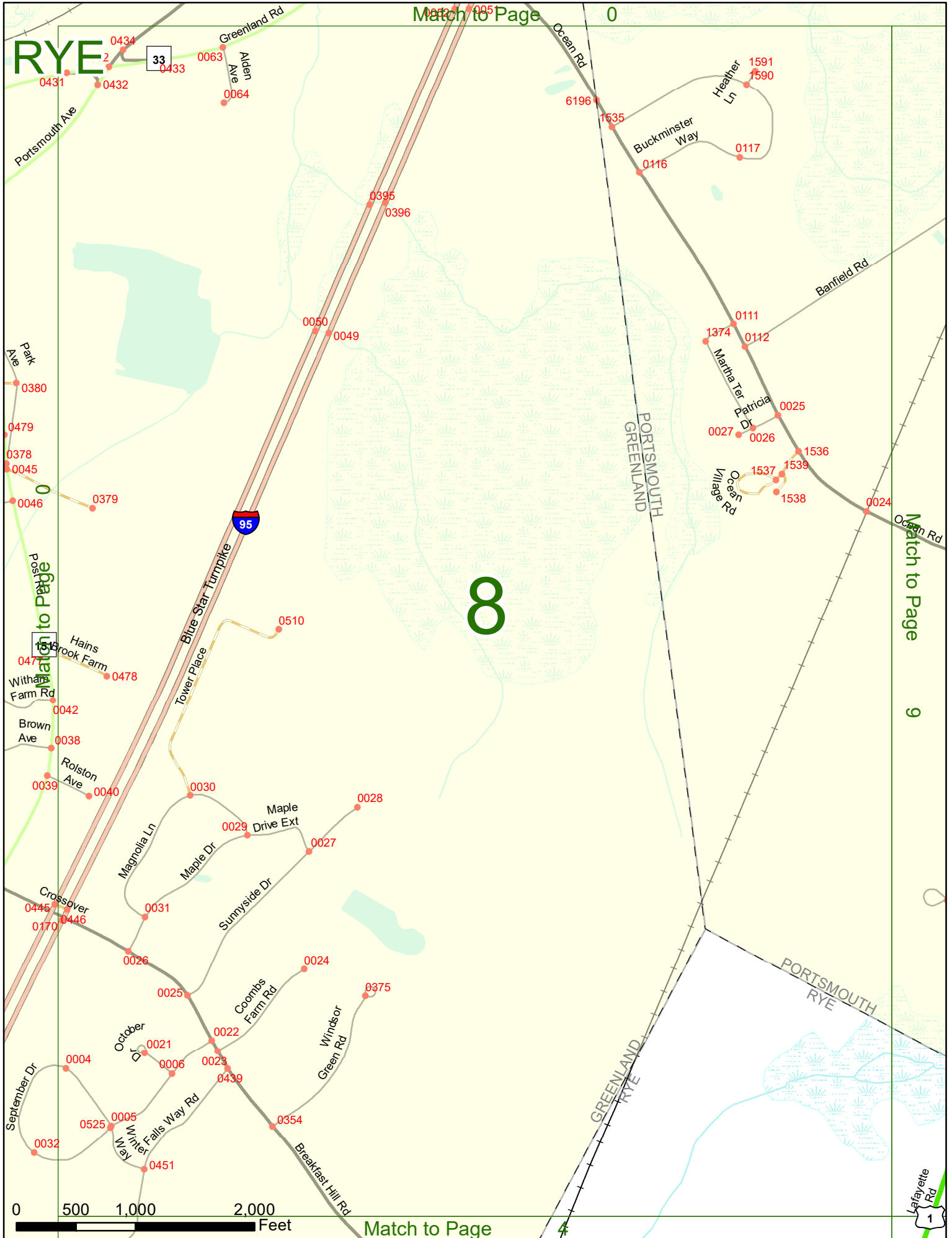
Atlantic Ocean

Match to Page 0

0 500 1,000 2,000 Feet

Match to Page

0



**RYE**

Match to Page 0

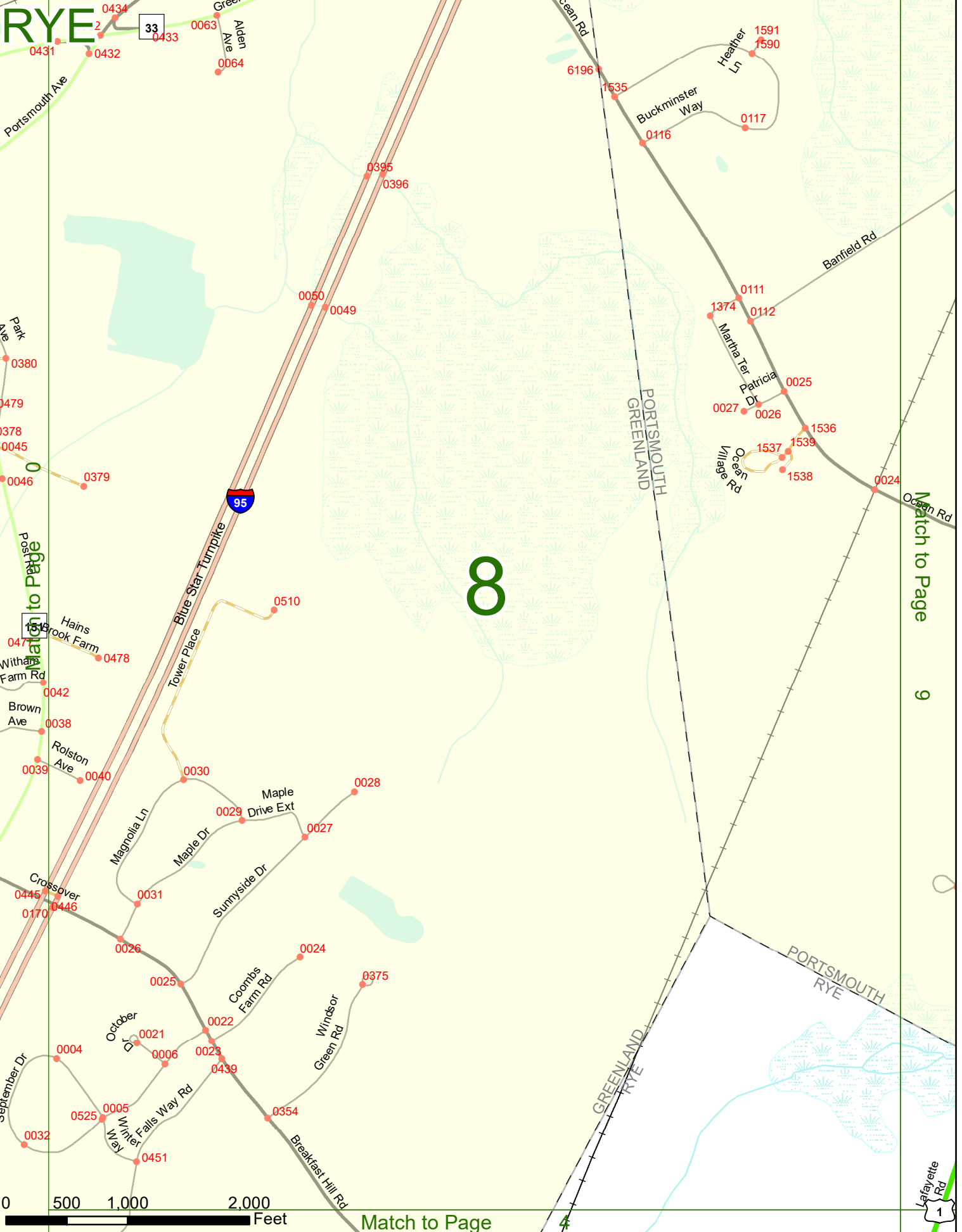
**8**

Match to Page 9

Match to Page 4

0 500 1,000 2,000 Feet

Lafayette Rd  
1



**RYE**

Match to Page 0

**8**

Match to Page 9

Match to Page 4

0 500 1,000 2,000 Feet

Lafayette Rd  
1

# RYE

Match to Page

Match to Page

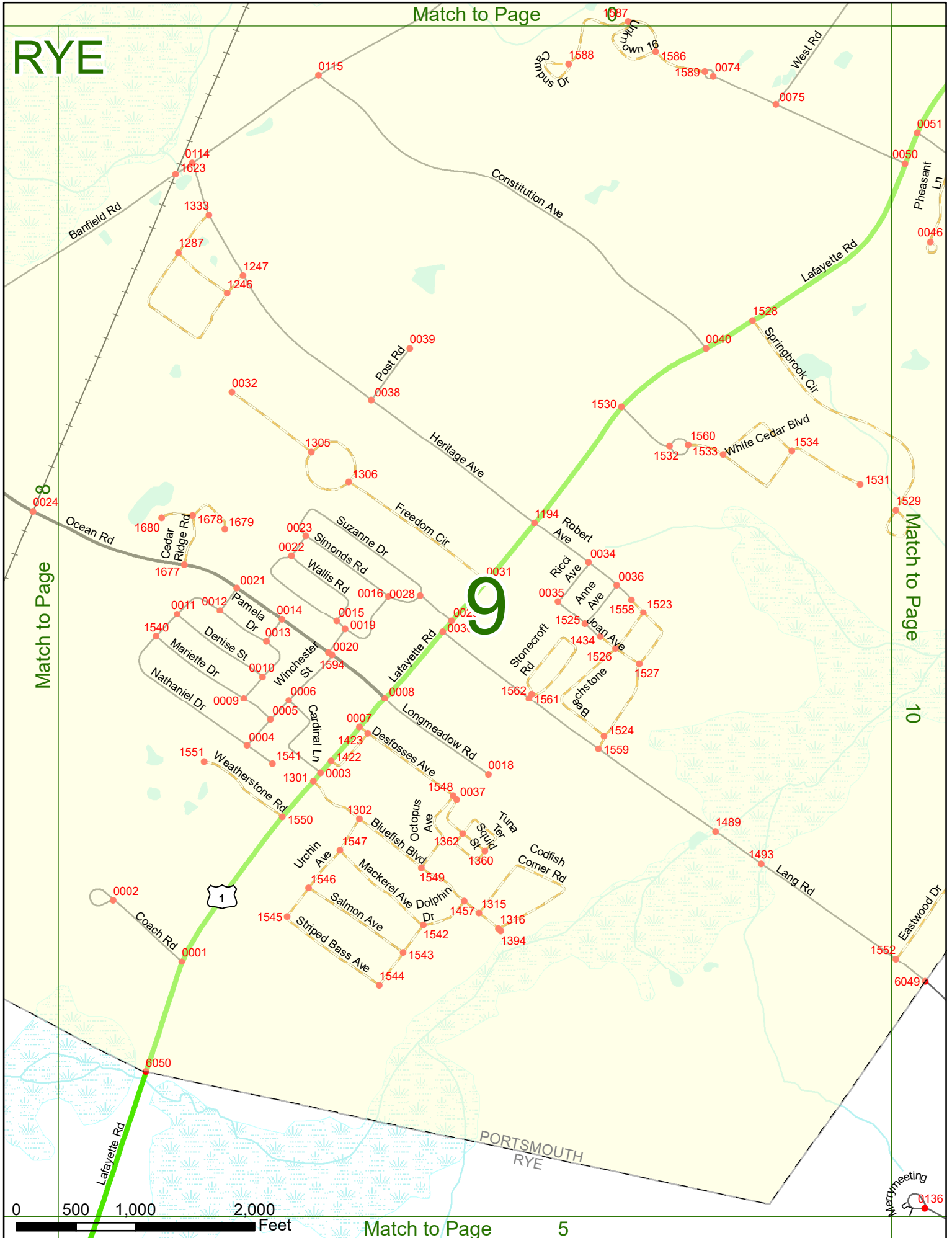
Match to Page

10

# 9

Match to Page

5



# RYE

Match to Page 13

13

1

9

Match to Page

Match to Page

11

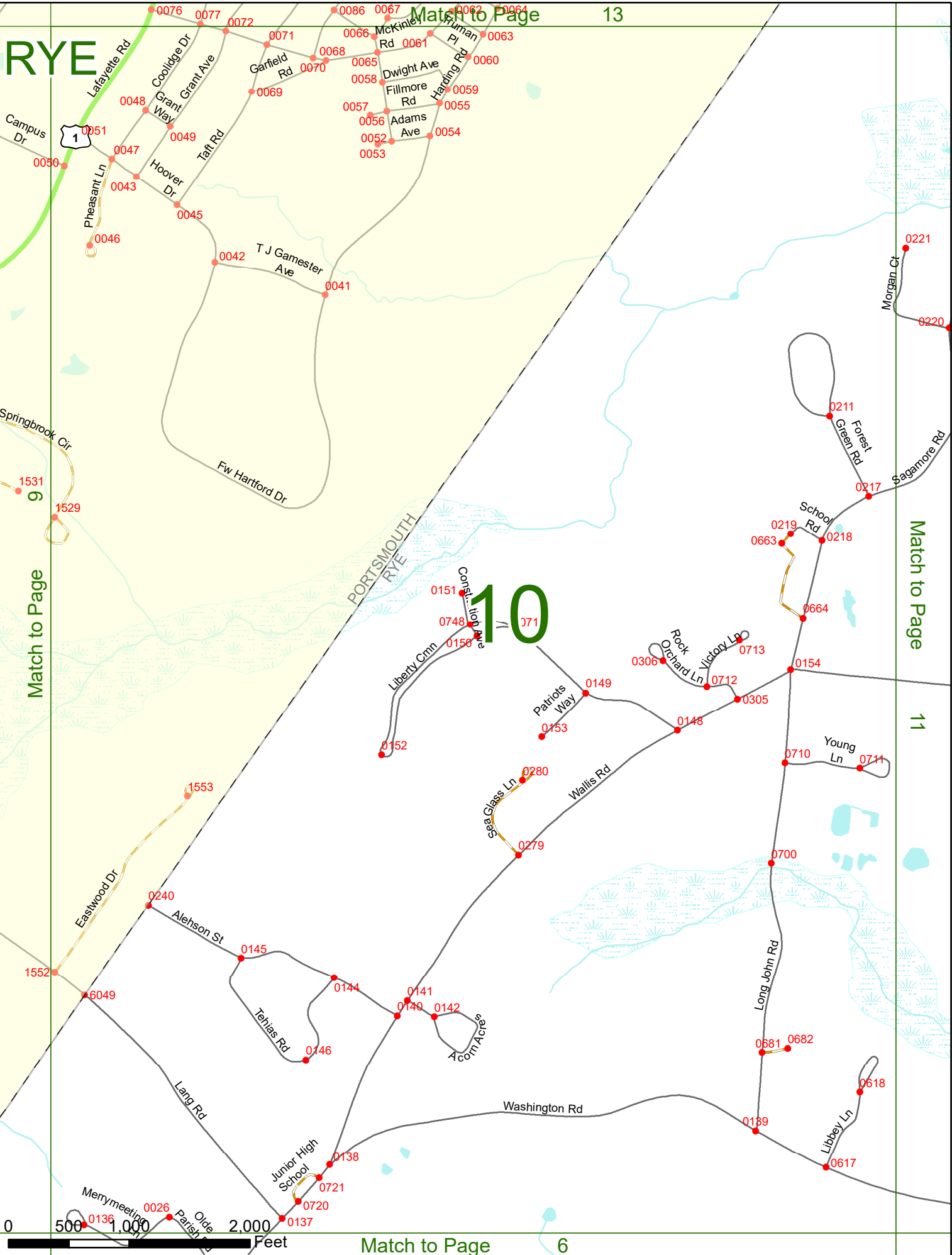
# 10

PORTSMOUTH RYE

0 500 1,000 2,000 Feet

Match to Page

6



# RYE

Match to Page 14

14

# 11

Match to Page 12

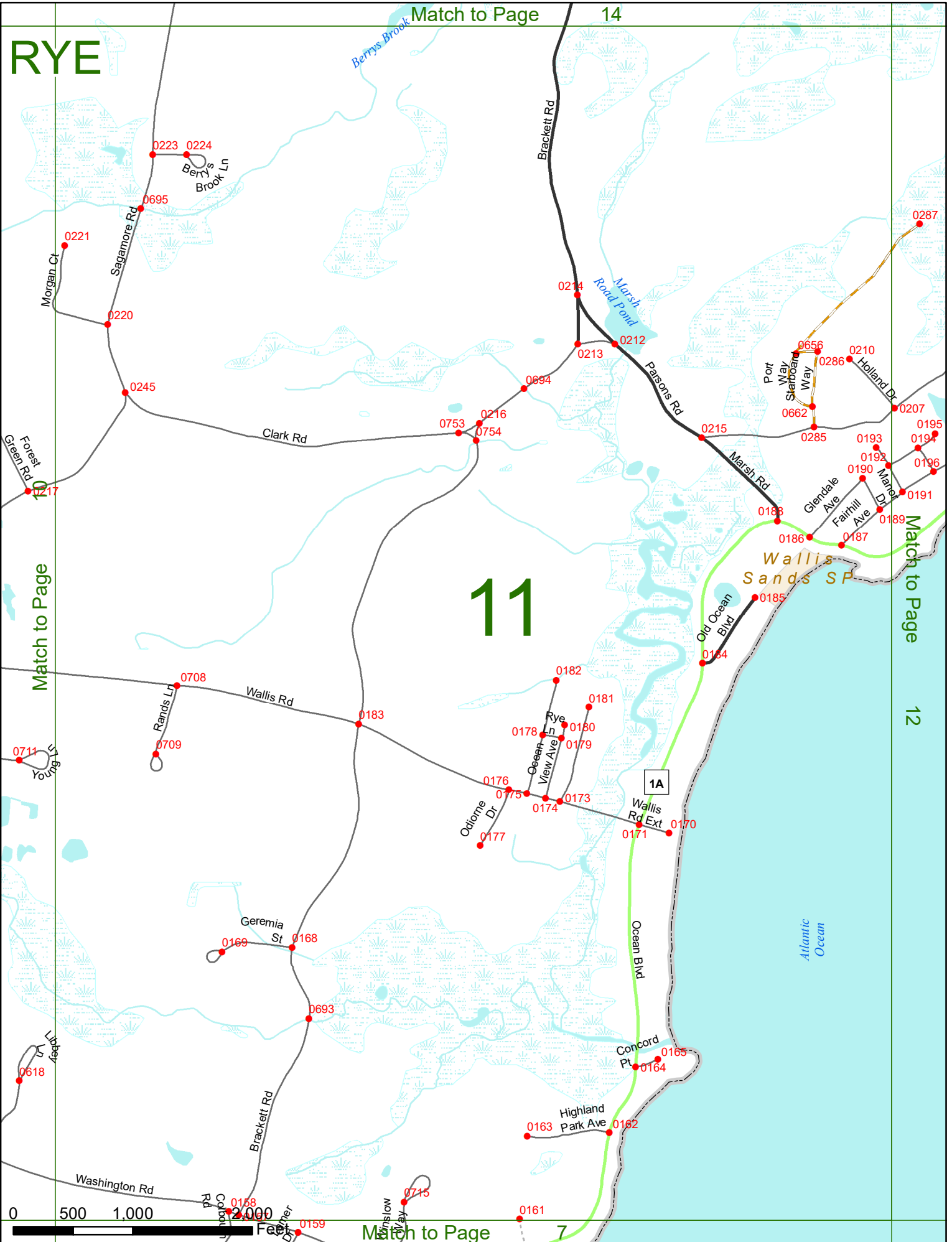
12

Match to Page 10

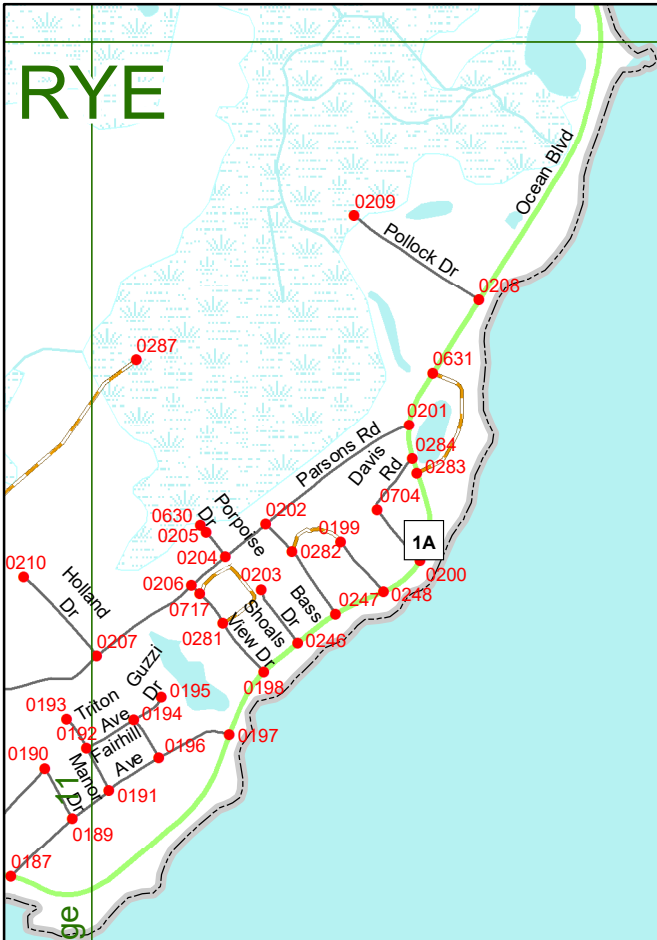
10

Match to Page 7

7



# RYE




# 12

Atlantic Ocean

Match to Page

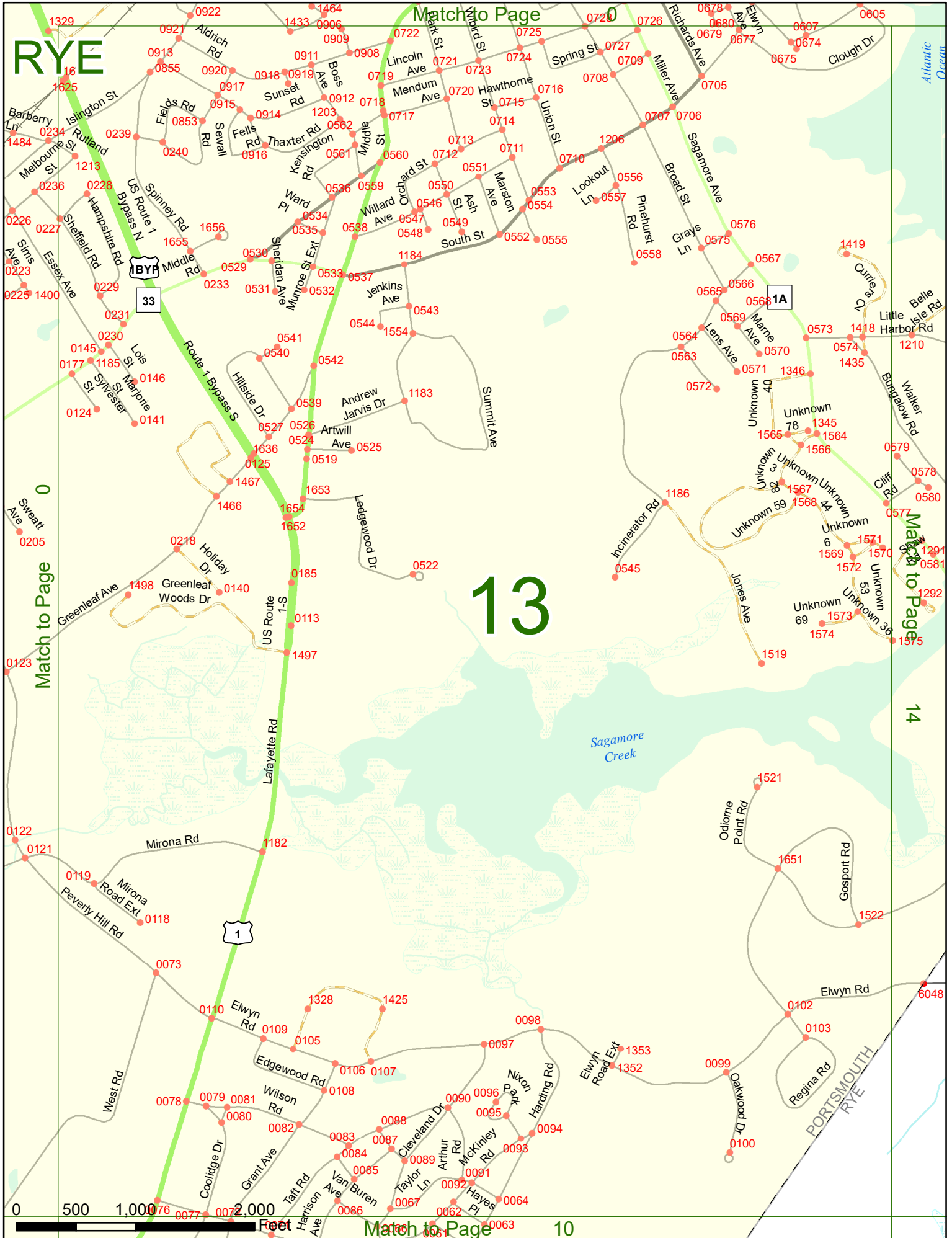
Match to Page

0



Match to Page

0



RYE

Match to Page

13

14

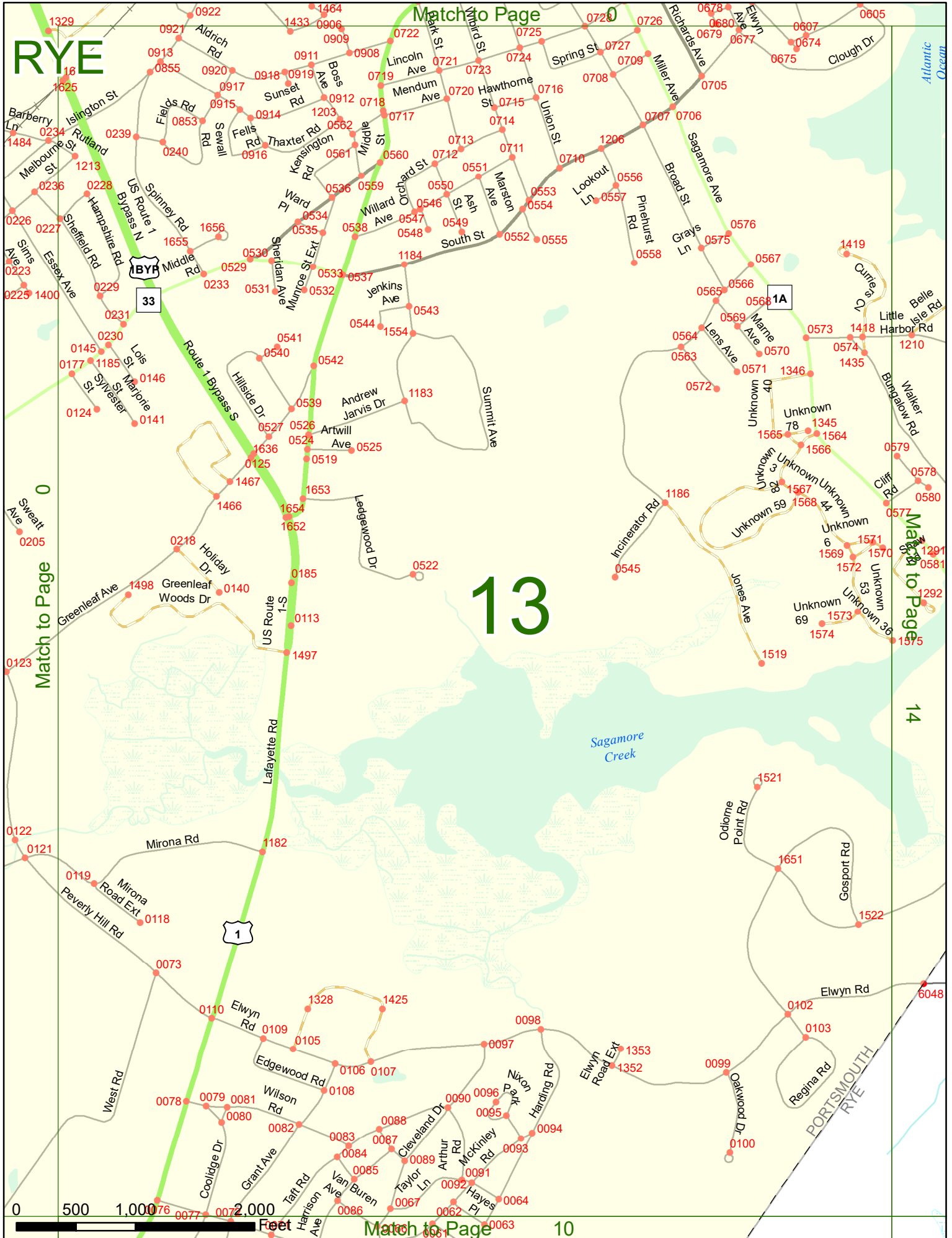
Match to Page

Match to Page

Match to Page

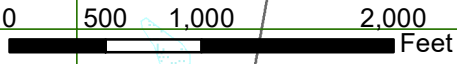
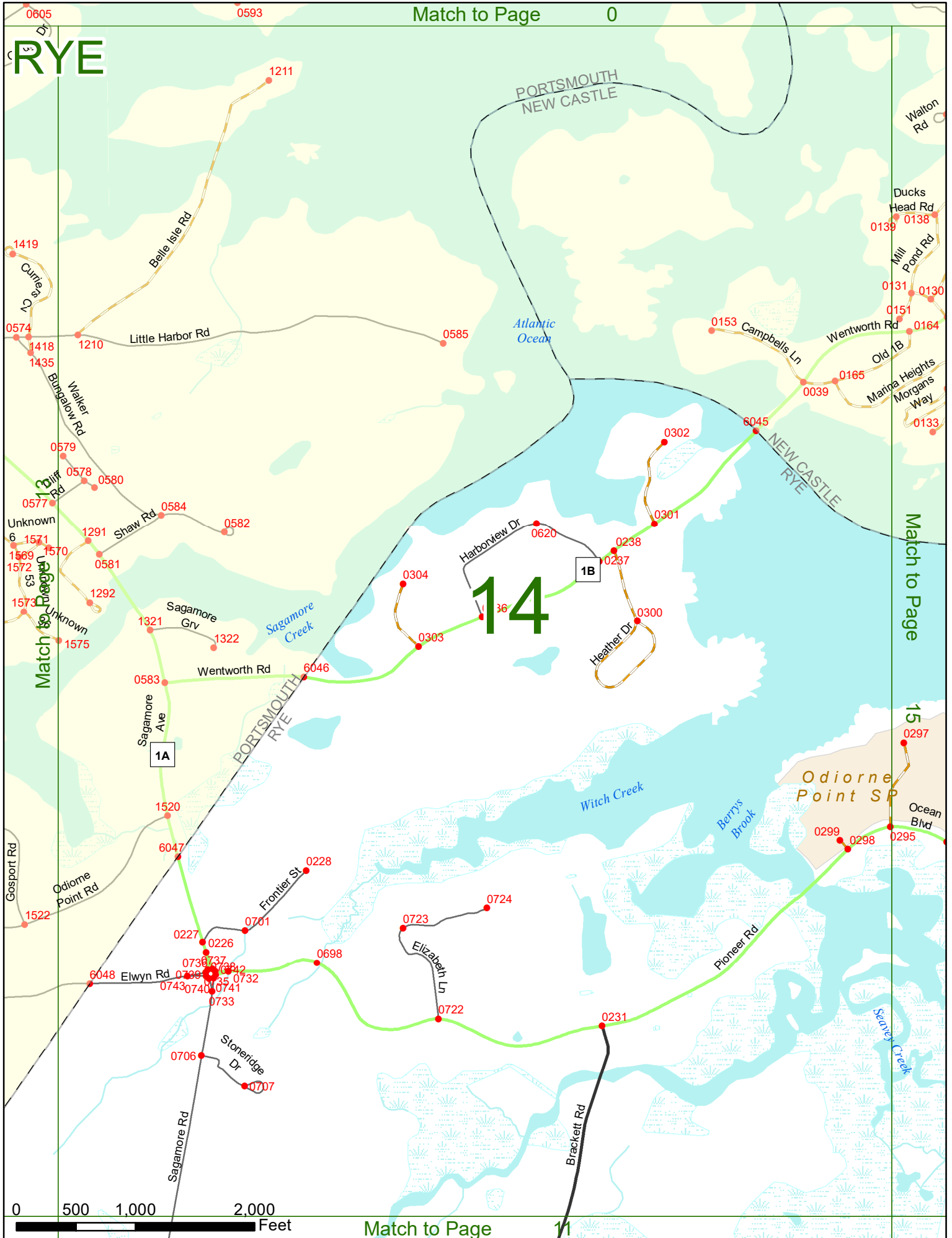
10

0 500 1,000 2,000 Feet



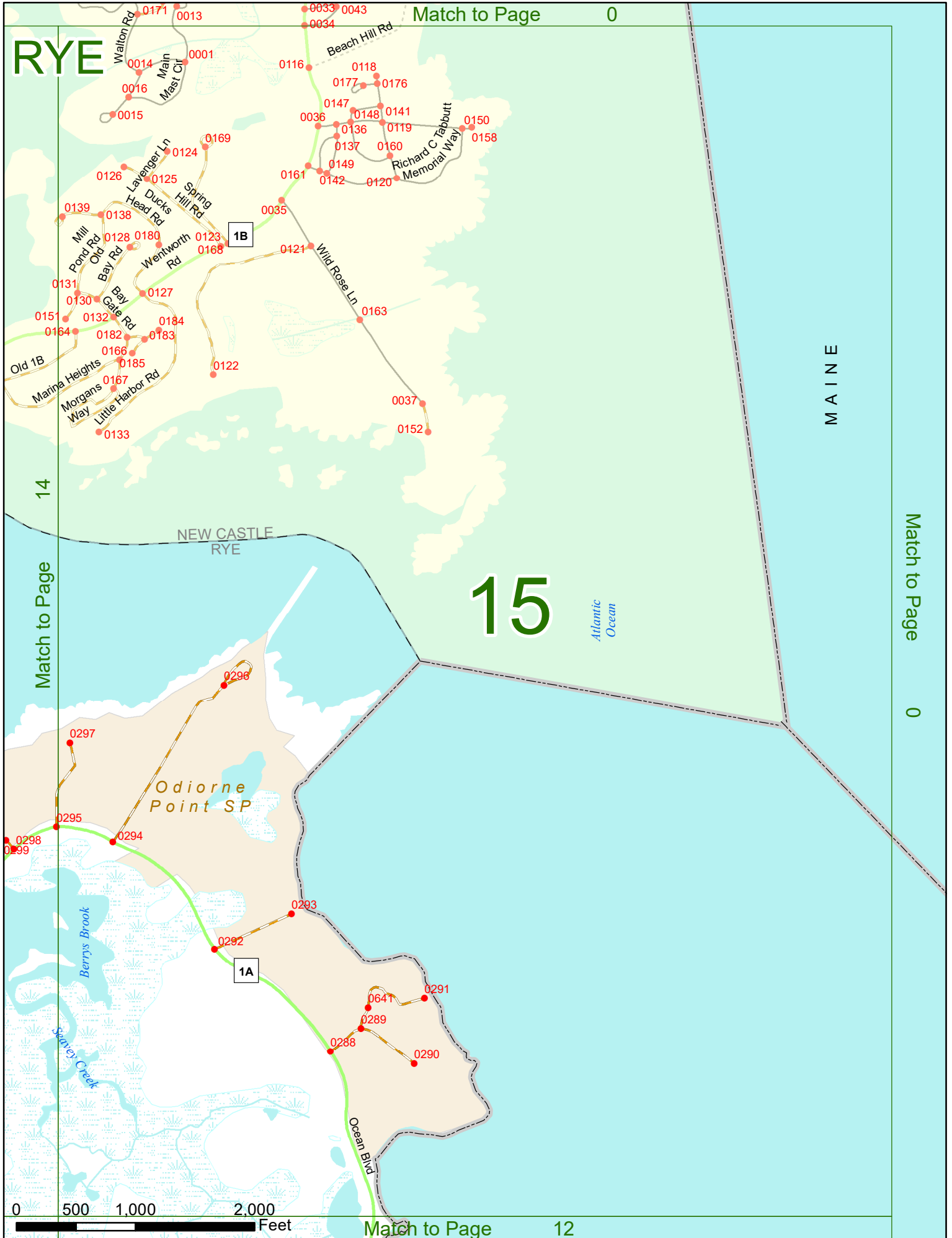


# RYE



# RYE

Match to Page 0



M A I N E

Match to Page 0

# 15

Atlantic Ocean

14

Match to Page

NEW CASTLE RYE

Odiorne Point SP

Berrys Brook  
Searcy Creek

Ocean Blvd



Match to Page 12