

New Hampshire
DOT
 Department of Transportation

Maps and data sets are not guaranteed to be free from errors and omissions. Data is in a constant state of update and correction by various groups and agencies. Information displayed on this map is the best available at the time of publication.

2022 Nodal Reference Bookmap

LEGEND



NHDOT will accept crash locations based on the State of NH Uniform Police Traffic Accident Report.

Crash occurred on:

Option 1 Street Address
 123 Main Street

Option 2 Route No and/or Distance from NESW Intesecting Road, Bridge,
 Street name Intersecting Street Town/County line
 Main Street 500 E Oak Street

Option 3 First Node Distance from First Node Second Node
 515 212 632

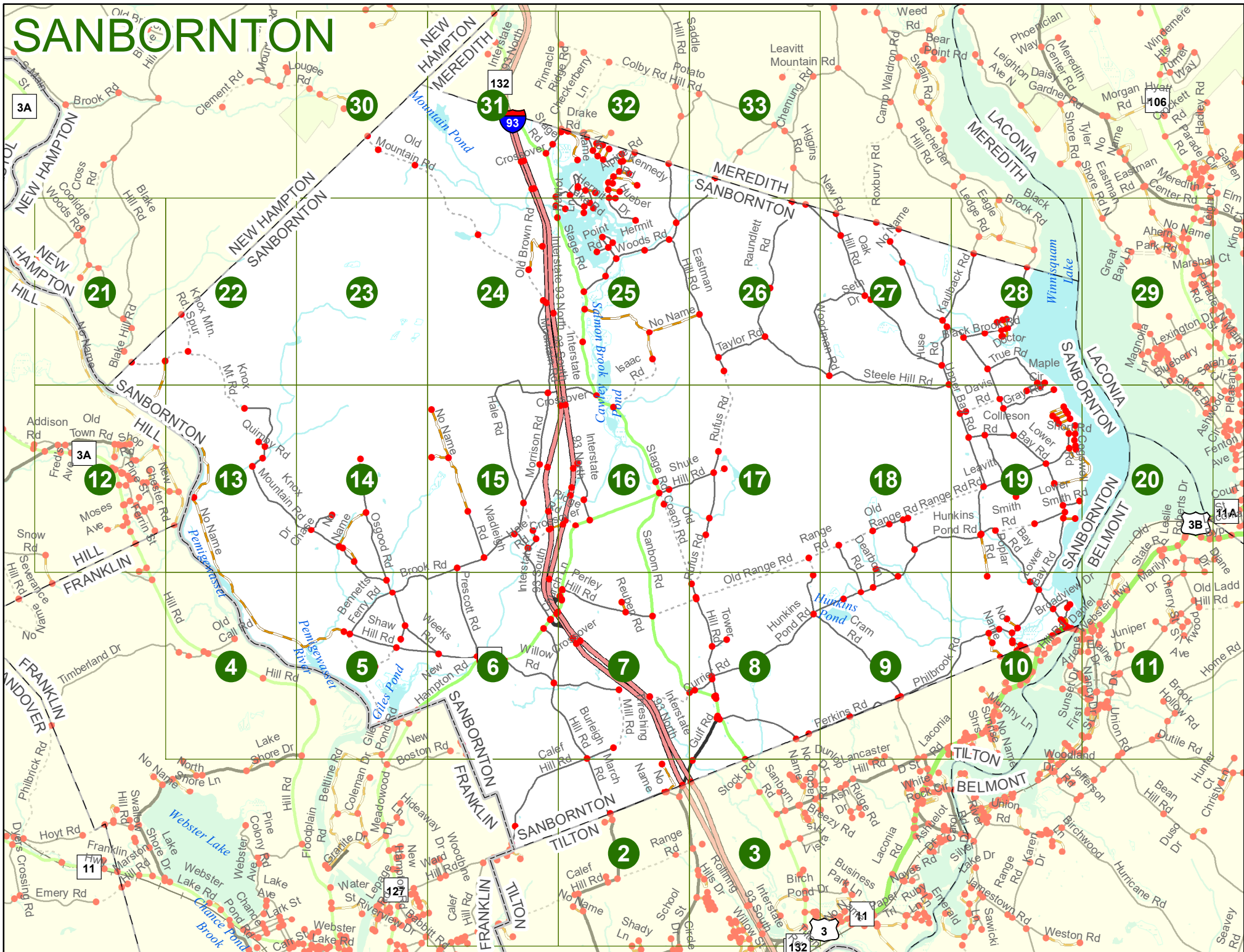
Option 4 Route No and/or Mile Marker on Interstate Only NESW Mile (Marker)
 Street name
 189S 700 feet S 36.8

Option 3 – Example

Street Name Loudon Road
First Node 803
Distance from First Node 318 Ft
Second Node 813



SANBORNTON



SANBORNTON


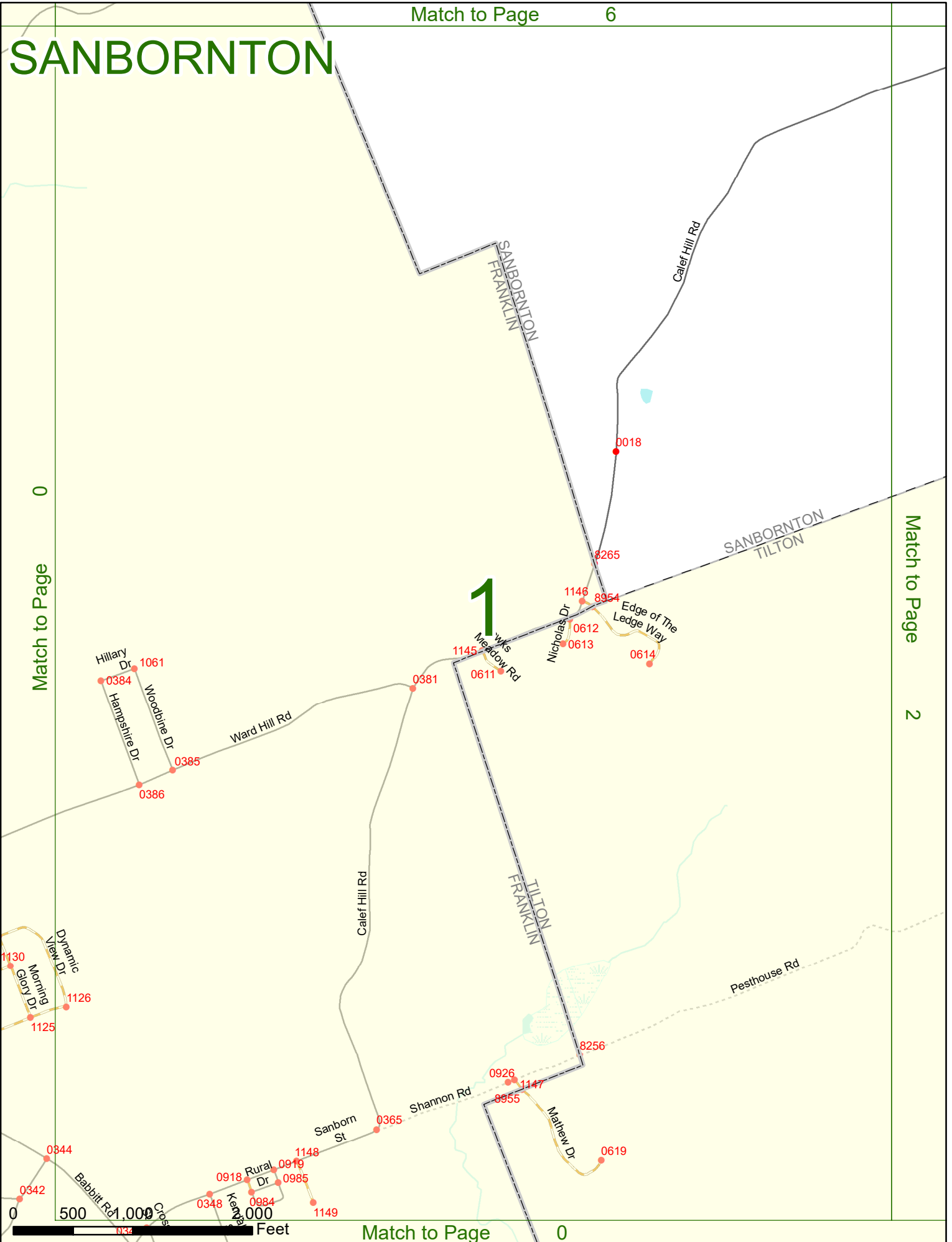
0

Match to Page

Match to Page

2

1



SANBORNTON

Match to Page 7

7


Match to Page 1

1

2

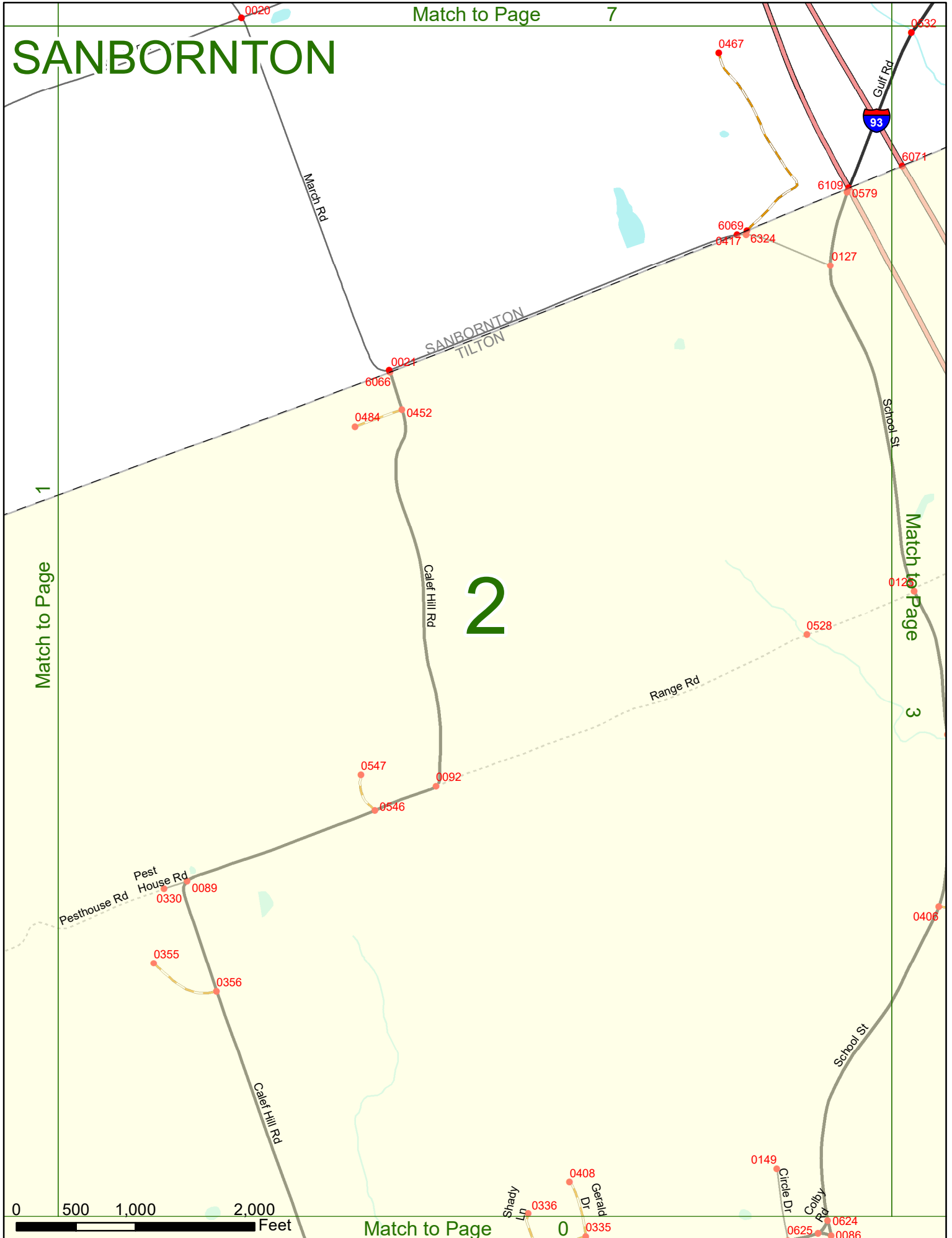
Match to Page 3

3

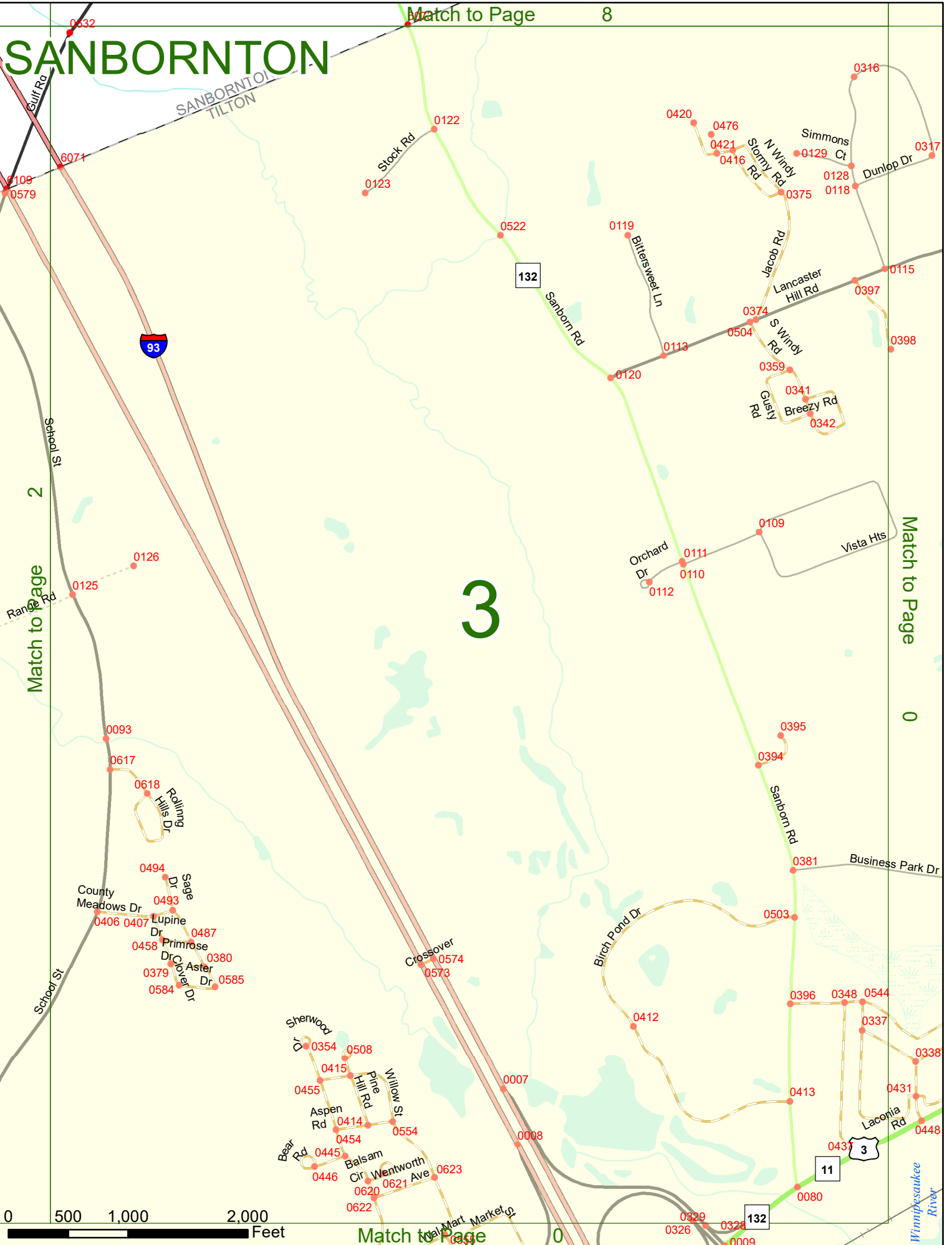


Match to Page 0

0



SANBORNTON



0 500 1,000 2,000 Feet

Match to Page 8

Match to Page 2

Match to Page 0

Match to Page 0

3

0

0

3

132

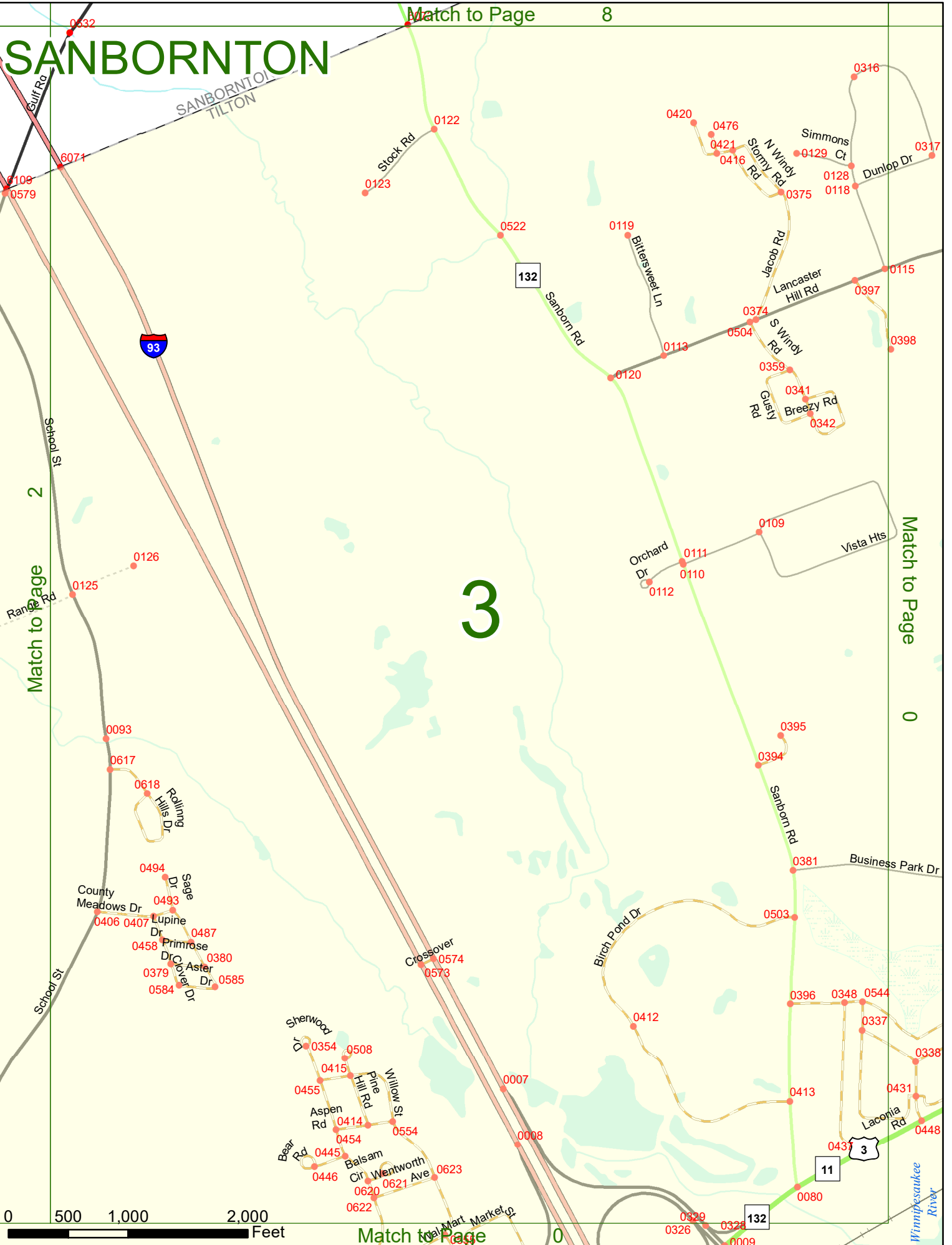
11

93

132

11

132



0 500 1,000 2,000 Feet

Match to Page 8

Match to Page 2

Match to Page 0

Match to Page 0

3

0

0

3

132

11

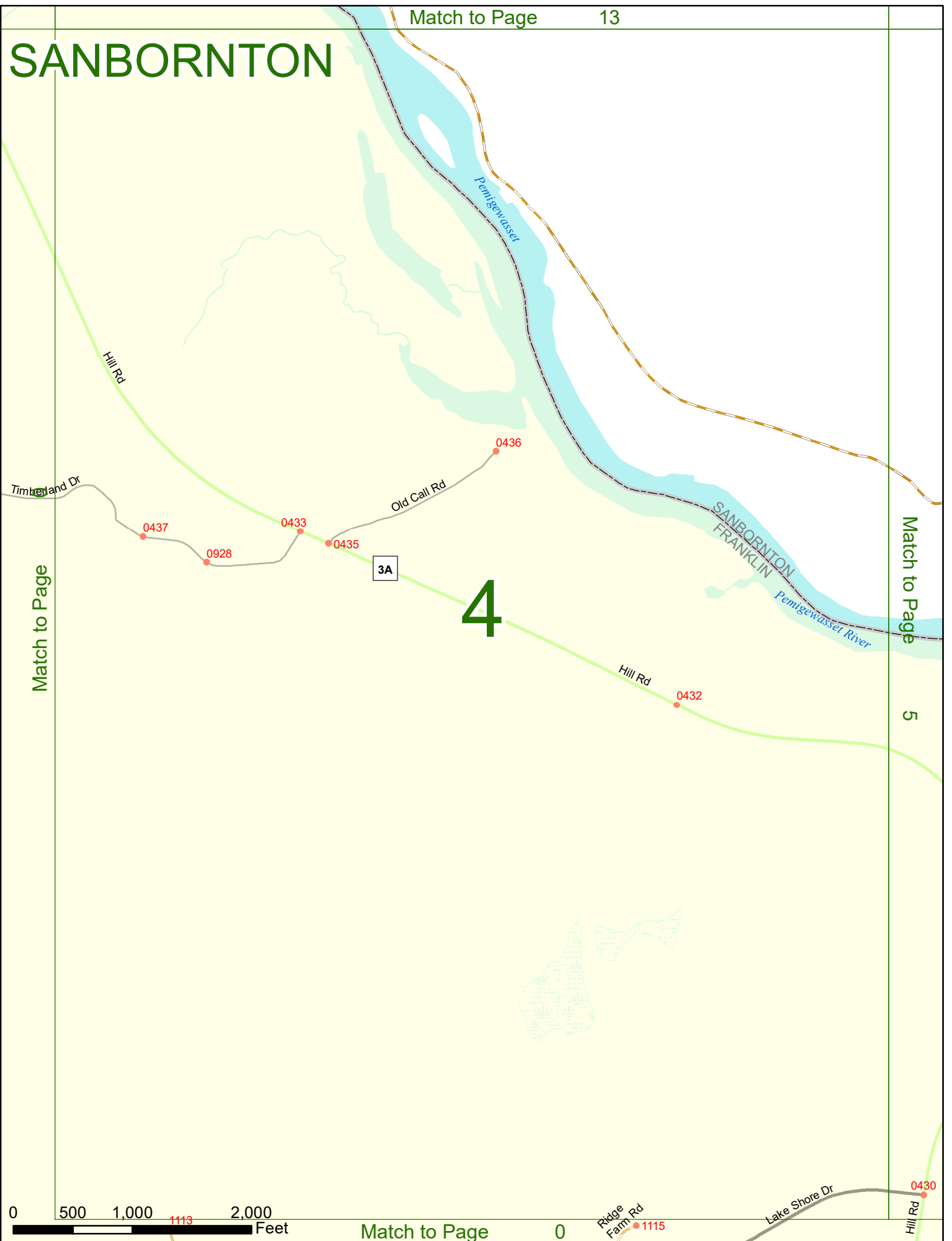
93

132

11

132

SANBORNTON



Match to Page

Match to Page

5

4

0 500 1,000 2,000 Feet

Match to Page

0

Ridge Farm Rd 1115

Lake Shore Dr

Hill Rd 0430

SANBORNTON

Match to Page 14

4

Match to Page

5

Match to Page

6

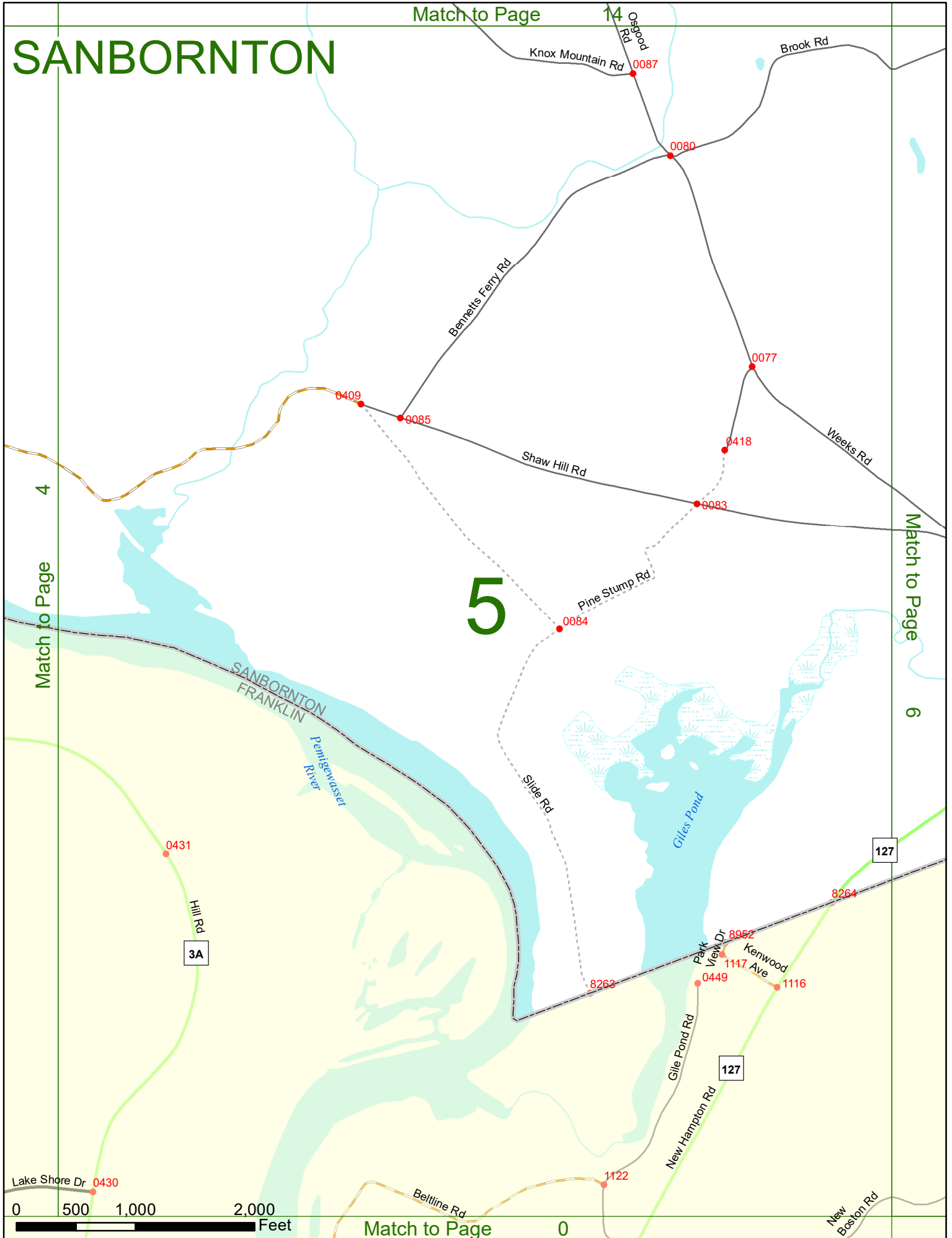
Lake Shore Dr 0430

0 500 1,000 2,000 Feet

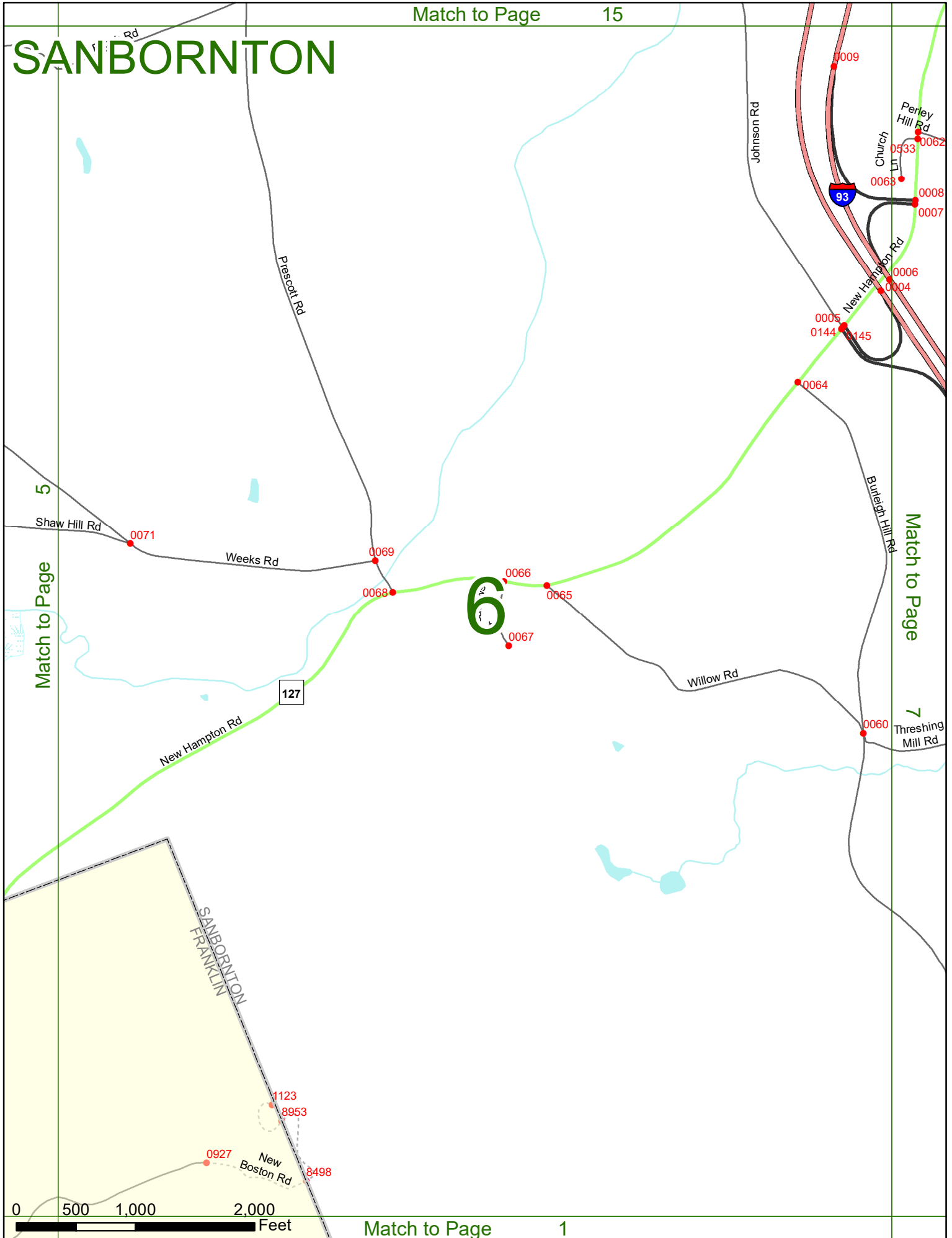
Match to Page

0

New Boston Rd

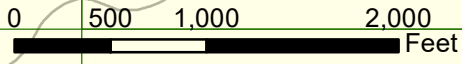


SANBORNTON

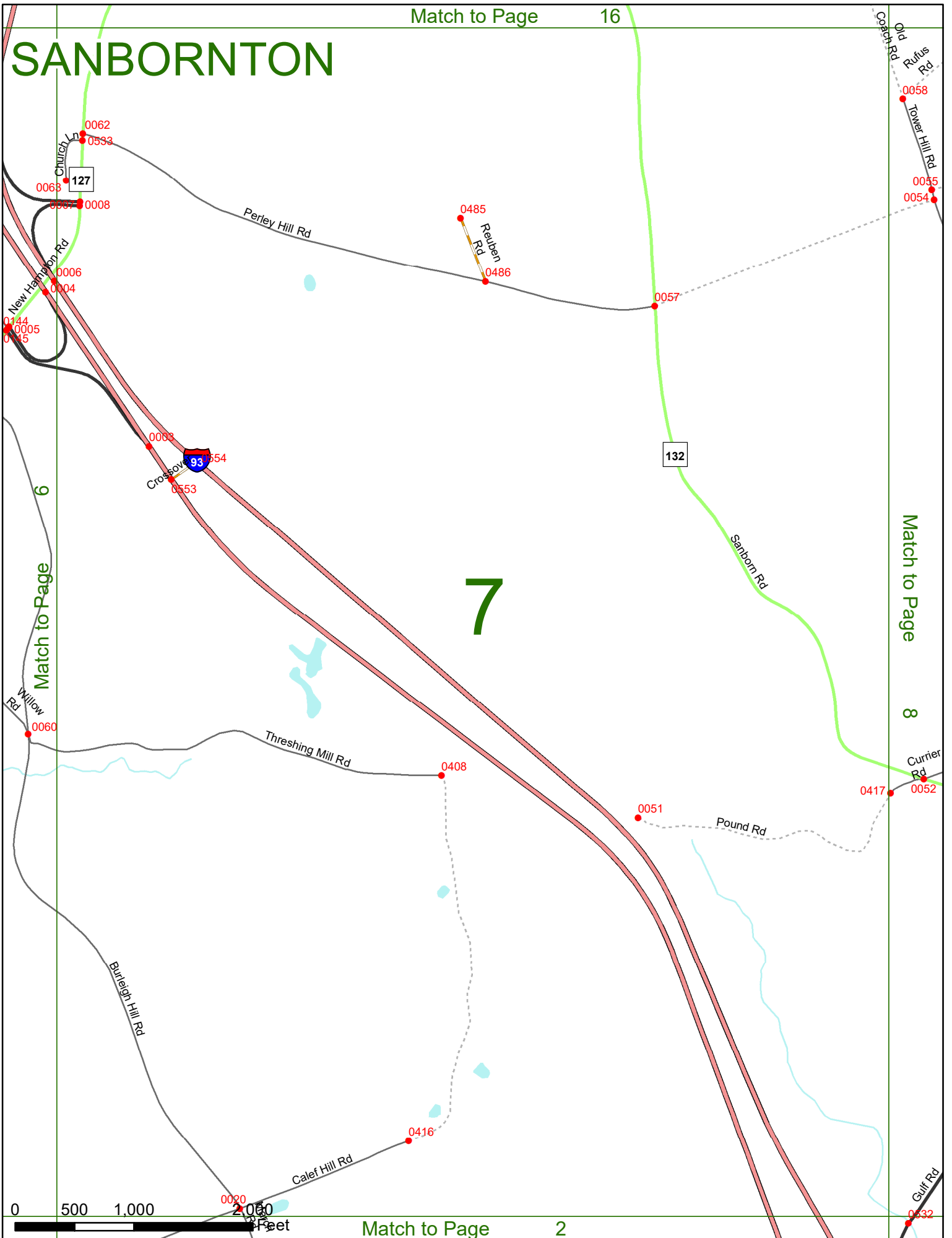


Match to Page 5

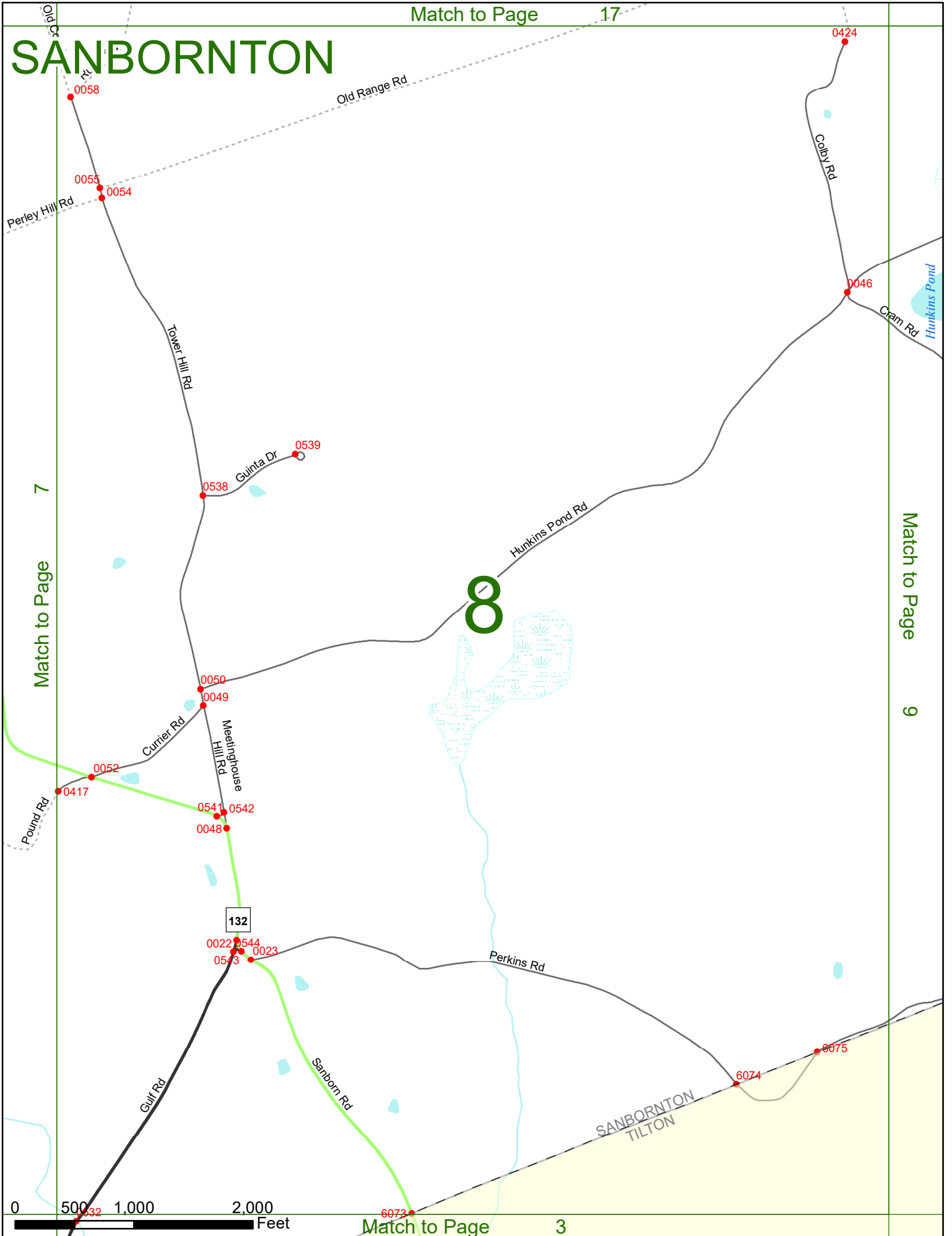
Match to Page 7



SANBORNTON



SANBORNTON



Match to Page 7

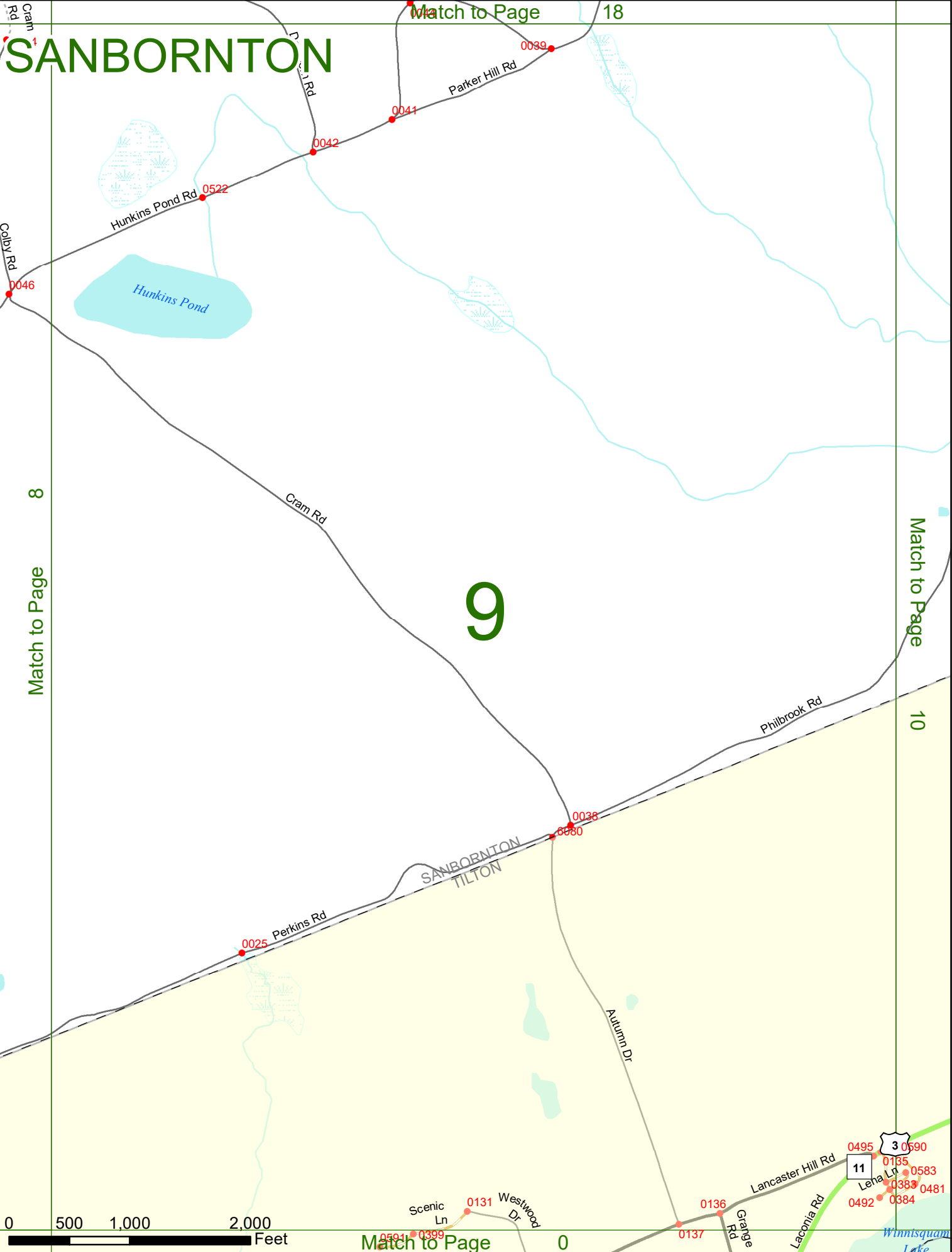
Match to Page 9

Match to Page 3



SANBORNTON

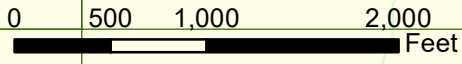
Match to Page 18



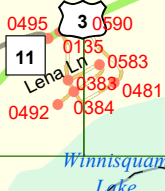
Match to Page 8

Match to Page 10

9



Match to Page 0



0495 0590
0185 0583
0383 0481
0384
0492

Winnisquam Lake

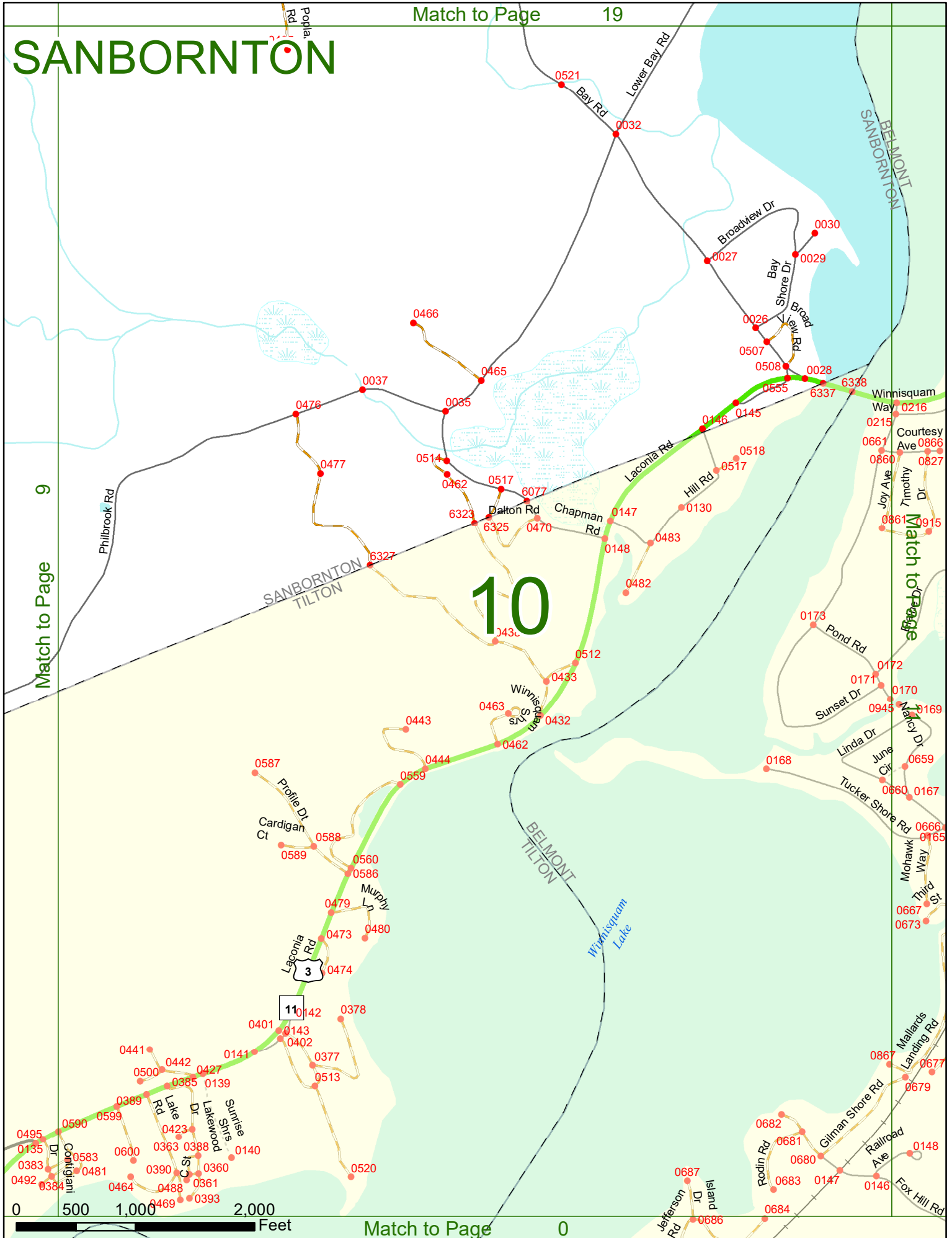
SANBORNTON

Match to Page 19

Match to Page 9

Match to Page 18

10



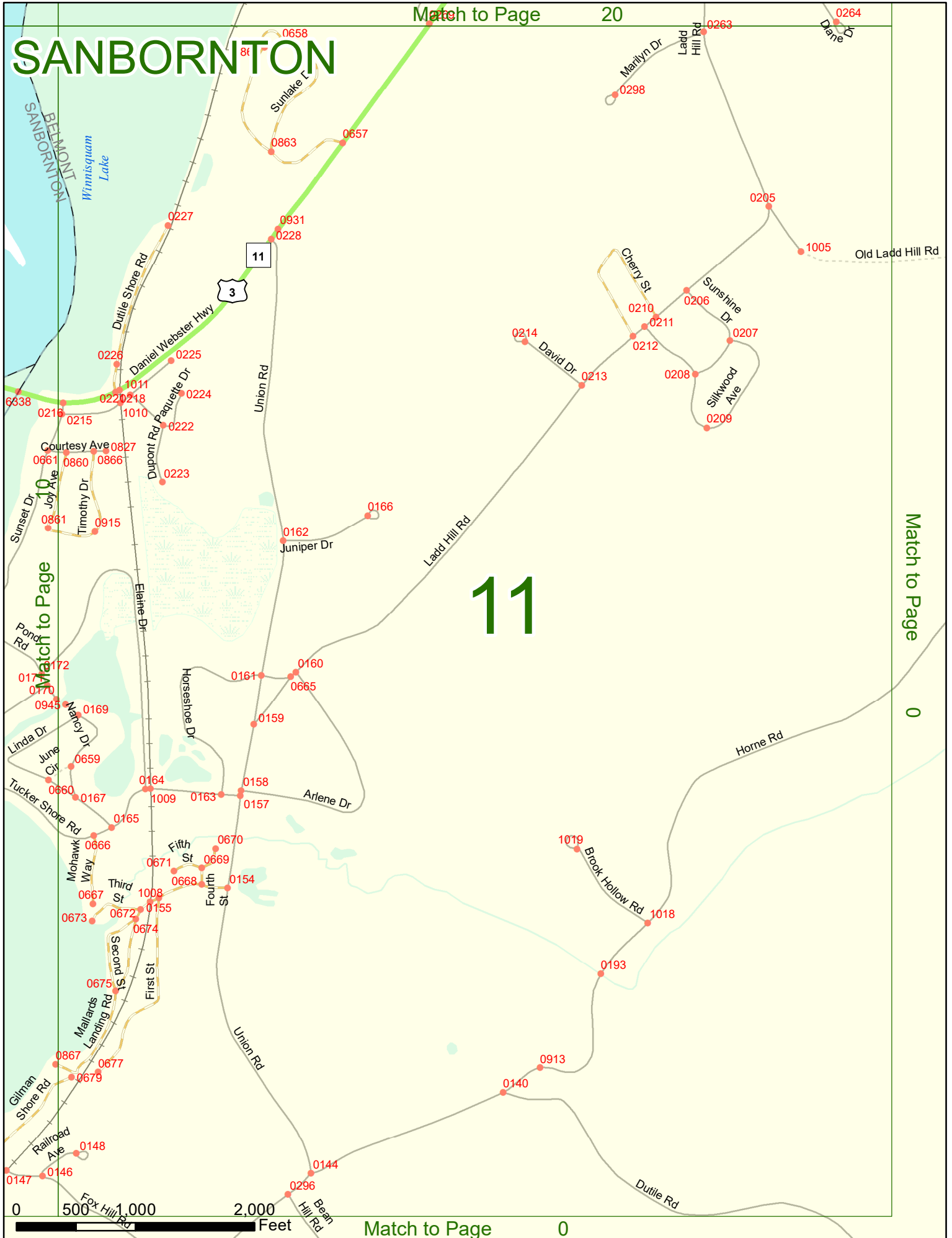
0 500 1,000 2,000 Feet

Match to Page 0

SANBORTON

Match to Page 20

0264



11

Match to Page

0

0 500 1,000 2,000 Feet

Match to Page 0

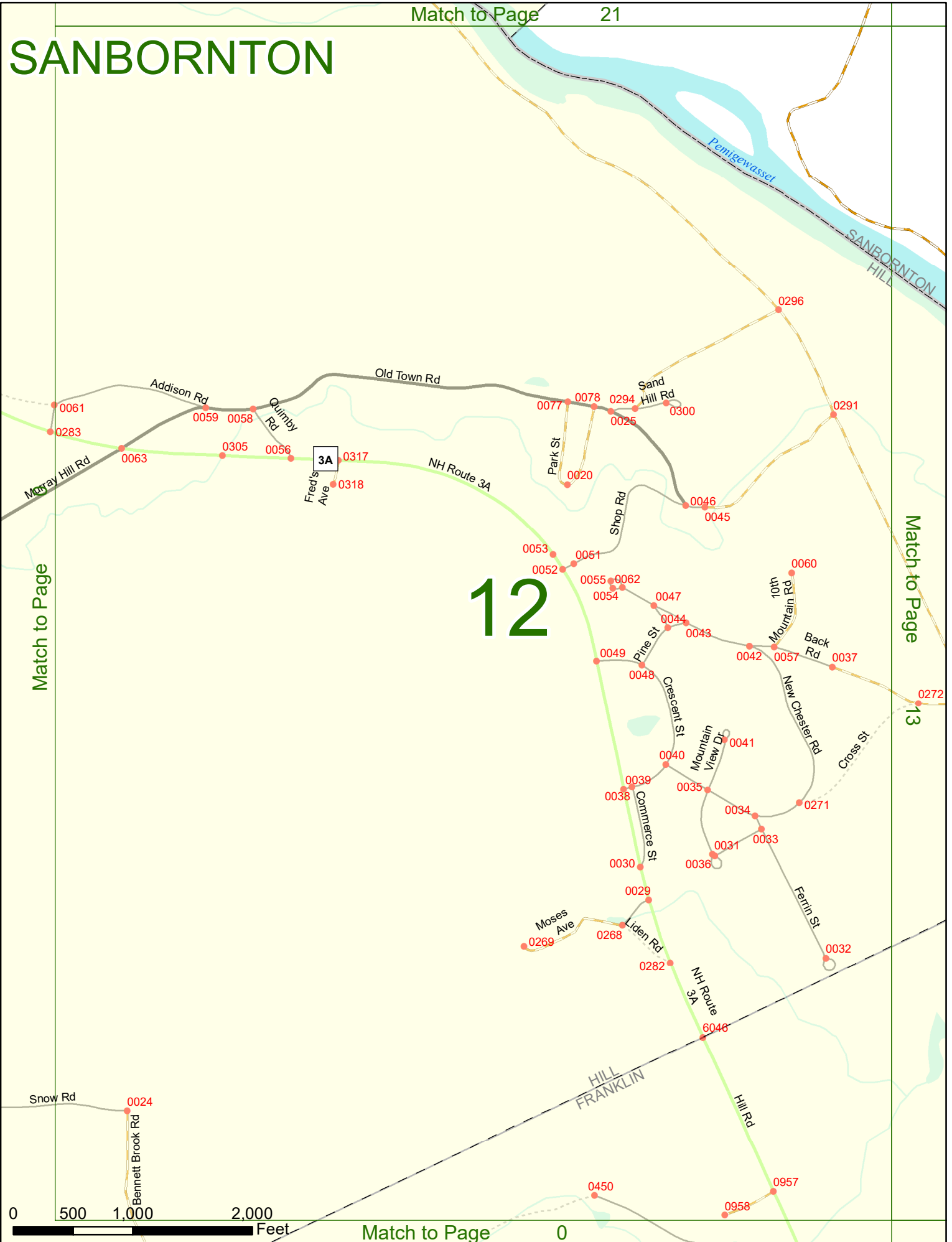
SANBORNTON

Match to Page 21

12

Match to Page 13

Match to Page



0 500 1,000 2,000 Feet

Match to Page 0

SANBORNTON

Knox Mt Rd

0431

Knox Mountain Rd

SANBORNTON HILL

0093

Quimby Rd

0094

0529

0079

Knox Mountain Rd

13

12

Match to Page

0272

0281


0557

6047

HILL FRANKLIN

Match to Page

14

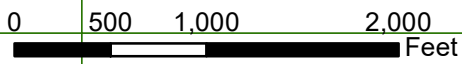
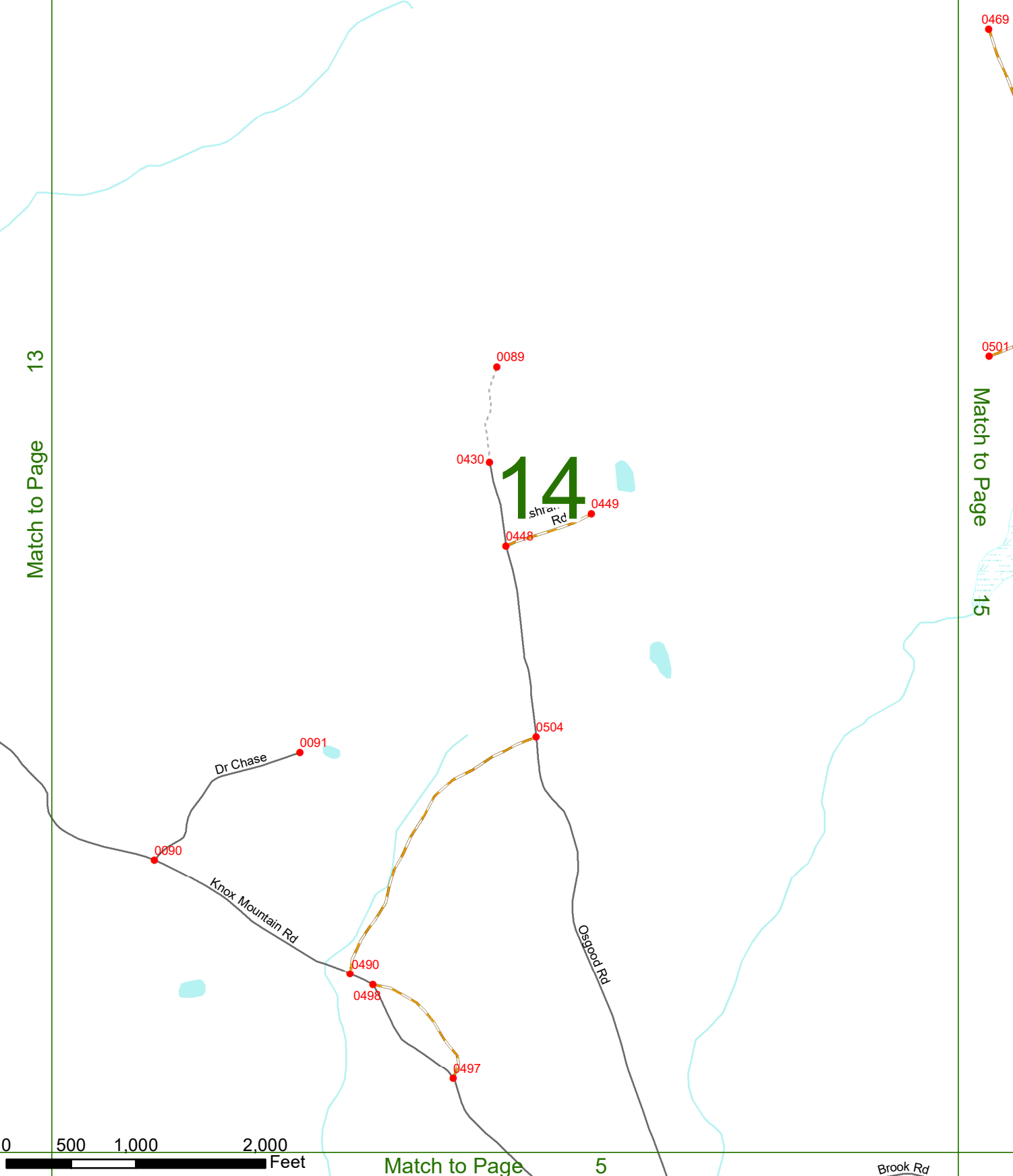


SANBORNTON

Match to Page 13

Match to Page 15

14



Match to Page

5

Brook Rd

SANBORNTON

Match to Page 24

Match to Page 14

Match to Page 16

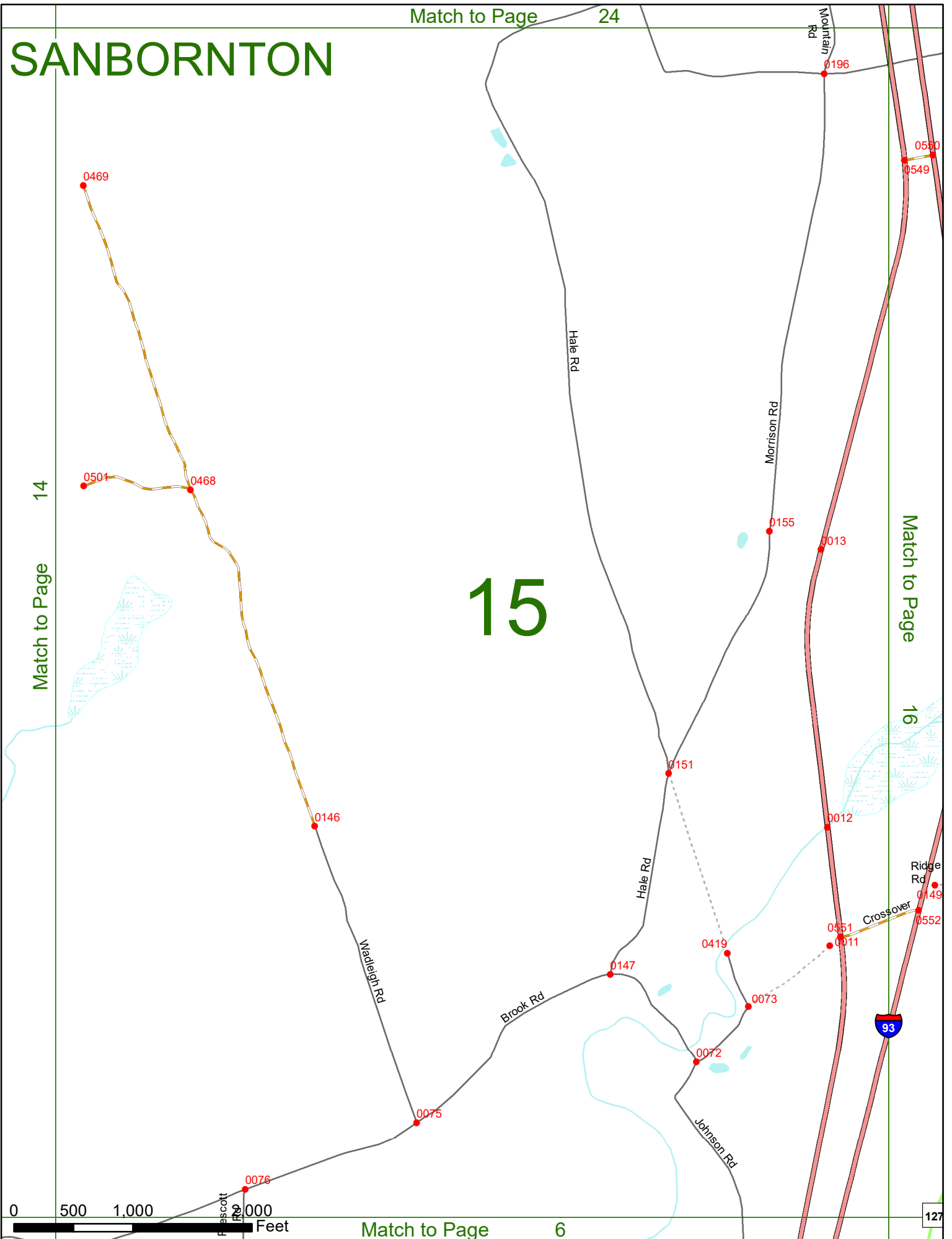
15

16



Match to Page 6

127



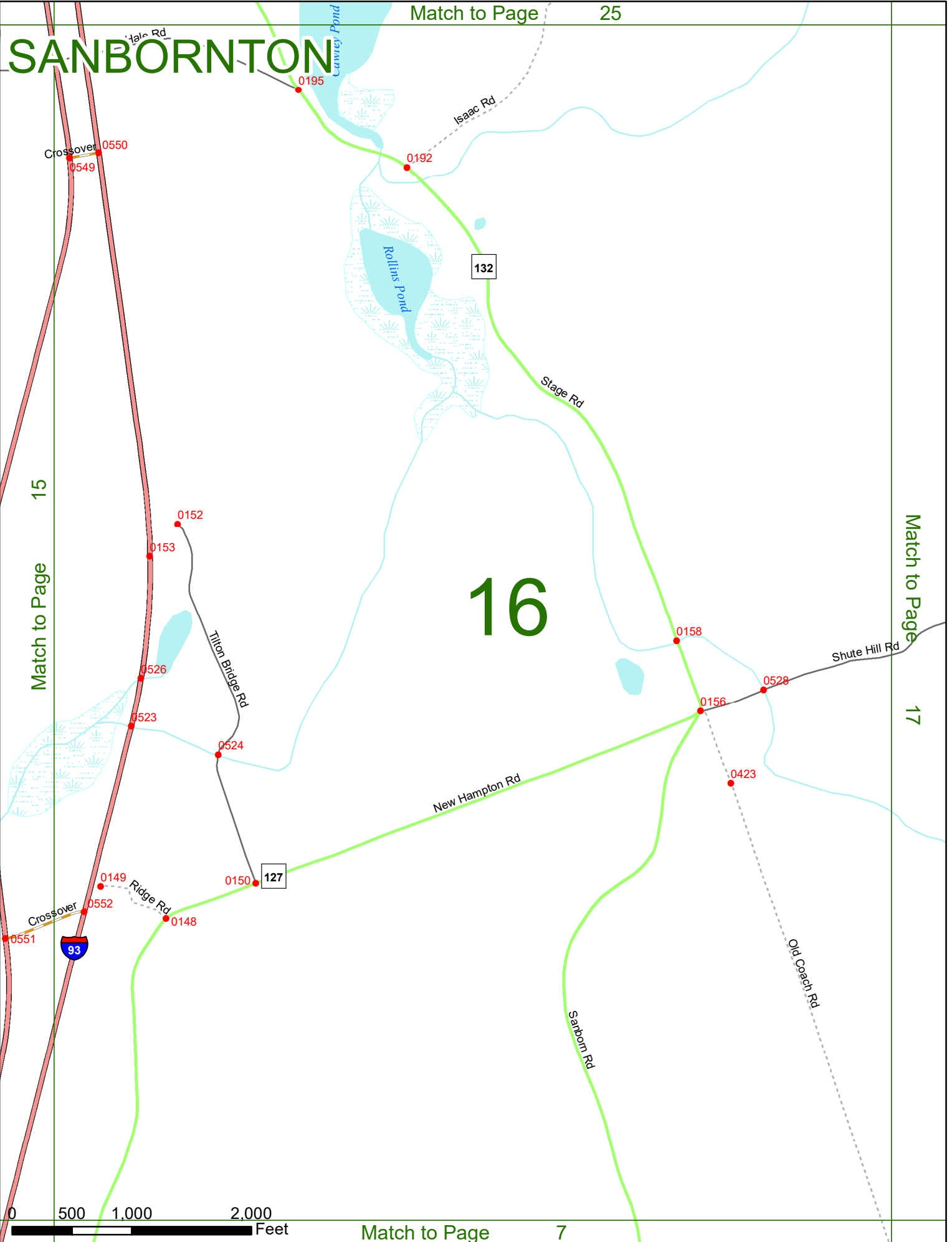
SANBORNTON

Match to Page 25

Match to Page 15

Match to Page 17

16



0 500 1,000 2,000 Feet

Match to Page 7

SANBORNTON

16

Match to Page

Match to Page

18

17

Rufus Rd

Shute Hill Rd

Rufus Rd

0159

0422

0160

0429

0161

Old Coach Rd

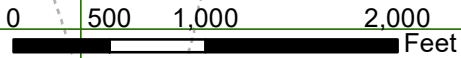
Old Range Rd

Range Rd

Crain Rd

0047

0424



Match to Page

8

SANBORNTON

Match to Page

27

Steele Hill Rd

0184

Upper Bay Rd

17

Match to Page

18

Match to Page

19

Range Rd

0426

0407

Old Range Rd 0425

0531

Range Rd

0163

Derborn Rd

Wells Rd

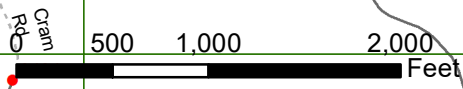
Hunkins Pond Rd

0164

0044

Match to Page

9



Cram Rd

SANBORNTON

Match to Page

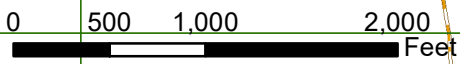
18

Match to Page

19

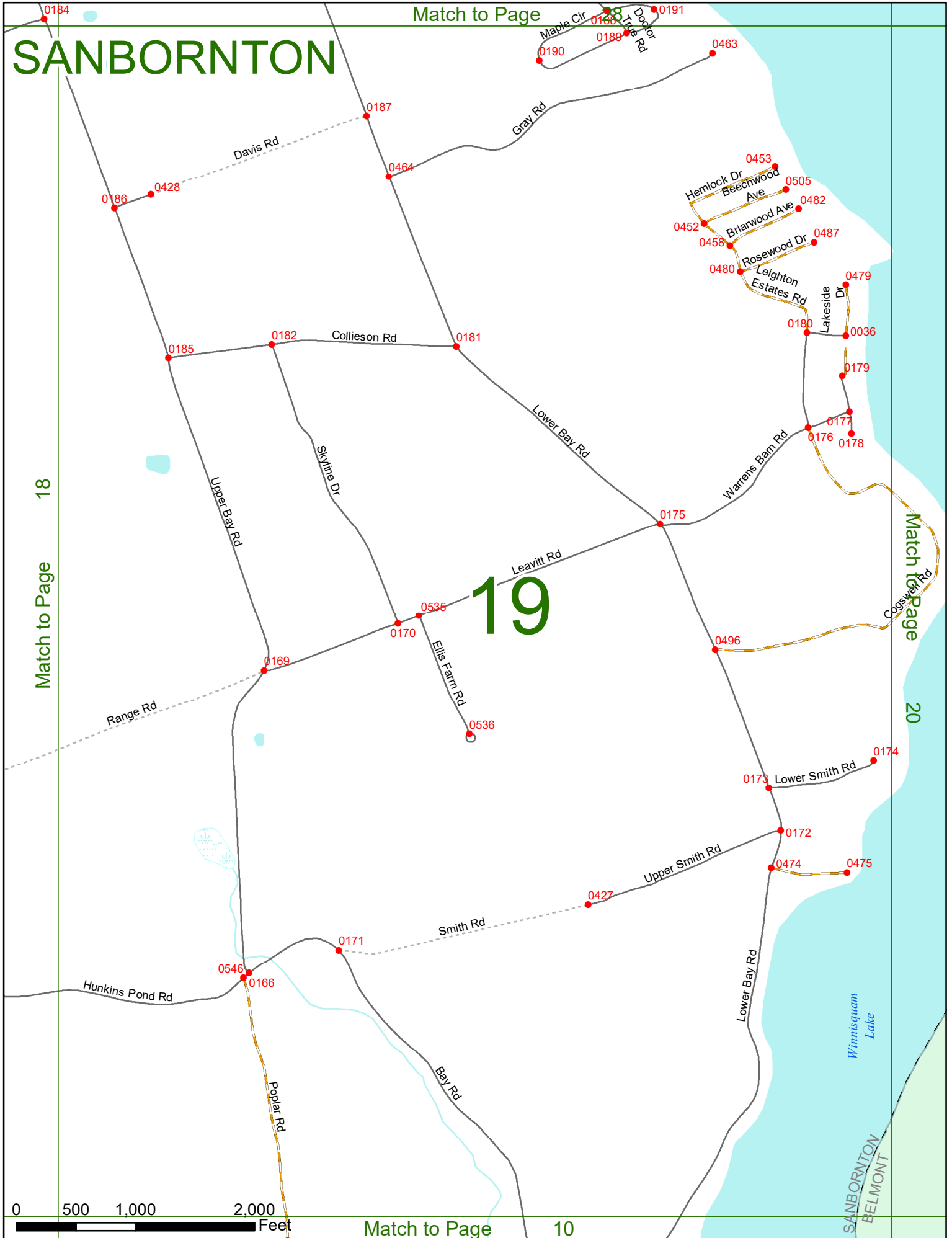
Match to Page

20

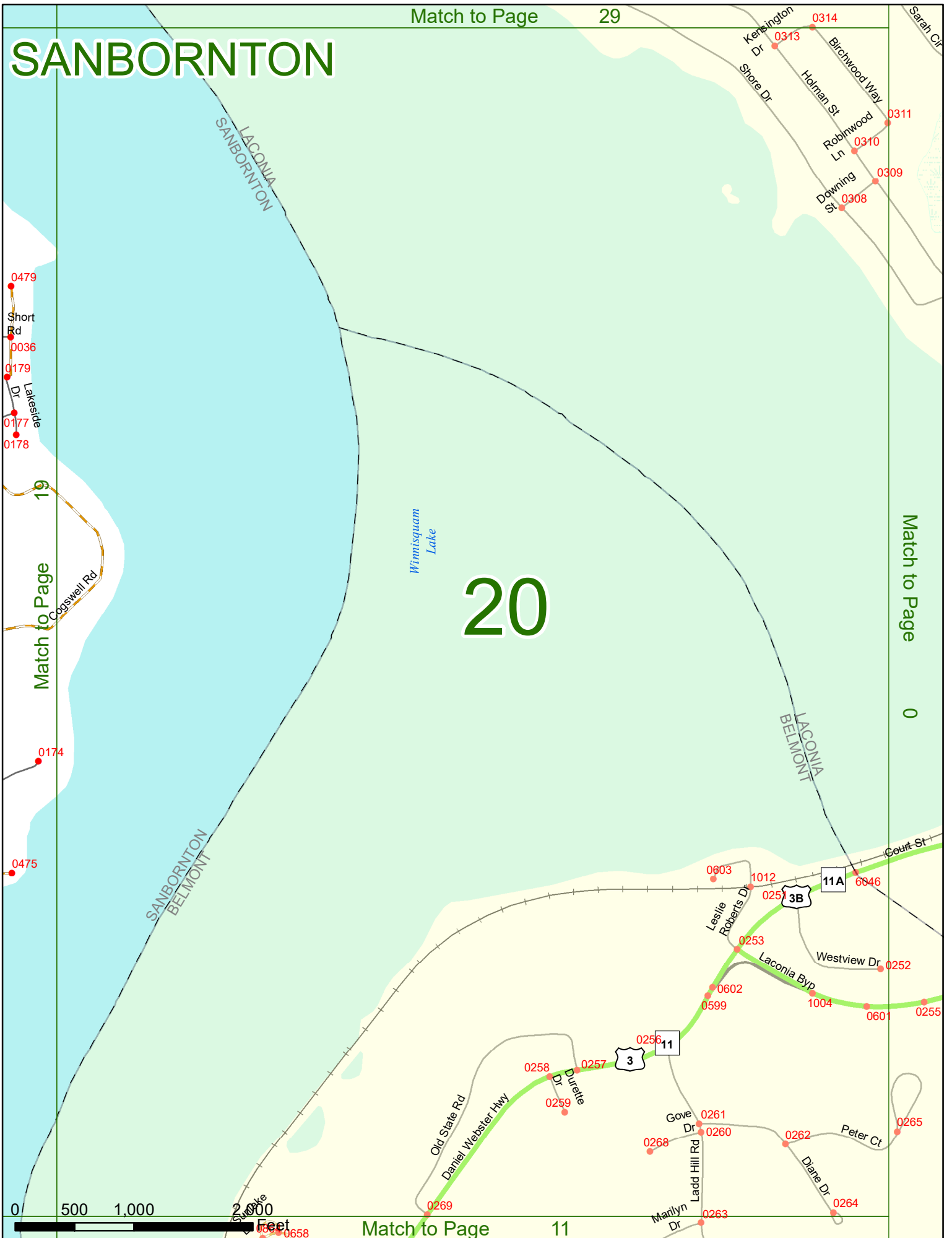


Match to Page

10




SANBORNTON



Match to Page 19

Match to Page 0

20



SANBORNTON

Match to Page 0

0

Cross Rd

0333

0009 0008

0330

Summer Way

0335

0

Match to Page 0

Pennigewasset

Midnight Run Dr

0005

0326

0006

21

Coolidge Woods Rd

Blake Hill Rd

Match to Page 22

22

0003

0331

0001

NEW HAMPTON
SANBORNTON

6095

Knox Mt Rd

0413

0414

NEW HAMPTON
HILL

0 500 1,000 2,000 Feet

Match to Page 12

12

SANBORNTON

21

Match to Page

Match to Page

23

22

NEW HAMPTON
SANBORNTON

6275

Knox Mt. Rd. Spur

0401

Knox Mt Rd

0413

0414



SANBORNTON

NEW
SANBORNTON
TN

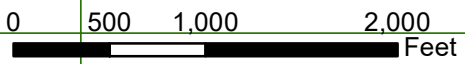
22

Match to Page

23

Match to Page

24



SANBORNTON

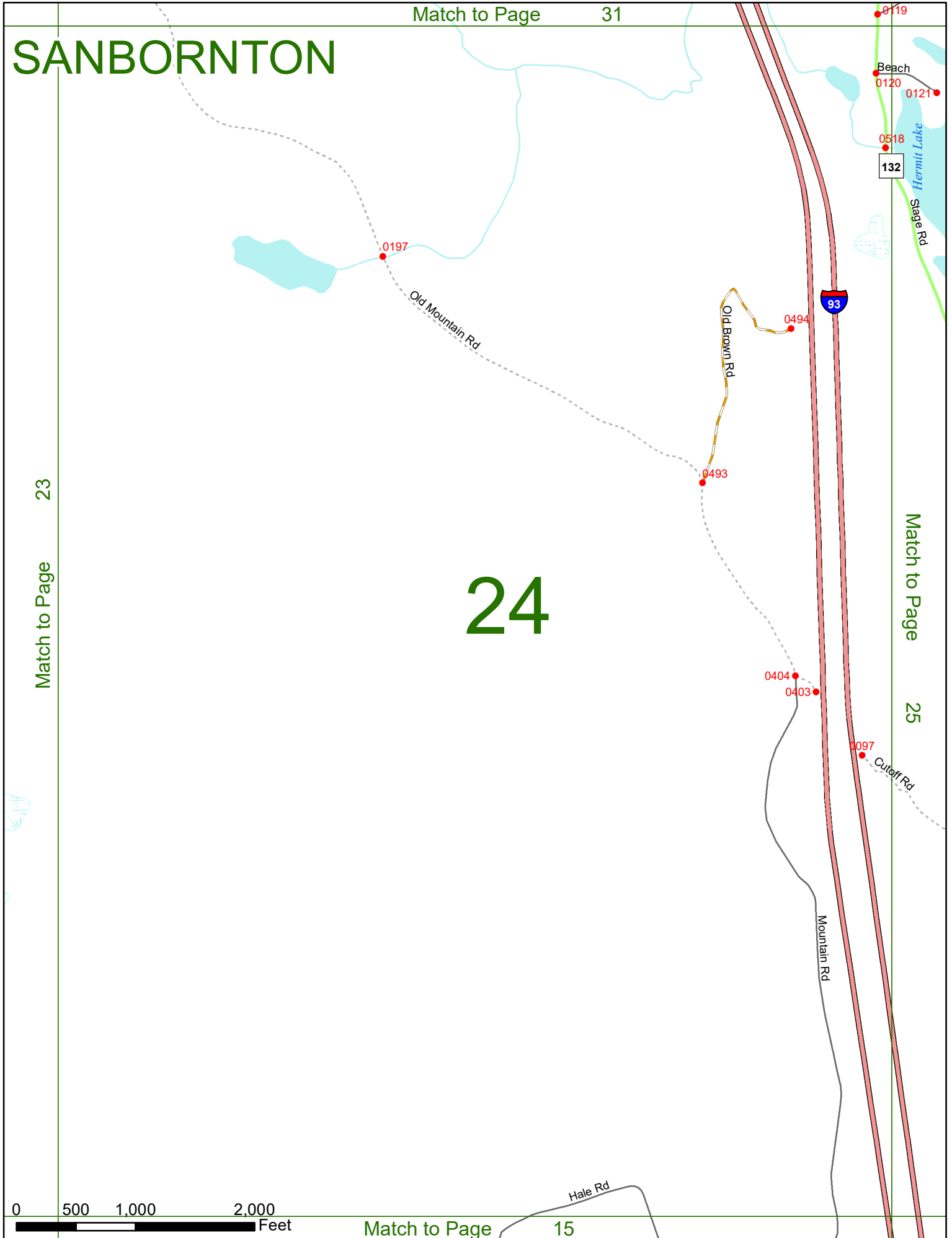
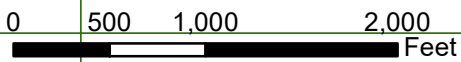
23

Match to Page

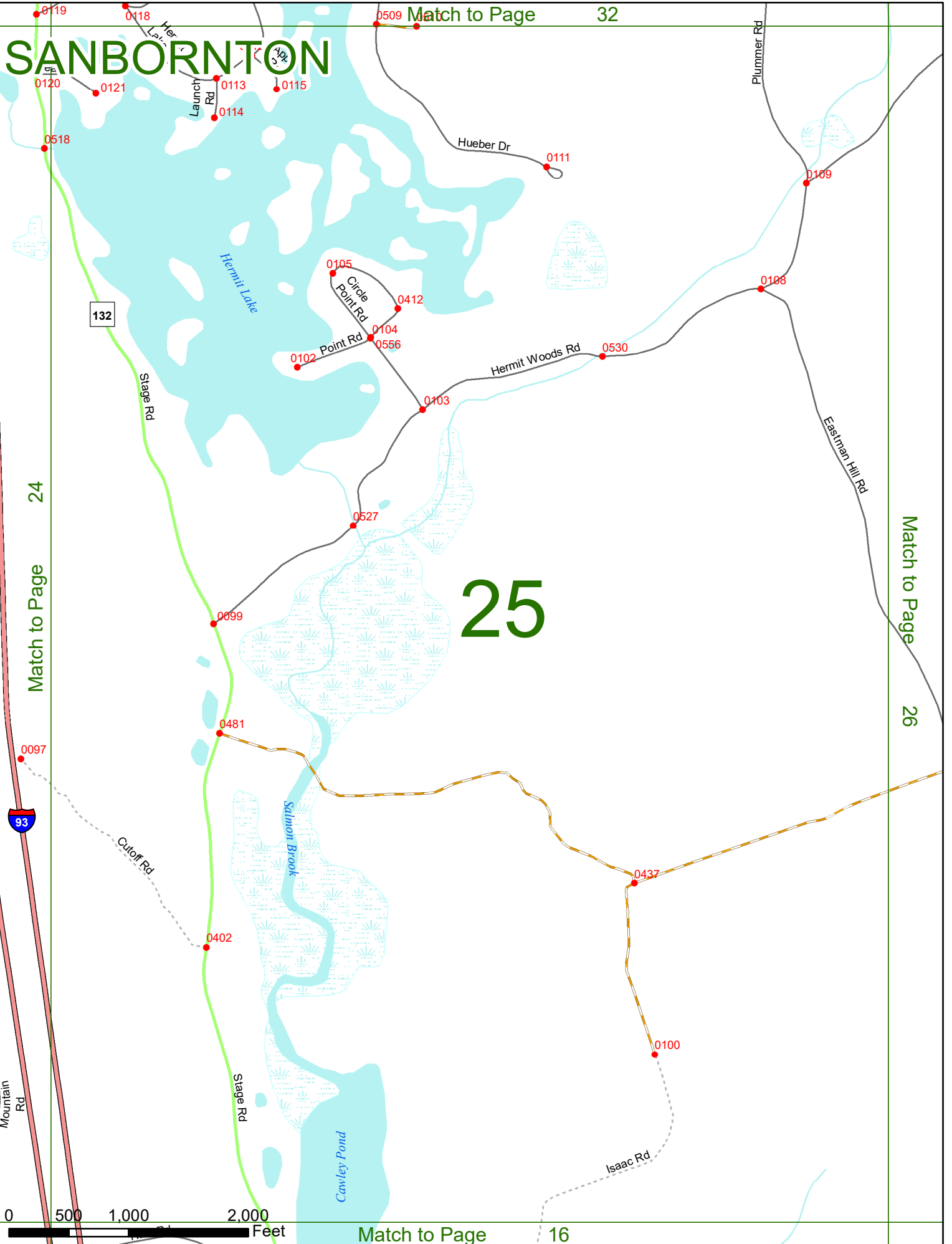
24

Match to Page

25



SANBORNTON



SANBORNTON

Match to Page 33

MEREDITH
SANBORNTON

6088

6309

Eastman Rd

Oak Hill Rd

Raundlett Rd

25

Match to Page

Eastman Hill Rd

0438

0561

26

West Rd

0183

0560

Match to Page

27

Woodman Rd

0122

Taylor Rd

Steele Hill Rd

0107

0432

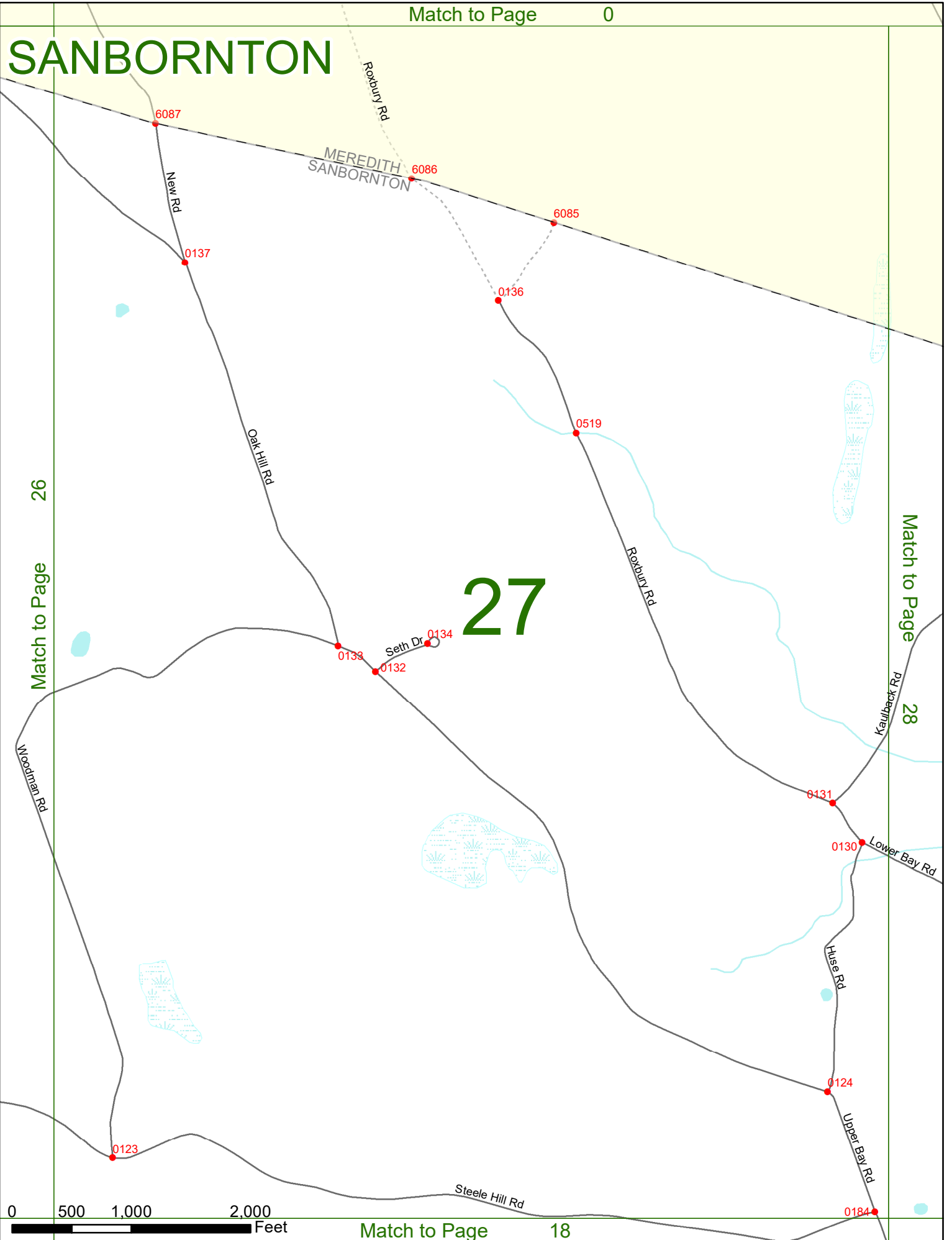
Ruffs Rd



Match to Page

17

SANBORNTON



26

Match to Page

27

Match to Page

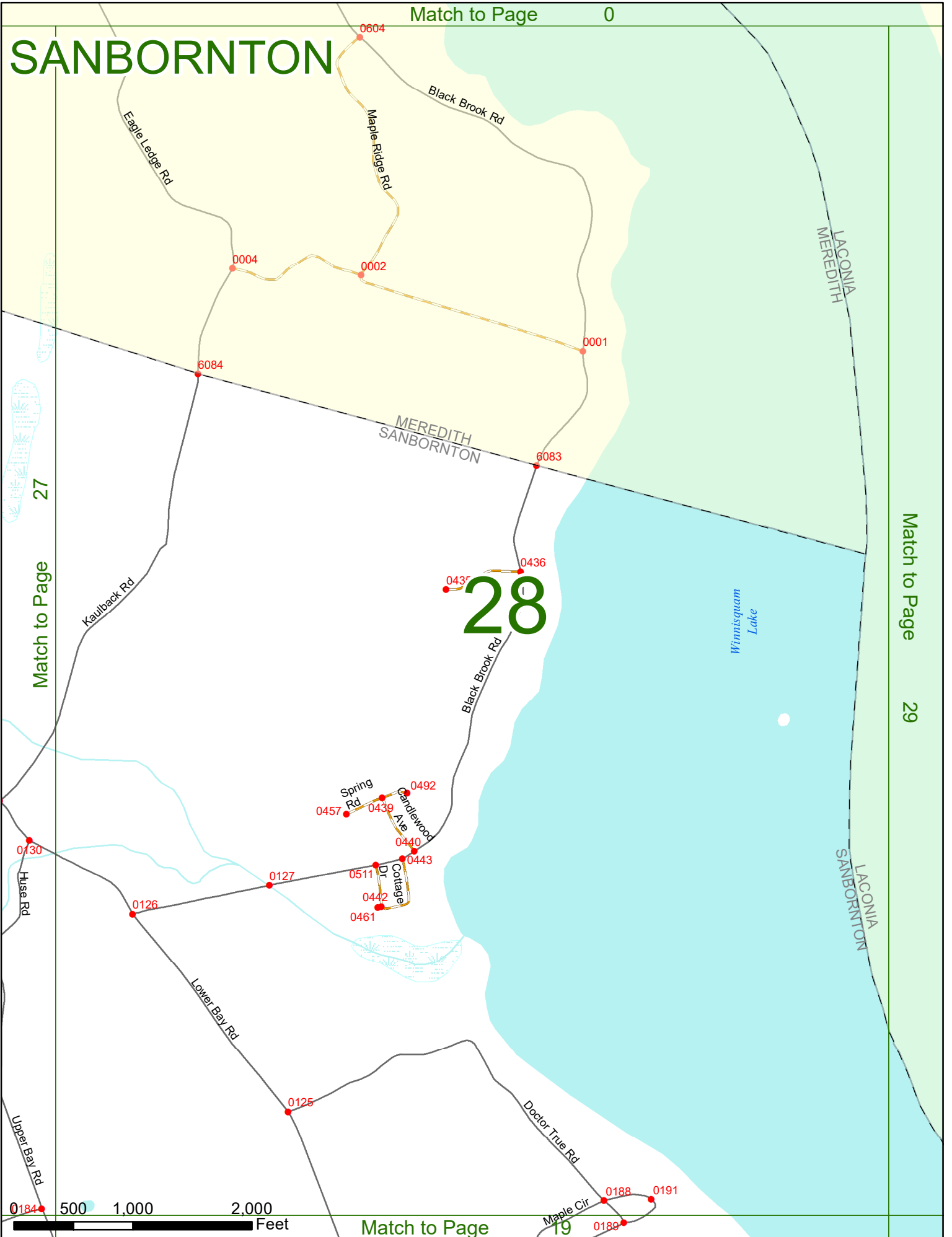
28

0 500 1,000 2,000 Feet

Match to Page 18

SANBORNTON

Match to Page 0



27

Match to Page

Match to Page

29

28

Match to Page

19

0 500 1,000 2,000 Feet

SANBORNTON

Match to Page 0

29

Match to Page 0

28


Match to Page

LACONIA
MEREDITH

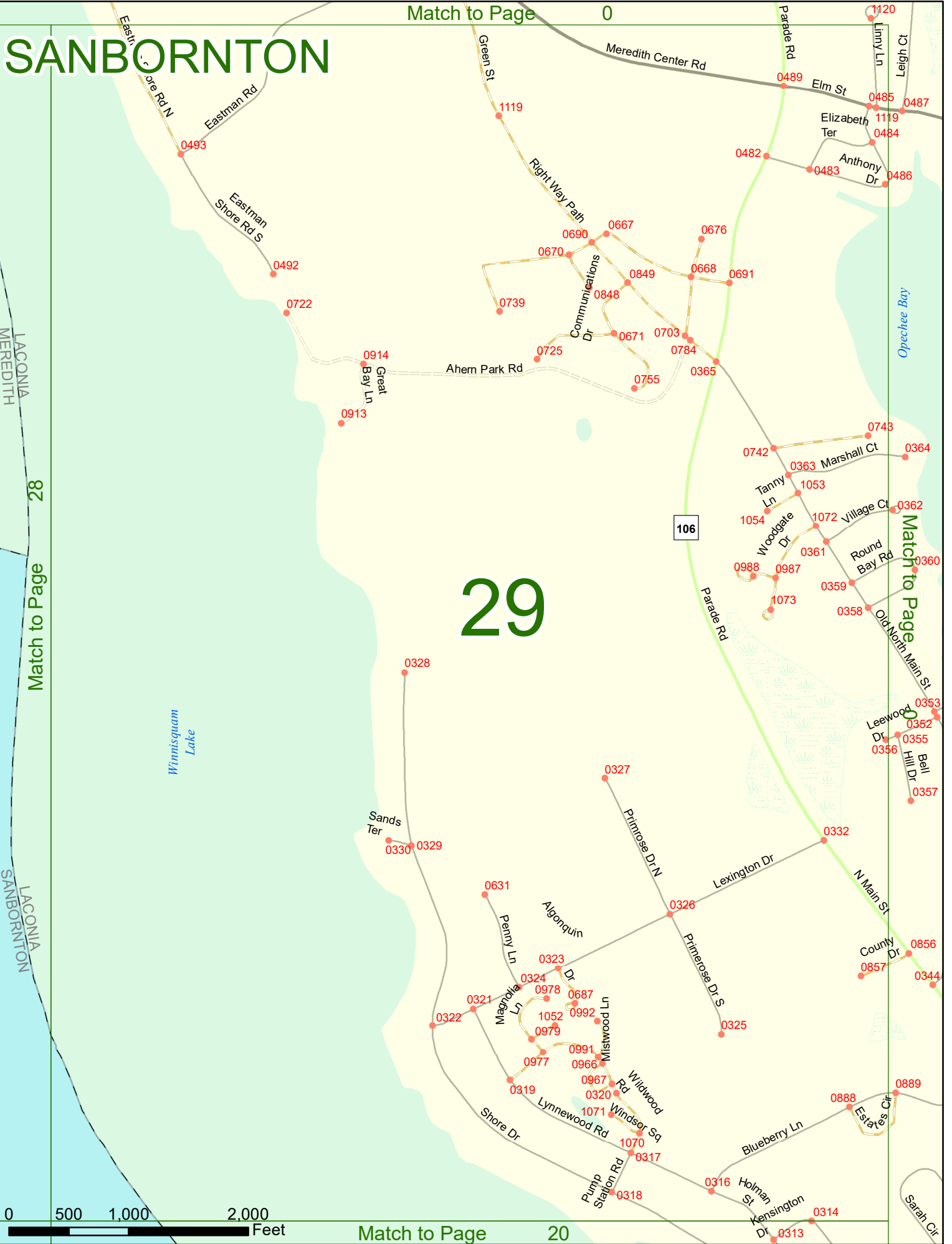
LACONIA
SANBORNTON

Winnisquam
Lake

Opechee Bay



Match to Page 20



SANBORNTON

Match to Page 0

Burleigh Mountain Rd

0034

Lougee Rd

0325

0031

30

0284

Match to Page

George Duncan SF

NEW HAMPTON MEREDITH

Match to Page

31

Mountain Pond

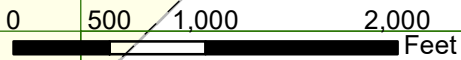
NEW HAMPTON SANBORNTON

6276

0406

Old Mountain Rd

0405



Match to Page 23

SANBORNTON

Match to Page 0

Mountain Pcr

0036

6288

0626

0627

0020

Colby Rd

NEW HAMPTON
MEREDITH

132

93

30

Match to Page

31

MEREDITH
SANBORNTON

NH Route 132

Match to Page
Pinnacle Ridge Rd

32

6082

6094

6081

6092

0139

Mountain Pond

Stage Rd

0140

0143

Drake Rd

Hermit Lake

Crossover
0547 0548

0017

0016

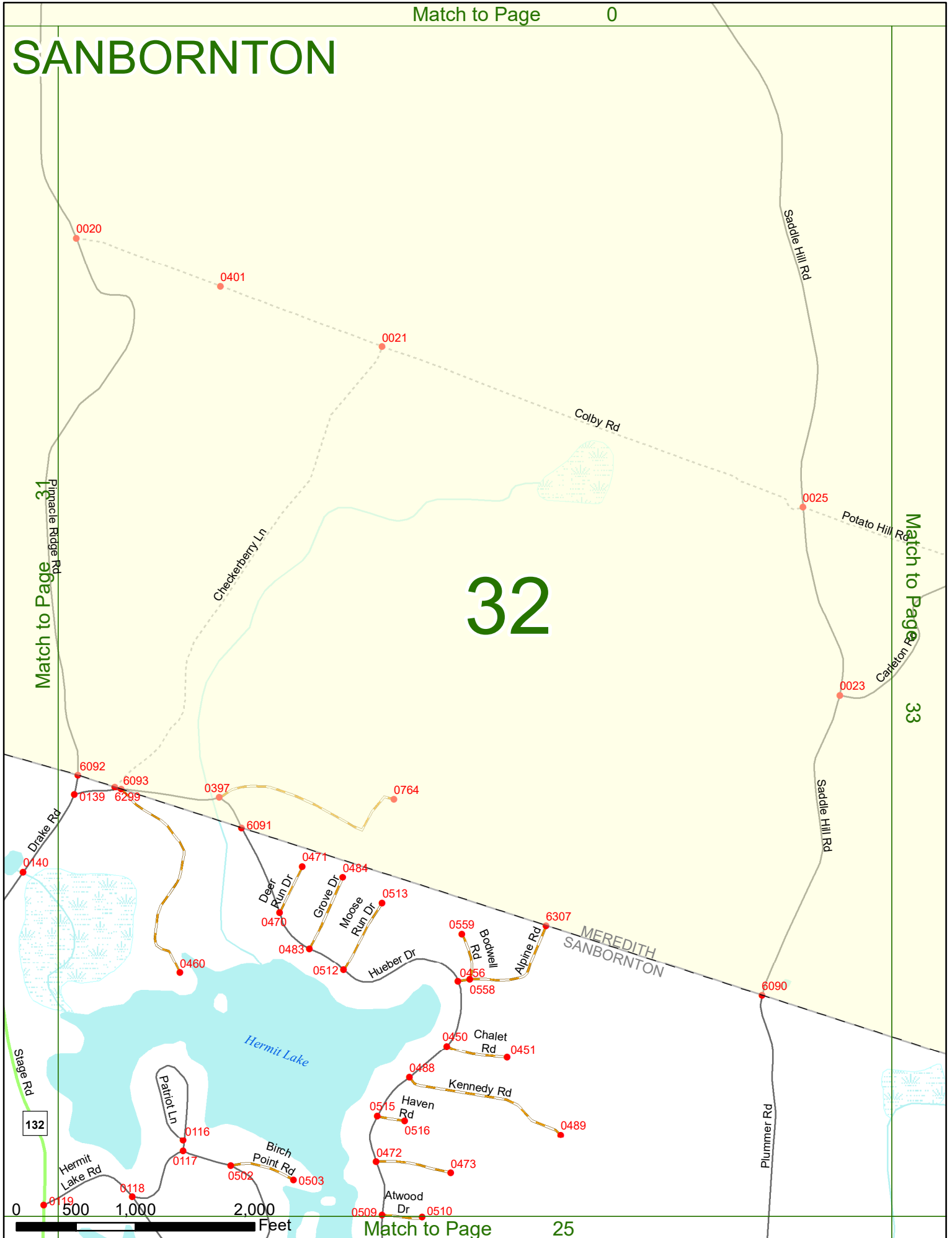
Hermit Lake Rd

0119



Match to Page 24

SANBORNTON



32

33

MEREDITH
SANBORNTON

Hermit Lake

132

0 500 1,000 2,000 Feet

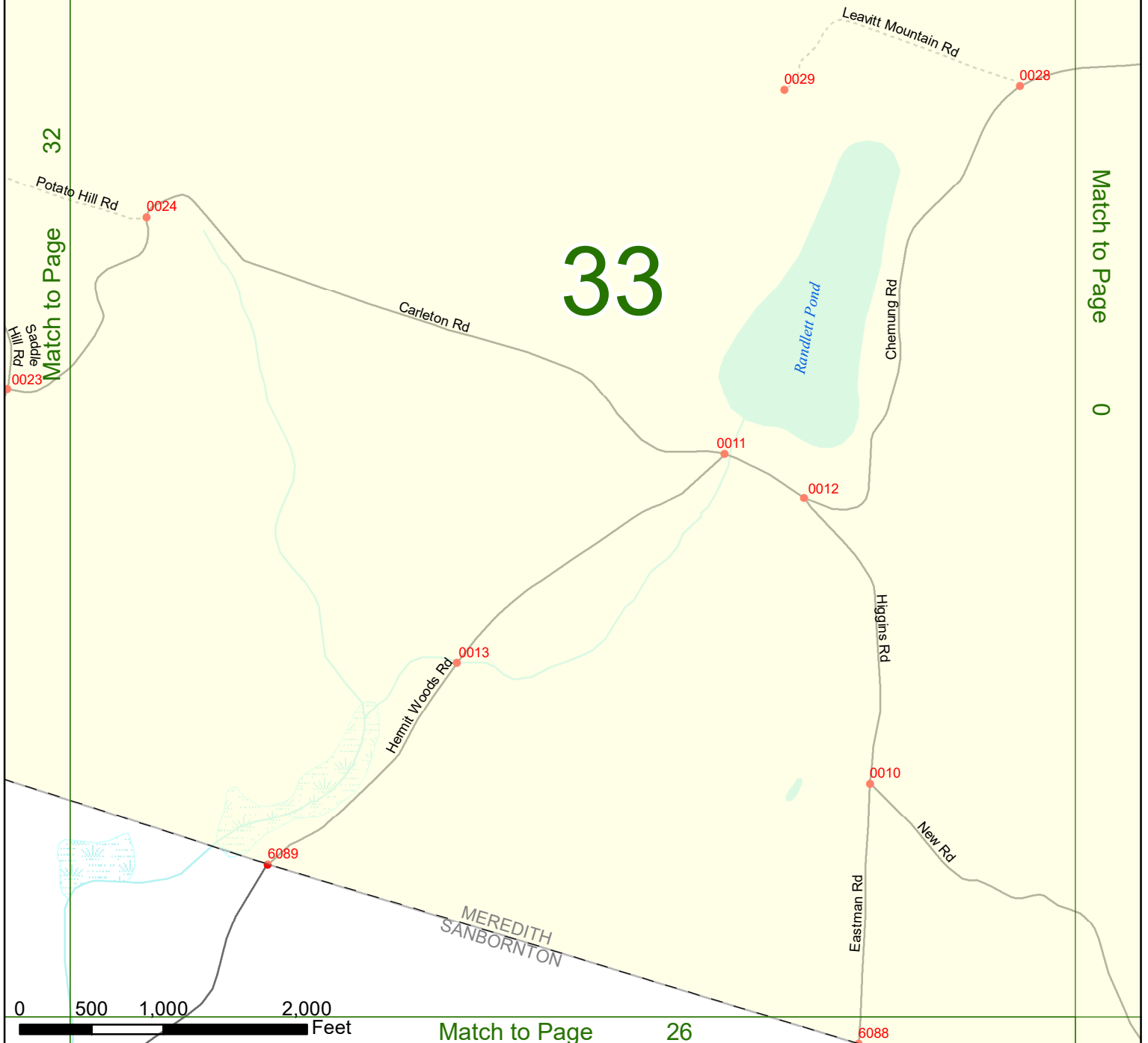
Match to Page 25

Match to Page 31

Match to Page 33

Match to Page 0

SANBORNTON



32

Match to Page

Match to Page

0

33

0 500 1,000 2,000 Feet

Match to Page 26