

New Hampshire
DOT
 Department of Transportation

Maps and data sets are not guaranteed to be free from errors and omissions. Data is in a constant state of update and correction by various groups and agencies. Information displayed on this map is the best available at the time of publication.

2022 Nodal Reference Bookmap

LEGEND



NHDOT will accept crash locations based on the State of NH Uniform Police Traffic Accident Report.

Crash occurred on:

Option 1 Street Address
 123 Main Street

Option 2 Route No and/or Distance from NESW Intesecting Road, Bridge,
 Street name Intersecting Street Town/County line
 Main Street 500 E Oak Street

Option 3 First Node Distance from First Node Second Node
 515 212 632

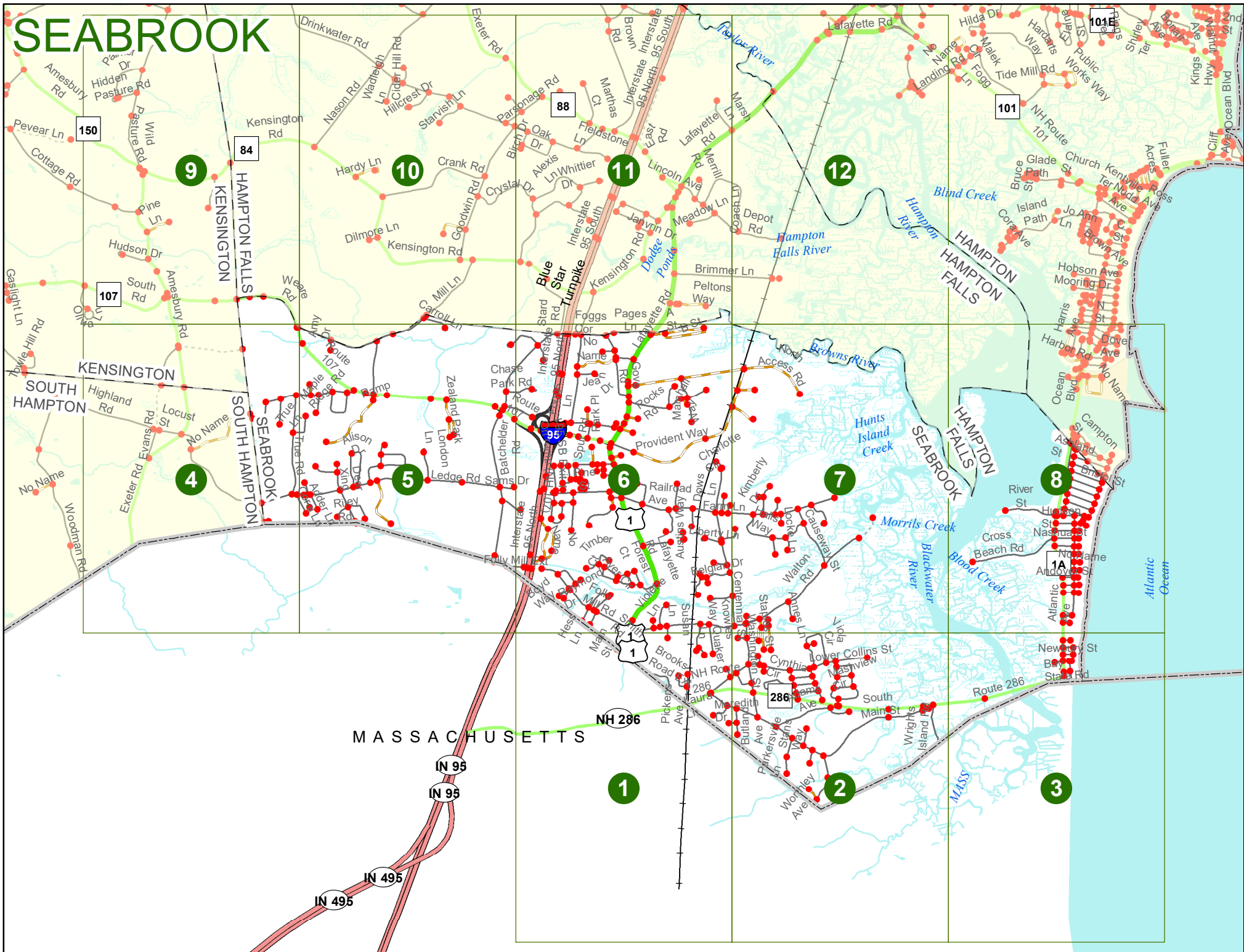
Option 4 Route No and/or Mile Marker on Interstate Only NESW Mile (Marker)
 Street name
 189S 700 feet S 36.8

Option 3 – Example

Street Name Loudon Road
First Node 803
Distance from First Node 318 Ft
Second Node 813



SEABROOK



N 95

SEABROOK

Match to Page 5

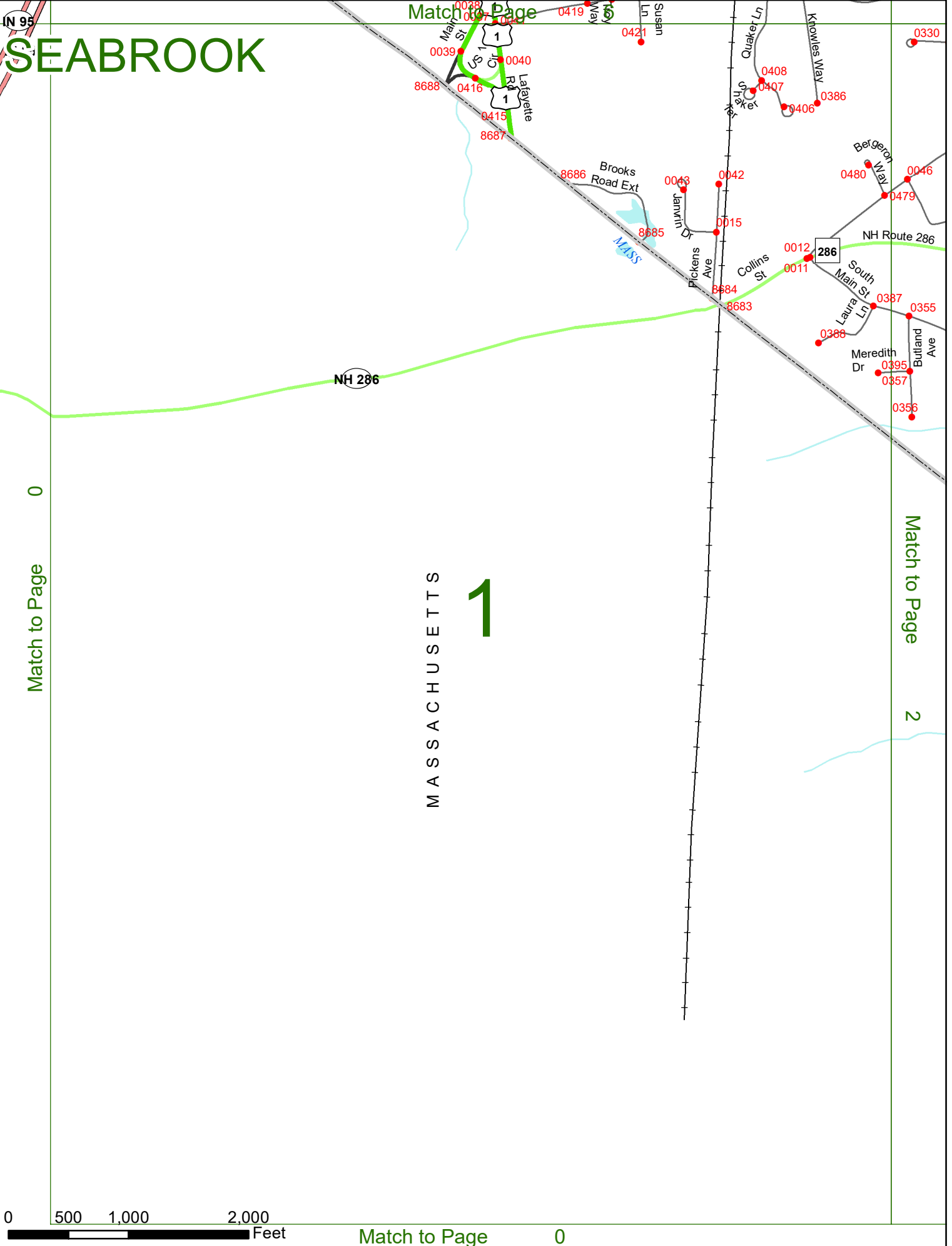
Match to Page 0

MASSACHUSETTS
1

Match to Page 2

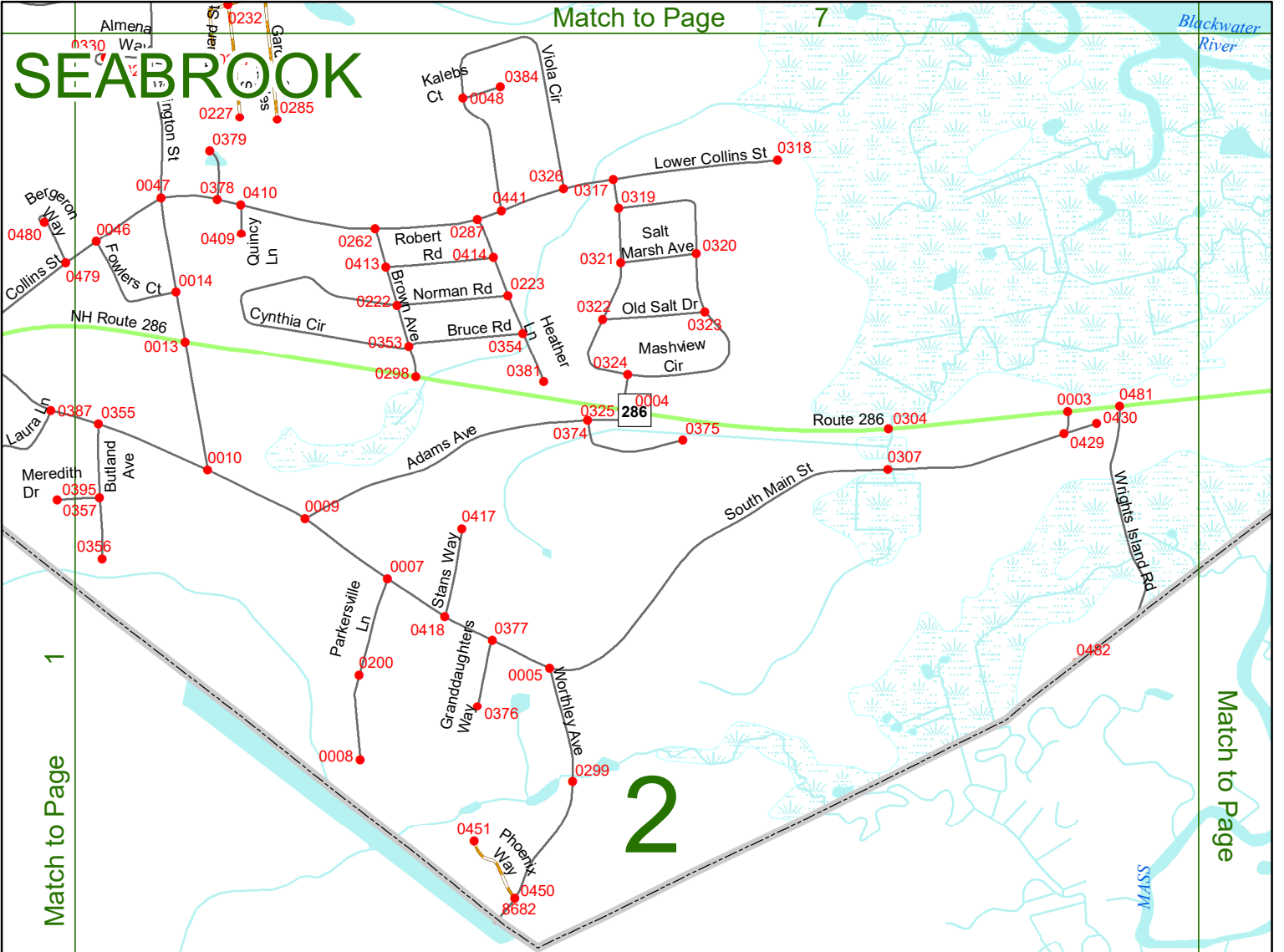


Match to Page 0



SEABROOK

Match to Page 7



Match to Page 1

Match to Page 3

MASSACHUSETTS



Match to Page 0

SEABROOK

Match to Page 8

8

- Ocean Blvd
- Merrimack St 0483 0484
- Groveland St 0059 0060
- Sandpiper Ln 0057 0058
- Amesbury St 0056
- 0449 0055 0054
- 0052 0053
- 0001
- Bay State Rd 8681 8680

Route 286

0301

286

Wrights Island Rd

MASS

Blackwater River

Atlantic Ocean

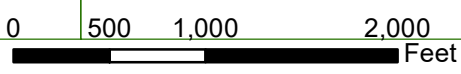
2

Match to Page

3

MASSACHUSETTS

Match to Page 0



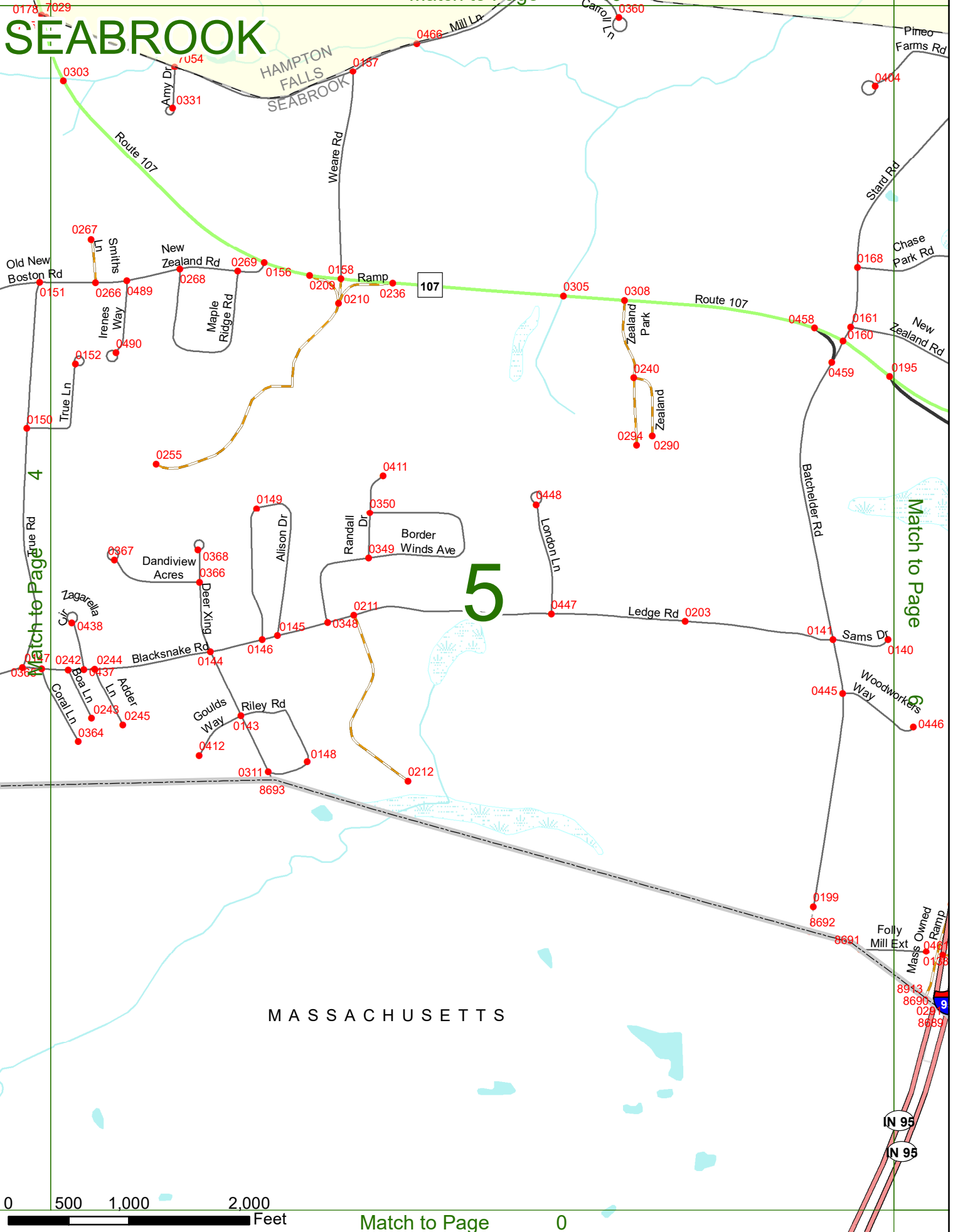
Match to Page

0

SEABROOK

Match to Page

10



0 500 1,000 2,000 Feet

Match to Page

0

IN 95
N 95

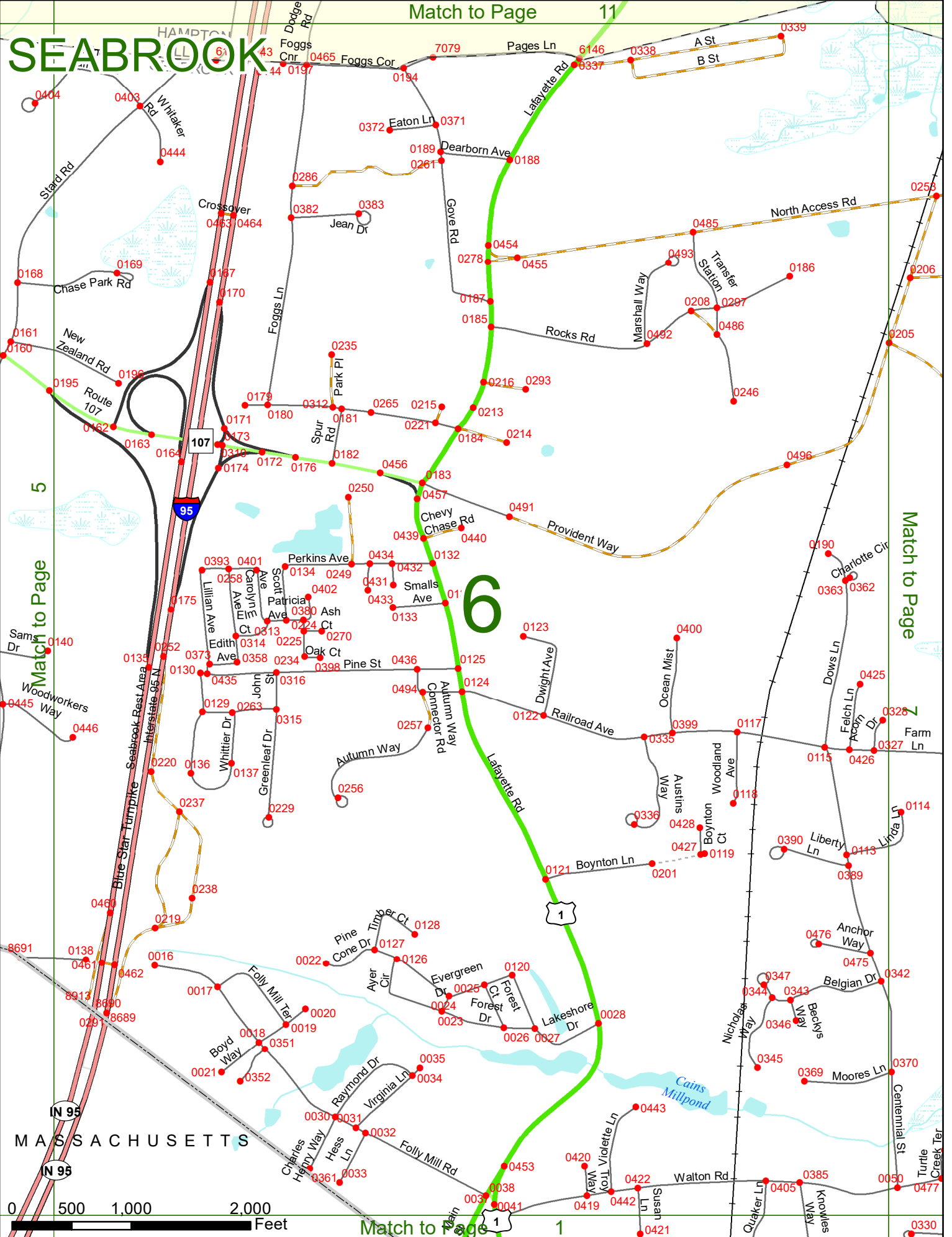
SEABROOK

Match to Page 11

5

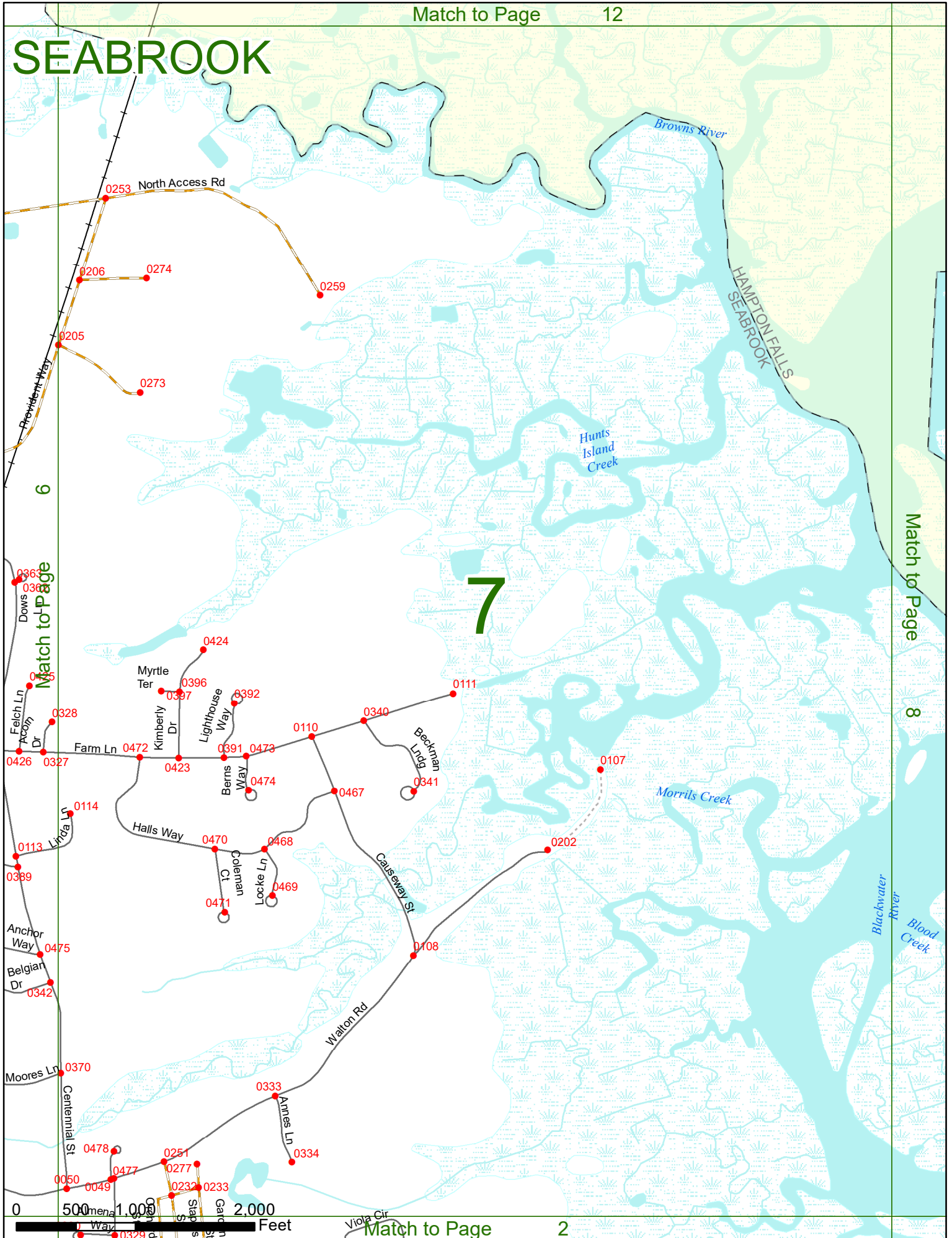
6

Match to Page



Match to Page 1

SEABROOK



6

7

Match to Page

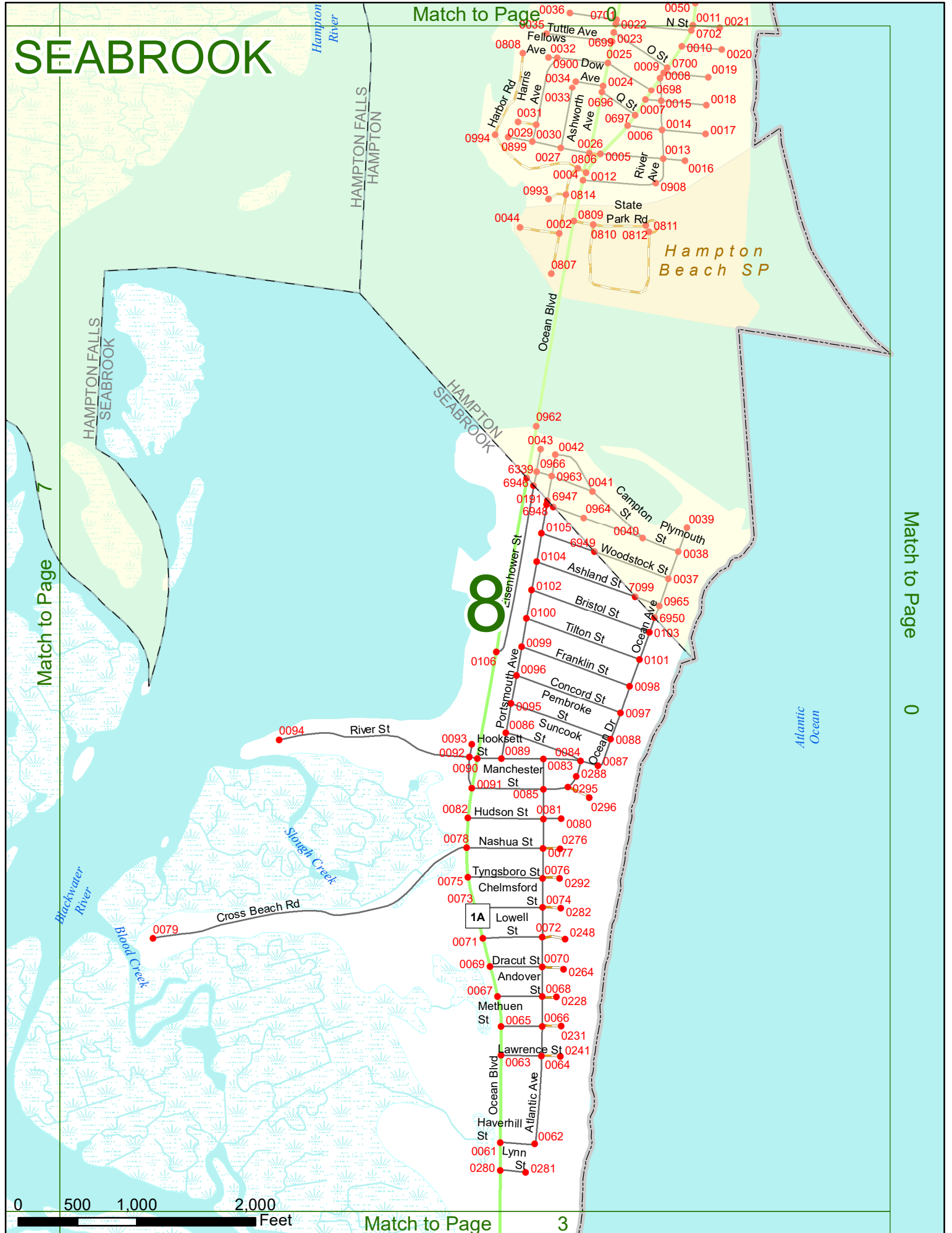
8

Match to Page

2



SEABROOK



Match to Page 0

Match to Page 7

Match to Page 0



Match to Page

3


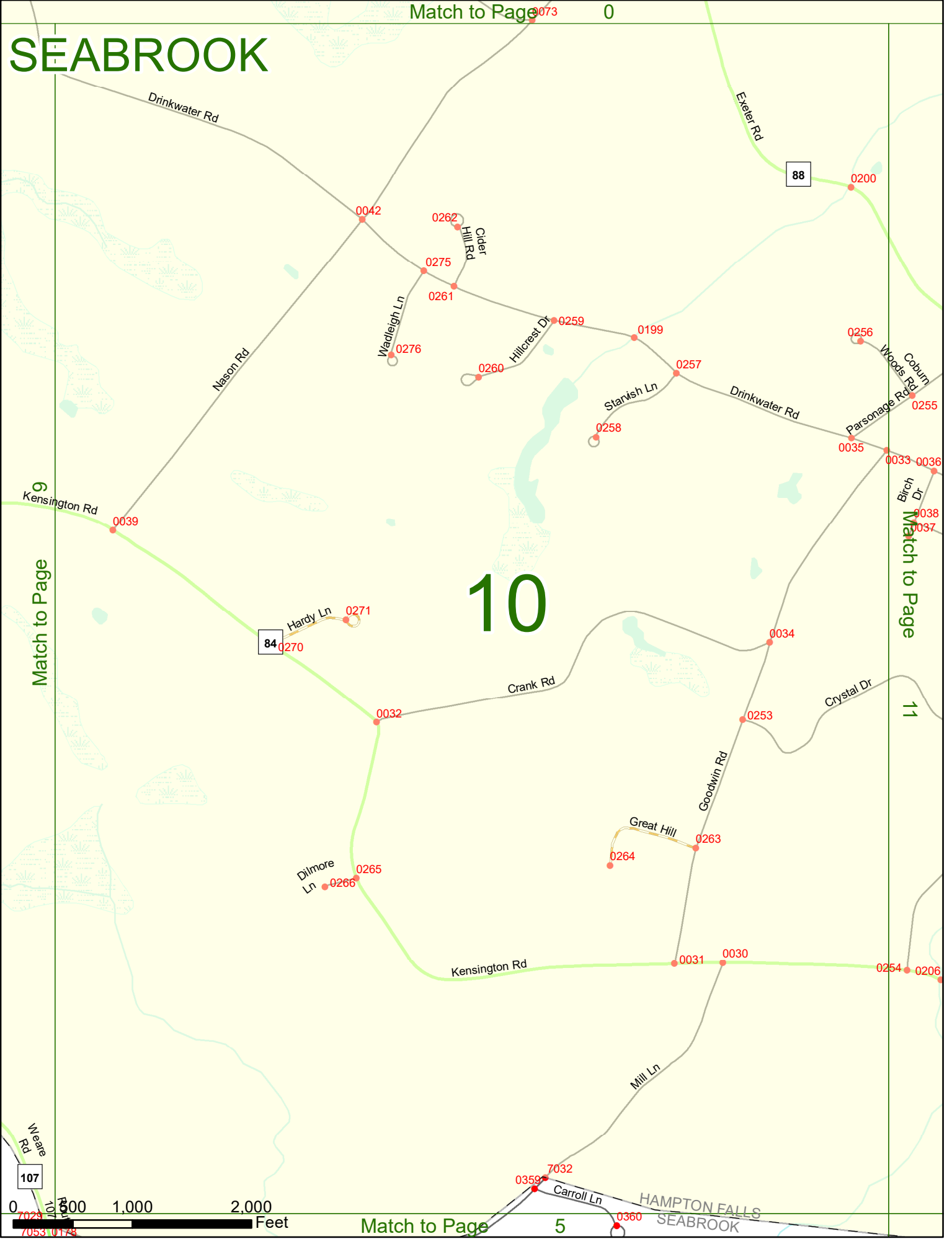
SEABROOK

Match to Page 0

10

Match to Page 11

Match to Page 9

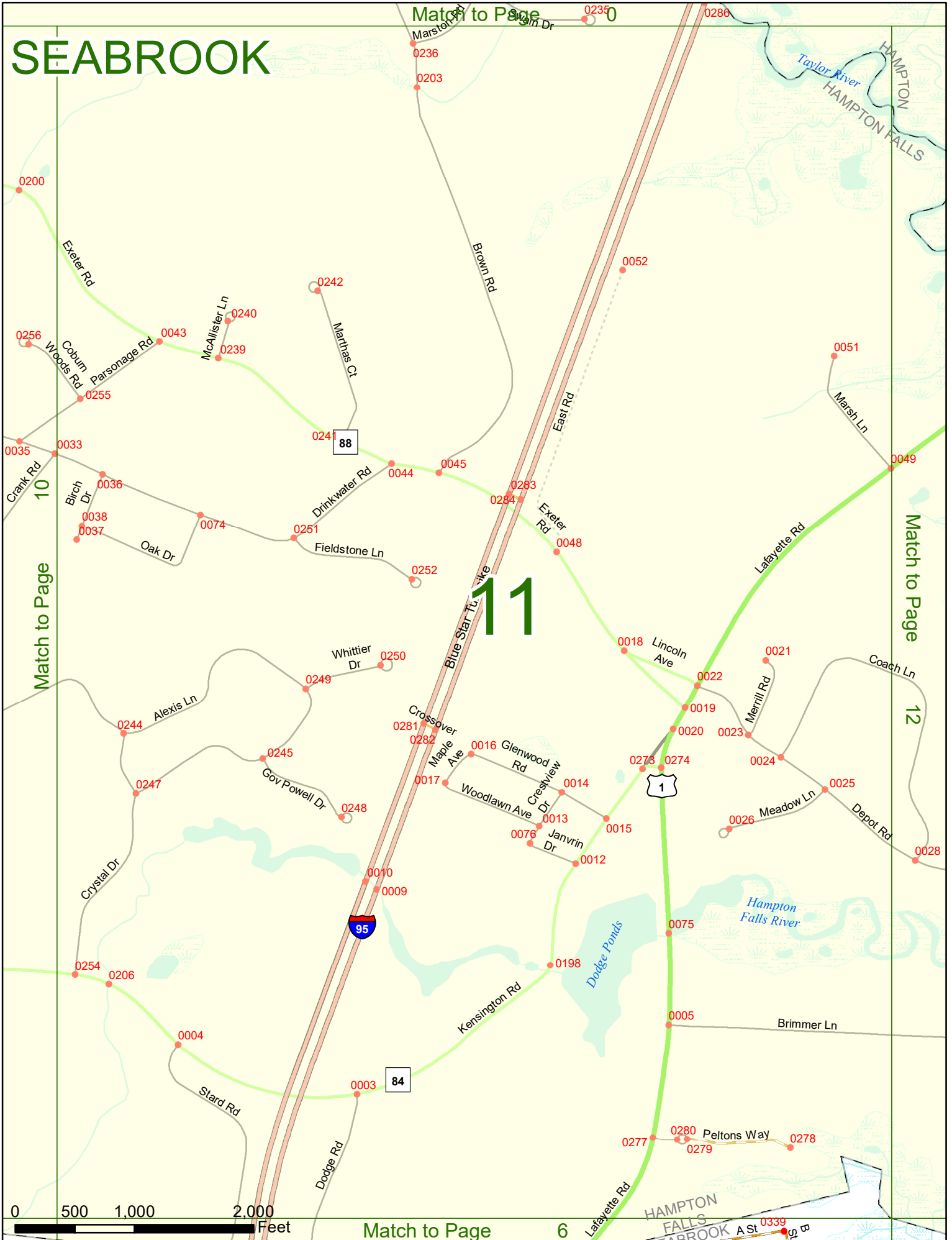


Match to Page

5

HAMPTON FALLS SEABROOK

SEABROOK



0 500 1,000 2,000 Feet

Match to Page

6

HAMPTON FALLS SEABROOK A ST 0339

SEABROOK

Match to Page 0

0

NH Route 101

0302

0974

0265

0919

NH 101 divided

0263

0753

0555

0254

0255

0721

0720

0723

0722

0719

0258

0718

Landing Rd

0272

0271

0270

0269

0928

0281

0268

1

Lafayette Rd

6133

Taylor River

Marsh Ln

0049

11

Match to Page

HAMPTON FALLS

12

Match to Page

0

Blind Creek

Hampton Falls River

0028

Coach Ln

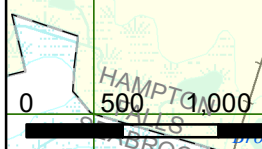
Depot Rd

0029

Brimmer Ln

0153

0007



Match to Page

7