



Maps and data sets are not guaranteed to be free from errors and omissions. Data is in a constant state of update and correction by various groups and agencies. Information displayed on this map is the best available at the time of publication.

2022 Nodal Reference Bookmap

LEGEND



NHDOT will accept crash locations based on the State of NH Uniform Police Traffic Accident Report.

Crash occurred on:

Option 1 Street Address
 123 Main Street

Option 2 Route No and/or Distance from NESW Intesecting Road, Bridge,
 Street name Intersecting Street Town/County line
 Main Street 500 E Oak Street

Option 3 First Node Distance from First Node Second Node
 515 212 632

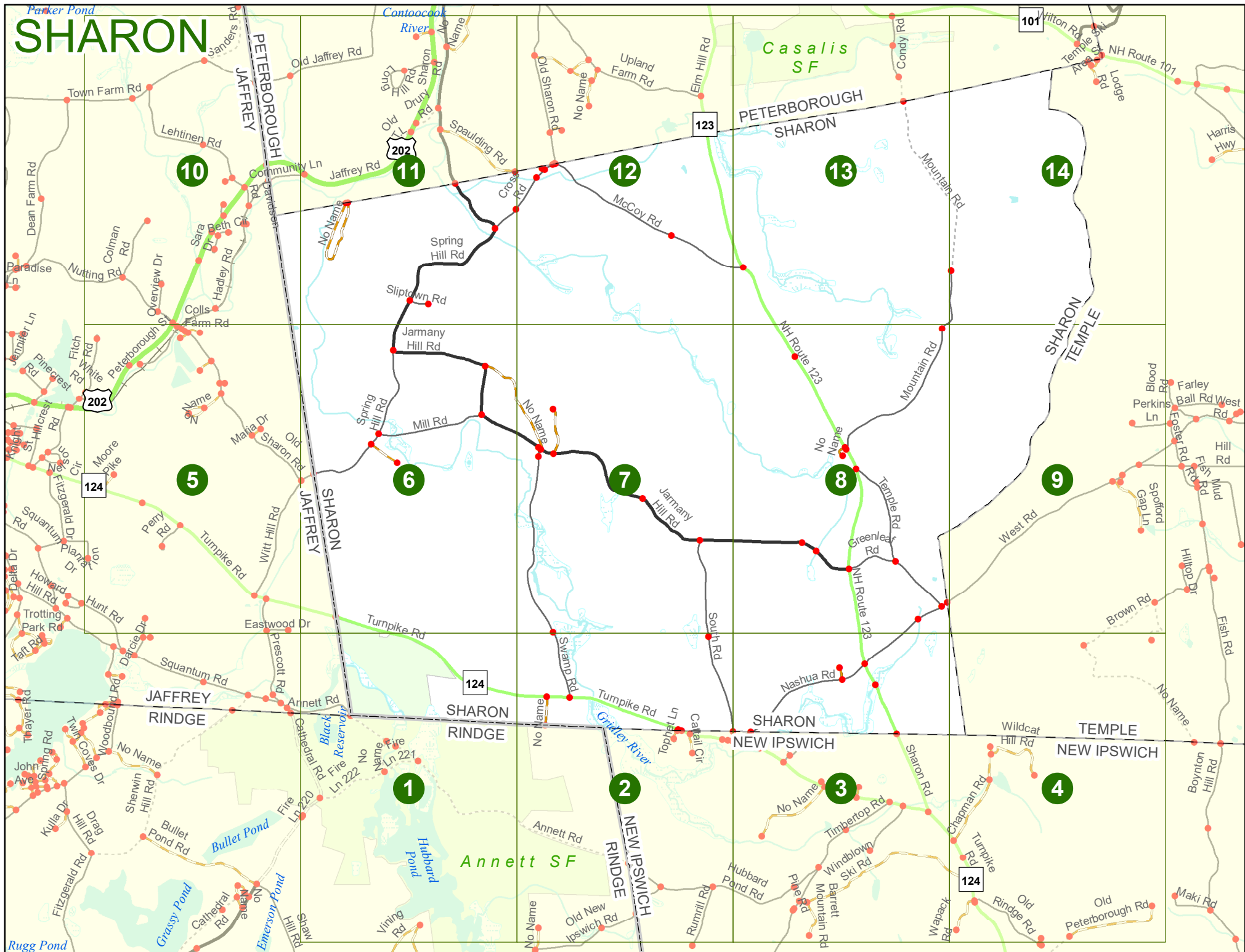
Option 4 Route No and/or Mile Marker on Interstate Only NESW Mile (Marker)
 Street name
 189S 700 feet S 36.8

Option 3 – Example

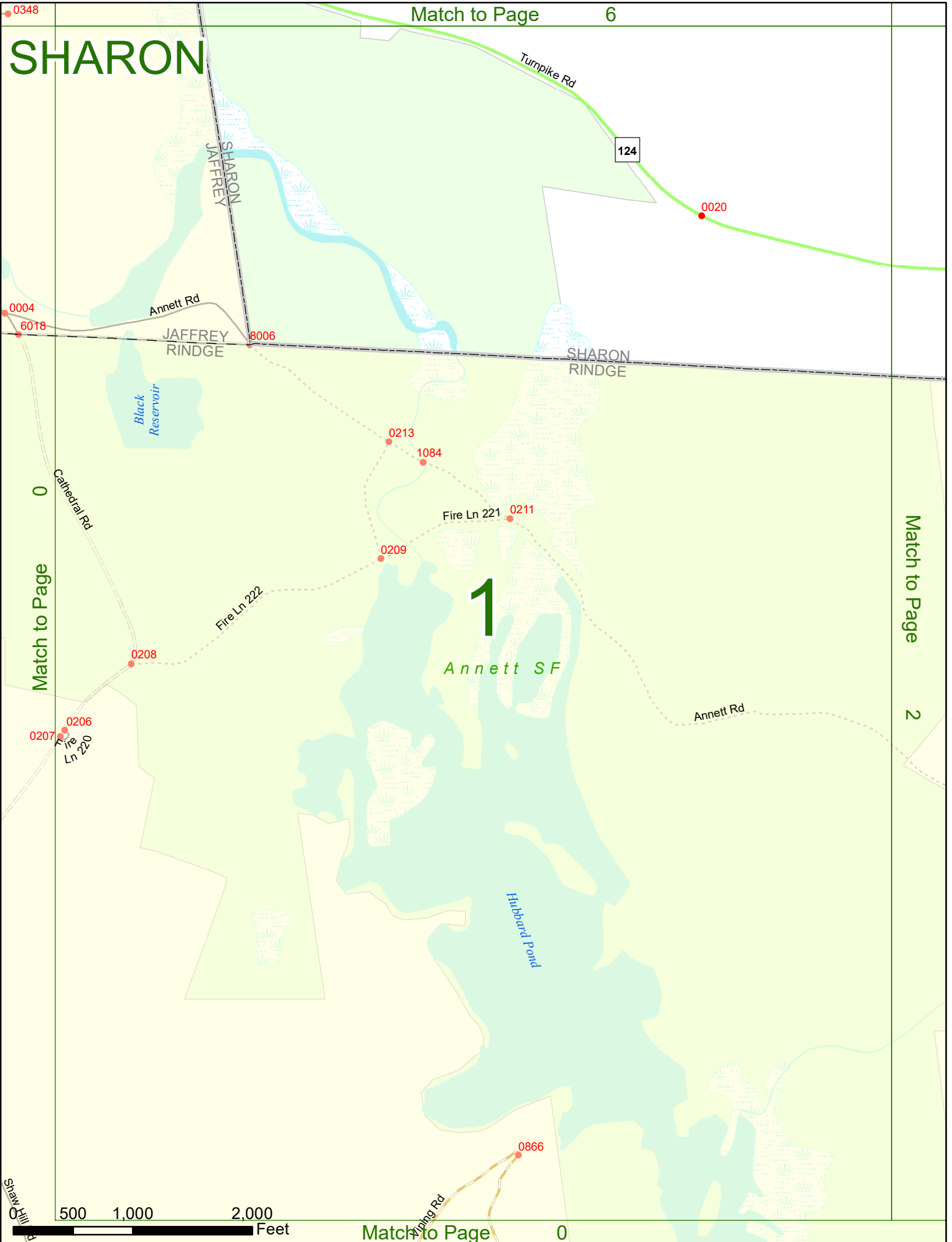
Street Name Loudon Road
First Node 803
Distance from First Node 318 Ft
Second Node 813



SHARON



SHARON



Match to Page 2

1

Annett SF

500 1,000 2,000 Feet

Match to Page 0

SHARON

Match to Page 7

7

0019

0022

Swamp Rd

South Rd

0034

0002

Turmpike Rd

124

8830

SHARON RINDGE

SHARON NEW IPSWICH

0056

6703

0369

6598

0368

6599

Nashua Rd

0346

0348

0202

0344

0367

Topher Ln

Cattail Cir

1

Match to Page

2

Match to Page

3

Annett Rd

Annett SF

NEW IPSWICH RINDGE

8294

0206

Hubbard Pond Rd

0339

0319

8293

Pine Rd

Rumrill Rd

0871

0116

0 500 1,000 2,000 Feet

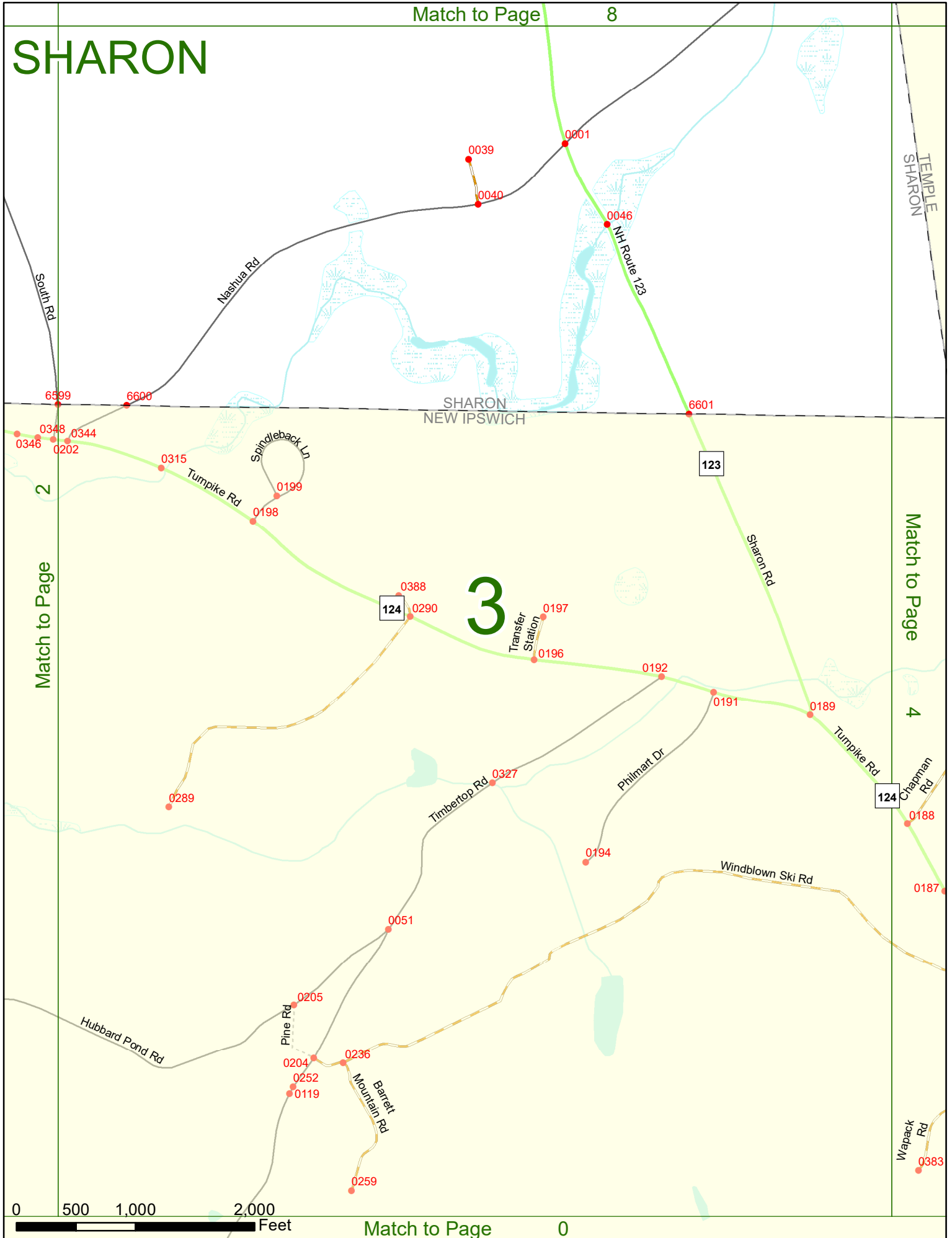
Match to Page

0

0340

SHARON

TEMPLE
SHARON




Match to Page

2

3

Match to Page

4



Match to Page

9

SHARON

TEMPLE
SHARON

Brown Rd

0017

0018

SHARON
NEW IPSWICH

TEMPLE
NEW IPSWICH

3

Match to Page

0186

0415

Wildcat Hill Rd

0246

4

Match to Page

0

0326

Chapman Rd

0188

0187

0275

123 282

124

0381

0382

Old Rindge Rd

Wapack Rd

0383

Turnpike Rd

0385

0386

0125

Old Peterborough Rd

0352

0182

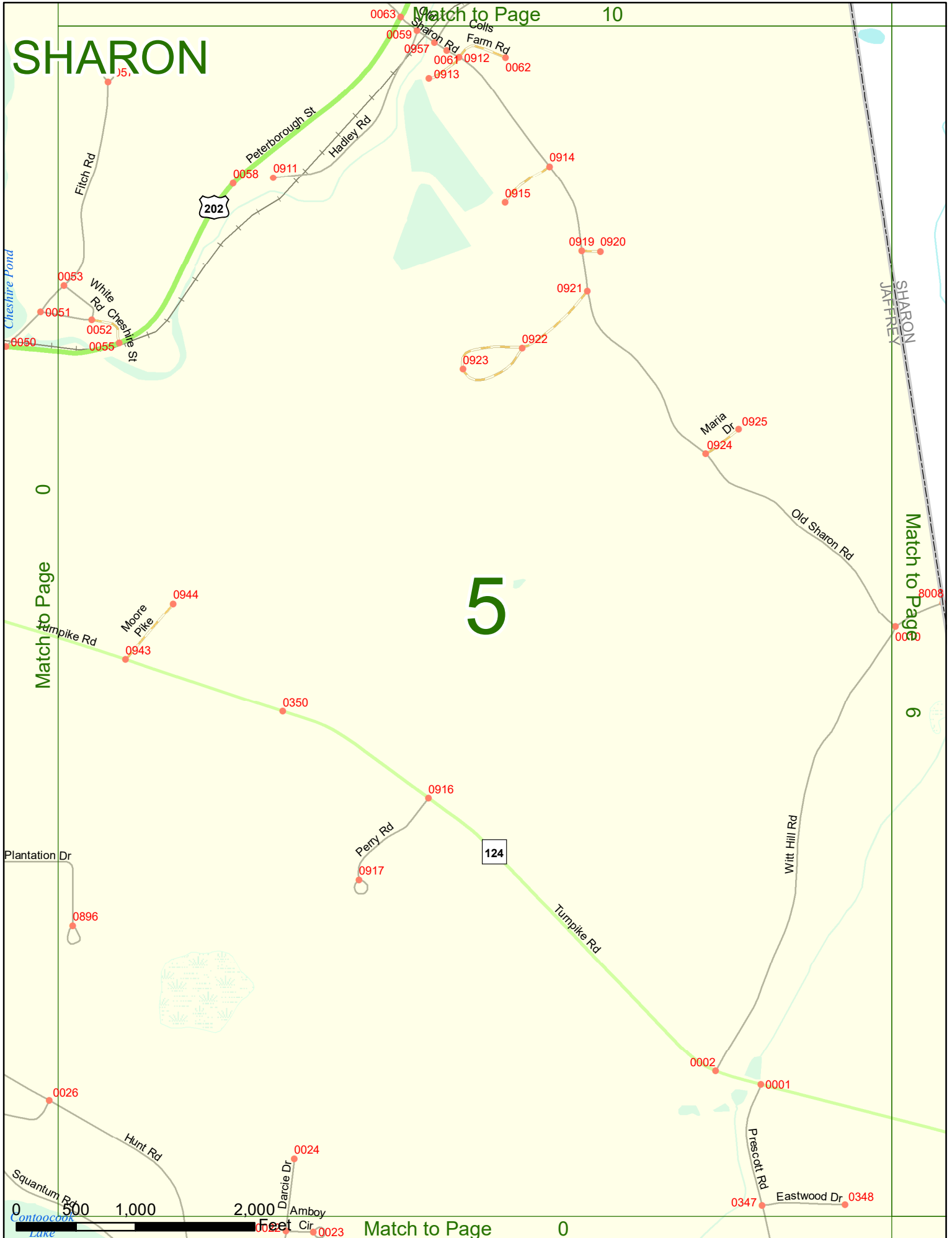
0 500 1,000 2,000 Feet

Match to Page

0

SHARON

Match to Page 10



Match to Page 0

Match to Page 6

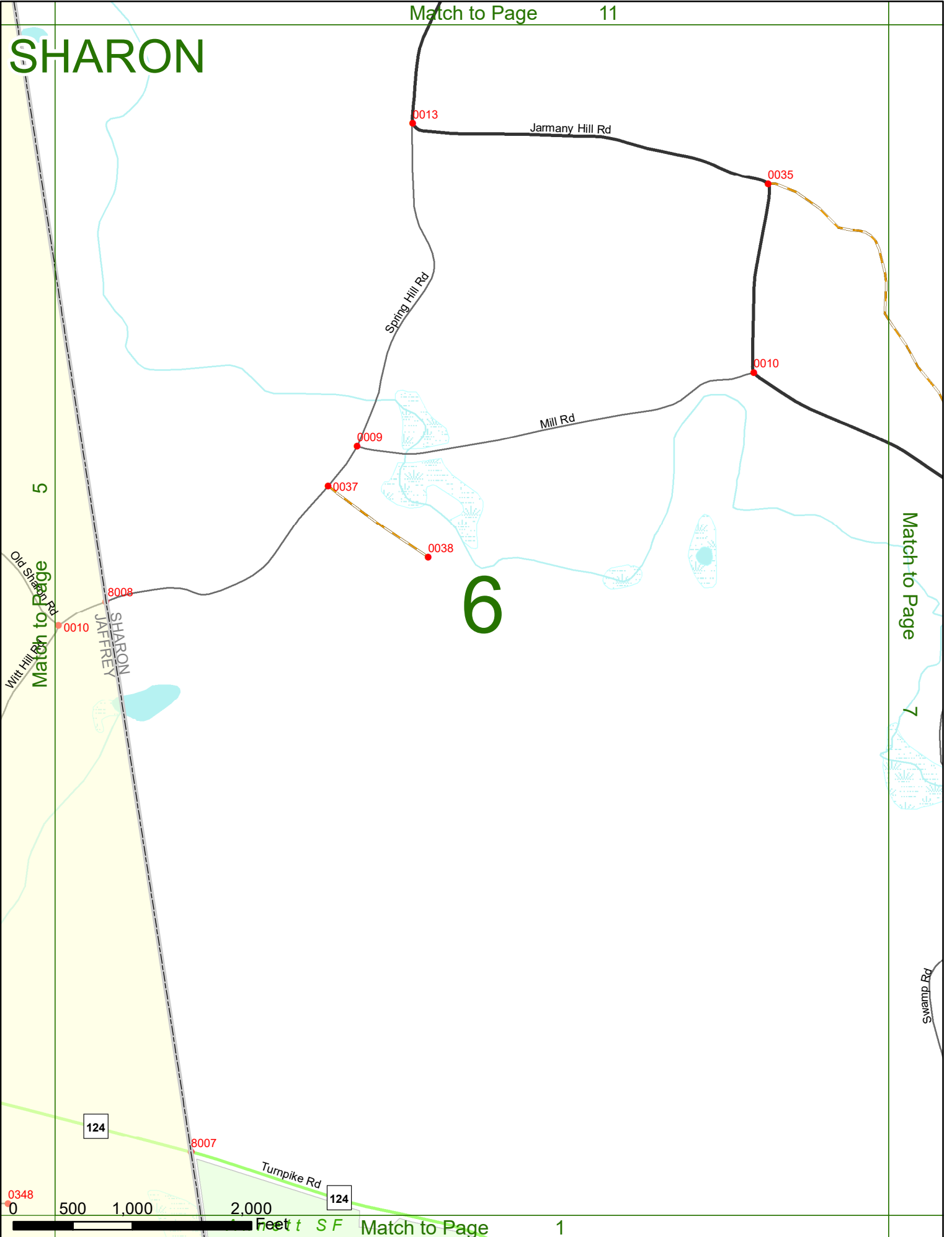
5

Match to Page 0



SHARON

6



Match to Page 7

Swamp Rd

5

Match to Page

Old State Rd

With Hill

SHARON
JEFFREY

Jarmany Hill Rd

Spring Hill Rd

Mill Rd

Turnpike Rd

124

124

0 500 1,000 2,000 Feet

Match to Page

1

0348

0010

8008

0037

0009

0038

0010

0035

0013

SHARON

Match to Page 6

Match to Page 8

7

Jarmany Hill Rd

Swamp Rd

Gridley River

South Rd

0 500 1,000 2,000 Feet

Match to Page 2

0011 0051 0047 0032

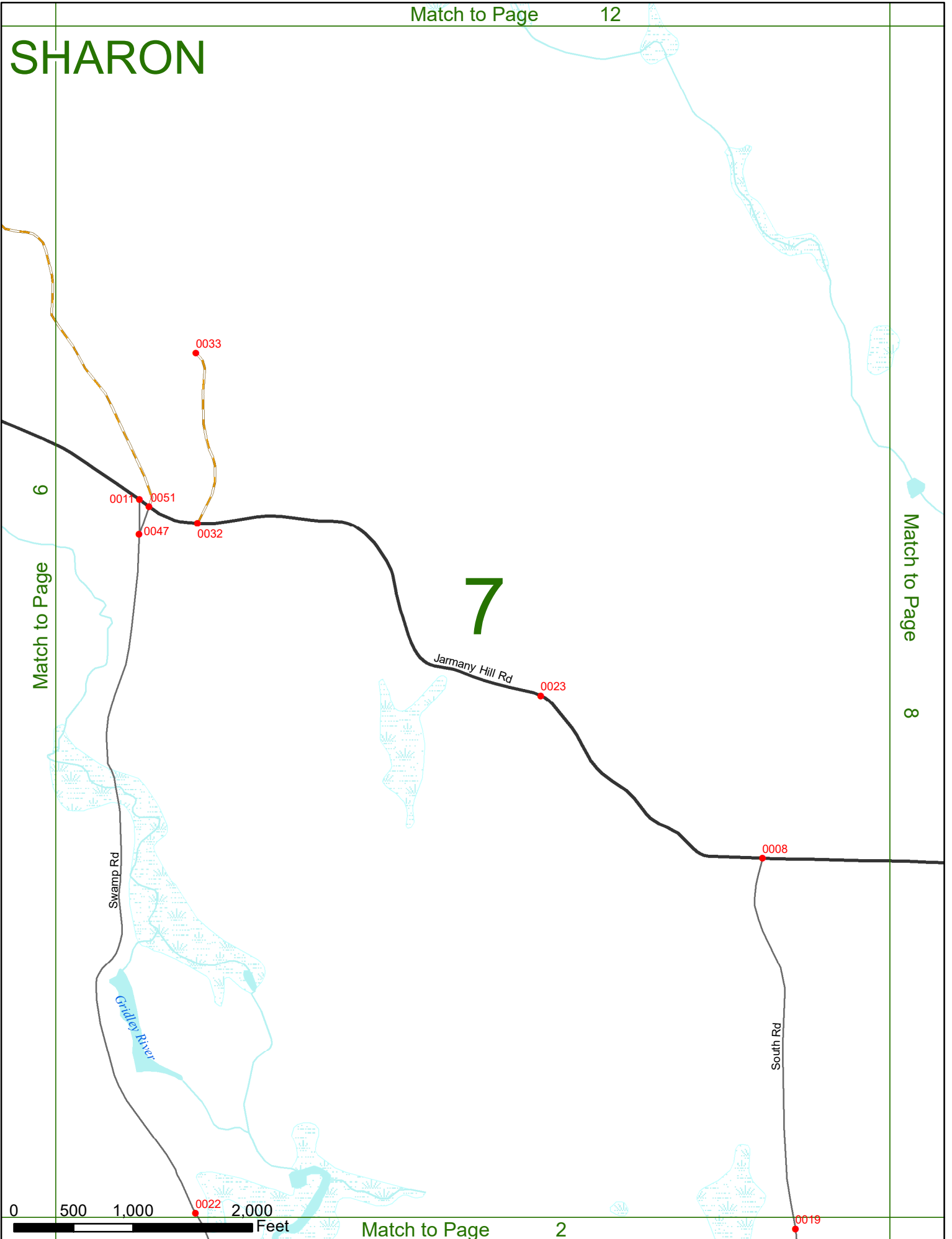
0033

0023

0008

0022

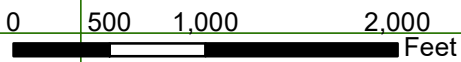
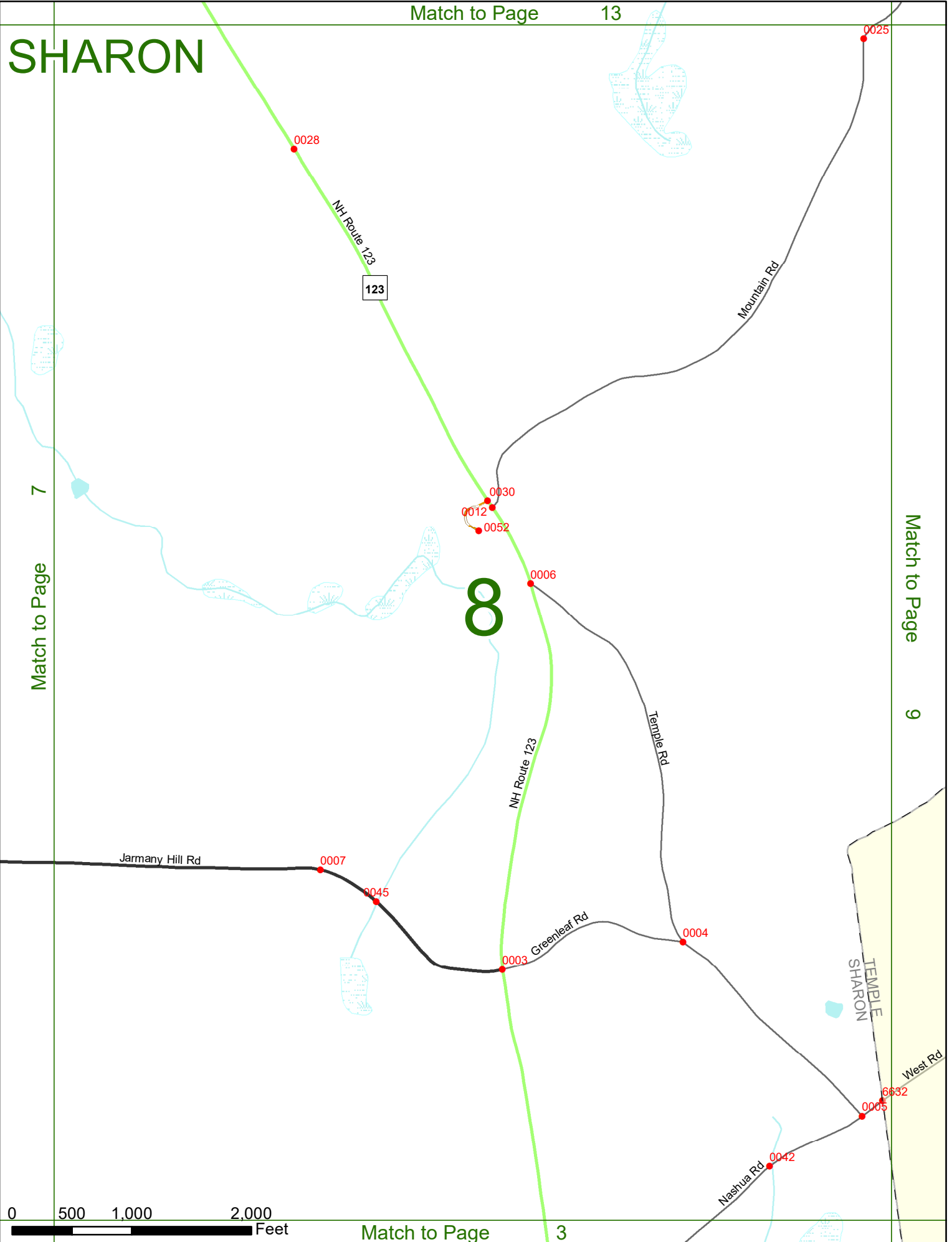
0019



SHARON

Match to Page 7

Match to Page 9




SHARON

9

Match to Page 8

Match to Page 0

Temple Rd
6632
0005



0080
Blood Rd
0079
Farley Ball Rd
0081
Perkins Ln
0035
Foster Rd/Fish Rd

West Rd
Hill Rd

0121
0204
0205

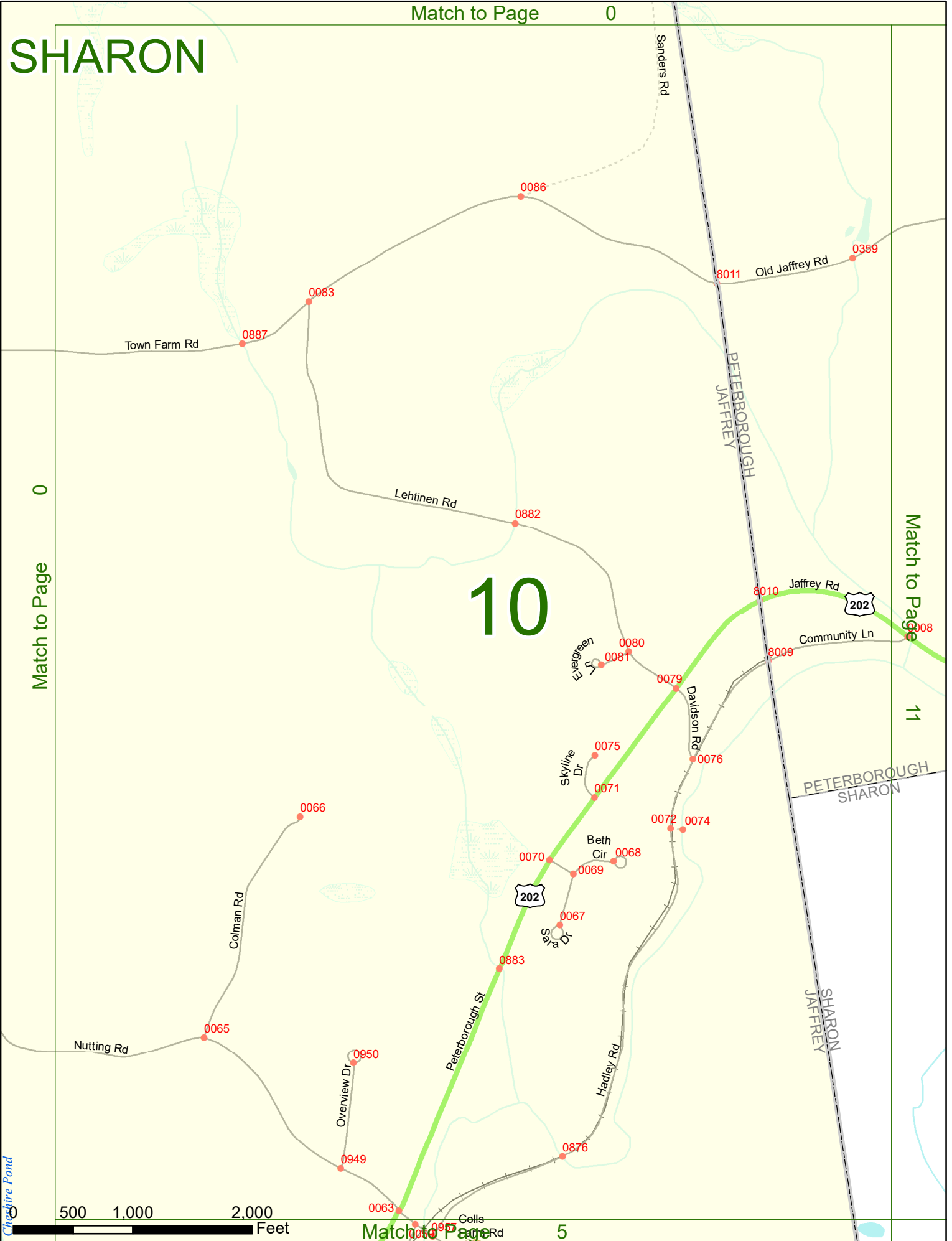
Spartan Gap Ln
0159

Brown Rd
0195

Mour
0025

SHARON

10



0 500 1,000 2,000 Feet

SHARON

Match to Page 0

10

Match to Page

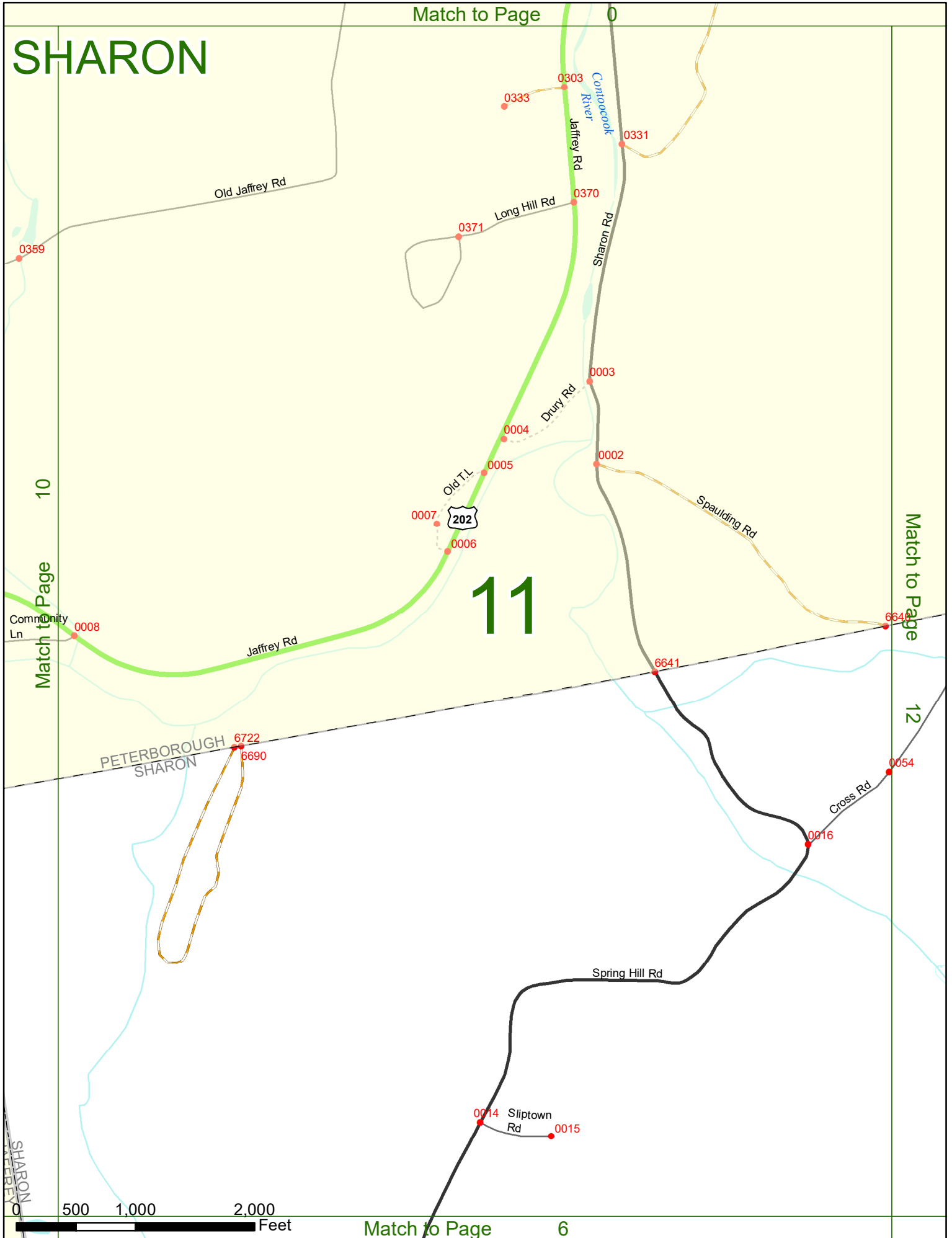
11

Match to Page

12

Match to Page

6



PETERBOROUGH
SHARON

SHARON
JAFFREY

SHARON

Casalis SF

0338

0321

0299

0328

0283

Upland Farm Rd

Elm Hill Rd

Old Sharon Rd

0001

0401

0282

0402

6638

11

Match to Page

PETERBOROUGH SHARON

12

Match to Page

13

Spaulding Rd

6640

6724

6639

8053

0394

0018

0055

Cross Rd

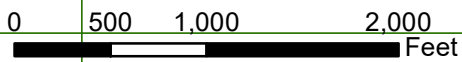
0054

McCoy Rd

0027

NH Route 123

0017



SHARON

Match to Page 0

Casalis SF

PETERBOROUGH
SHARON

13

Match to Page 14

12

Match to Page

14

NH Route 123

McCoy Rd

123

0017

Wilton Rd

101

0030

0356

Condy Rd

0260

6637

Mountain Rd

0024

0 500 1,000 2,000 Feet

Match to Page

8

0025

SHARON

Casalis SF

Match to Page 0

13

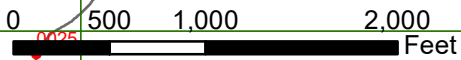
Match to Page

14

SHARON
TEMPLE

Match to Page

0



Match to Page

9

