

New Hampshire
DOT
 Department of Transportation

Maps and data sets are not guaranteed to be free from errors and omissions. Data is in a constant state of update and correction by various groups and agencies. Information displayed on this map is the best available at the time of publication.

2022 Nodal Reference Bookmap

LEGEND



NHDOT will accept crash locations based on the State of NH Uniform Police Traffic Accident Report.

Crash occurred on:

Option 1 Street Address
 123 Main Street

Option 2 Route No and/or Distance from NESW Intesecting Road, Bridge,
 Street name Intersecting Street Town/County line
 Main Street 500 E Oak Street

Option 3 First Node Distance from First Node Second Node
 515 212 632

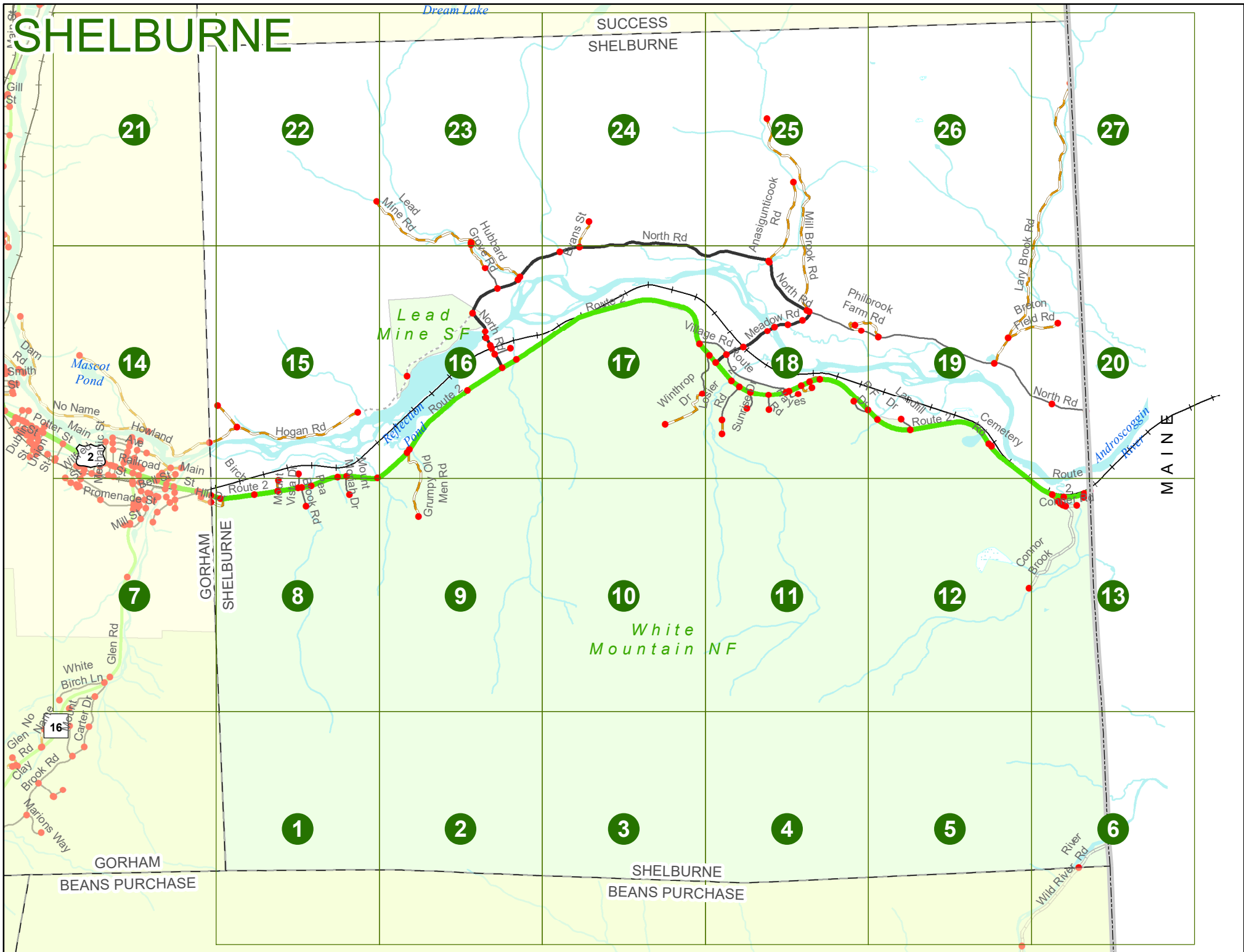
Option 4 Route No and/or Mile Marker on Interstate Only NESW Mile (Marker)
 Street name
 189S 700 feet S 36.8

Option 3 – Example

Street Name Loudon Road
First Node 803
Distance from First Node 318 Ft
Second Node 813



SHELBURNE



SHELBURNE

*White
Mountain NF*

1

SHELBURNE
GORHAM

0

Match to Page

Match to Page

2

GORHAM
BEANS
PURCHASE

SHELBURNE
BEANS PURCHASE

SHELBURNE


*White
Mountain NF*

Match to Page 1

2

Match to Page 3

SHELBURNE
BEANS PURCHASE



SHELBURNE


*White
Mountain NF*

3

Match to Page 2

Match to Page 4

SHELBURNE
BEANS PURCHASE



SHELBURNE

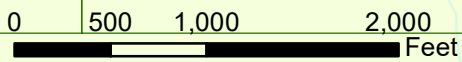
*White
Mountain NF*

4

Match to Page 3

Match to Page 5

SHELBURNE
BEANS PURCHASE



SHELBURNE

*White
Mountain NF*

5


Match to Page 4

Match to Page 6

SHELBURNE
BEANS PURCHASE

Wild River

0005



SHELBURNE

White Mountain NF

5

Match to Page

6

M A I N E


8774

River Rd

6044

SHELBURNE
BEANS PURCHASE

Wild River



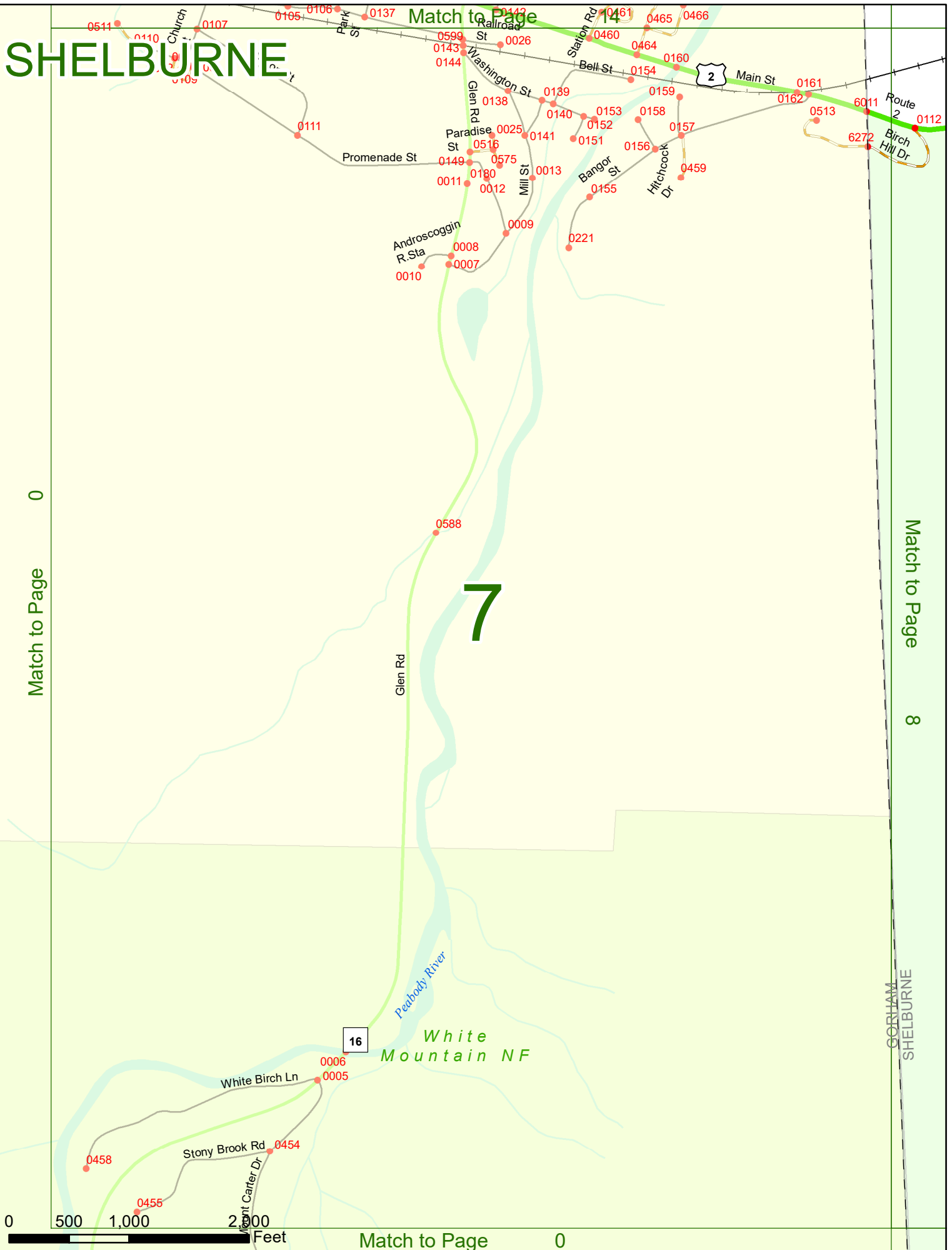
SHELBURNE

Match to Page 14

Match to Page 0

Match to Page 8

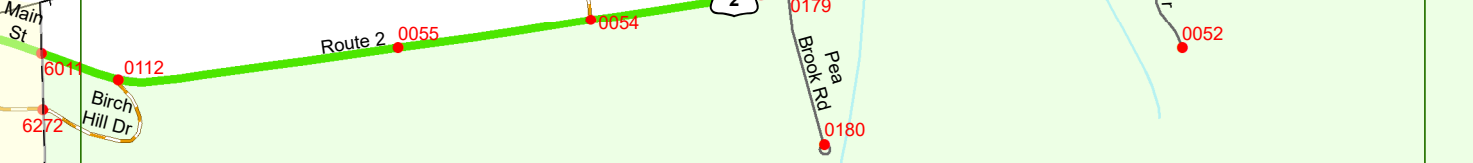
7



Match to Page 0

SHELBURNE

Match to Page 15




Match to Page 7

8
white
Mountain NF

Match to Page 9

GORHAM
SHELBURNE



Match to Page 1

SHELBURNE

Grumpy Old Rd

0151

8

Match to Page

9
Whit
Mountain NF

Match to Page

10

SHELBURNE


9

Match to Page

White Mountain
10

Match to Page

11



SHELBURNE


10

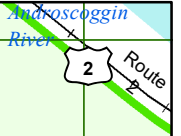
Match to Page

White
11
Mountain F

Match to Page

12





SHELBURNE


11

Match to Page

White Mountain
12

Match to Page

13



SHELBURNE

Androscoggin River

0184

0001

0166

0159

0164

0165

0160

Connor Rd

0173

0002

0156

8020

12

Match to Page

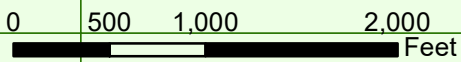
022

White Mountain NF

Connor Brook

13

M A I N E



SHELBURNE

14

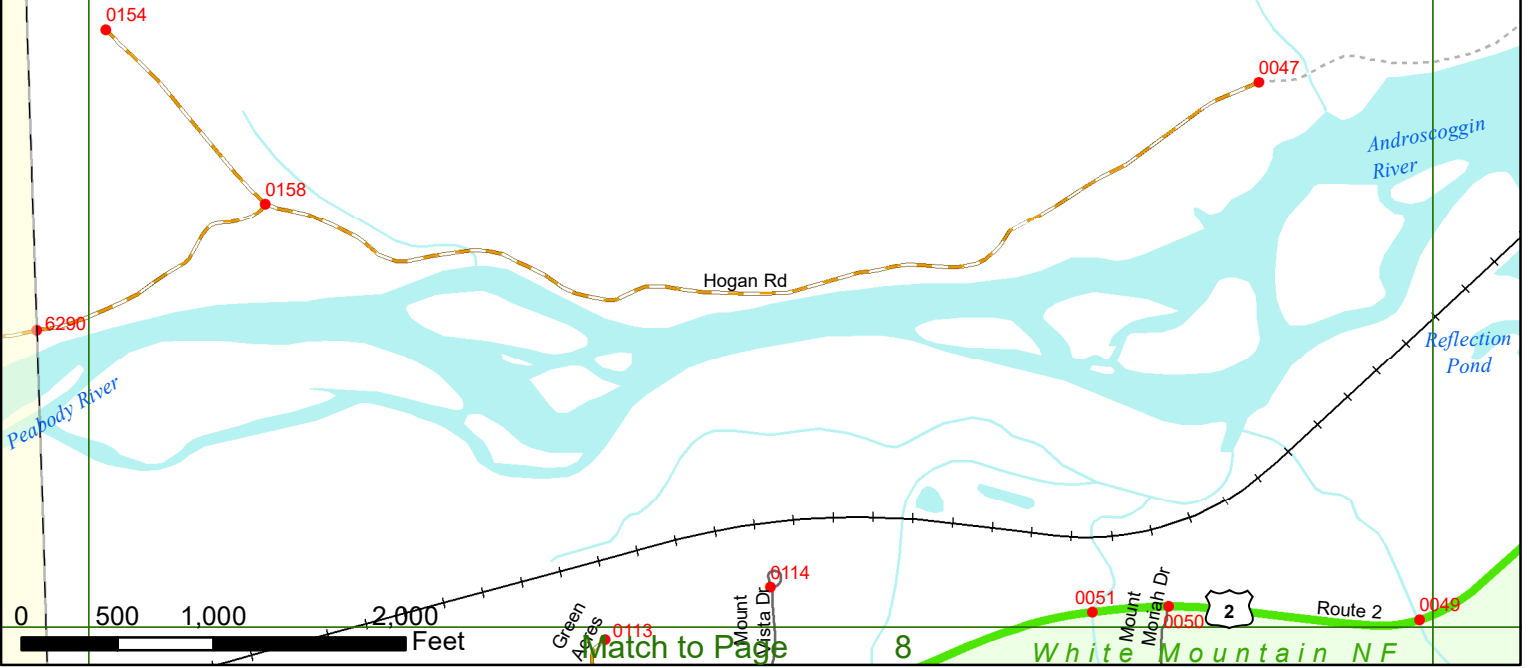
Match to Page

Match to Page

16

15

GORHAM
SHELBURNE



0 500 1,000 2,000 Feet

Green
Aspens

Mount
Vista Dr

8

Mount
Moriah Dr

2

Route 2

White Mountain NF

SHELBURNE

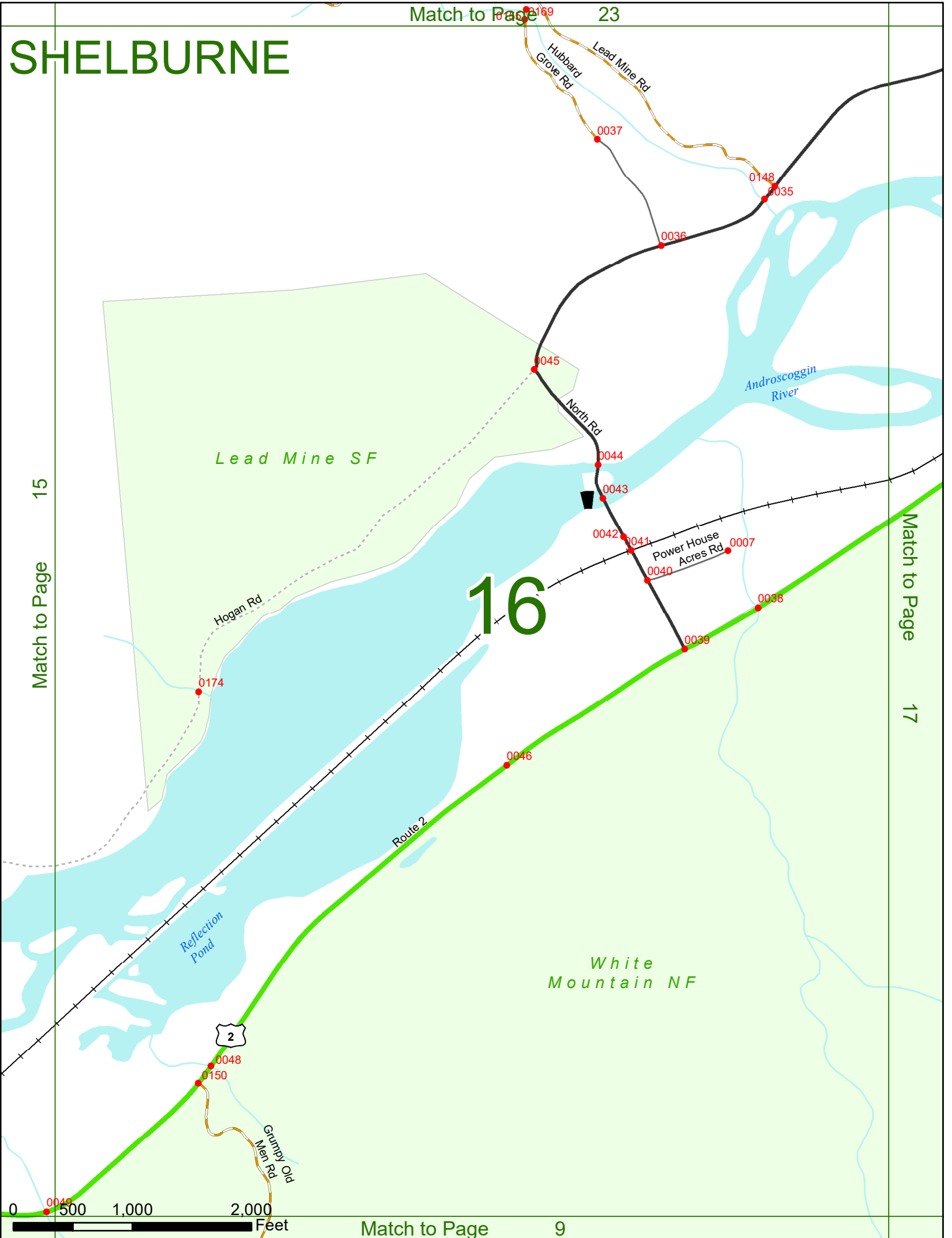
Match to Page 23

Match to Page 15

Match to Page 17

16

Match to Page 9



SHELBURNE

Match to Page

24

North Rd

0033

Event

Androscoggin River

Route 2



16

Match to Page

17

White Mountain NF

Village Rd

0028

0027

0026

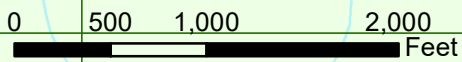
18

Match to Page

0030

Winthrop Dr

0153

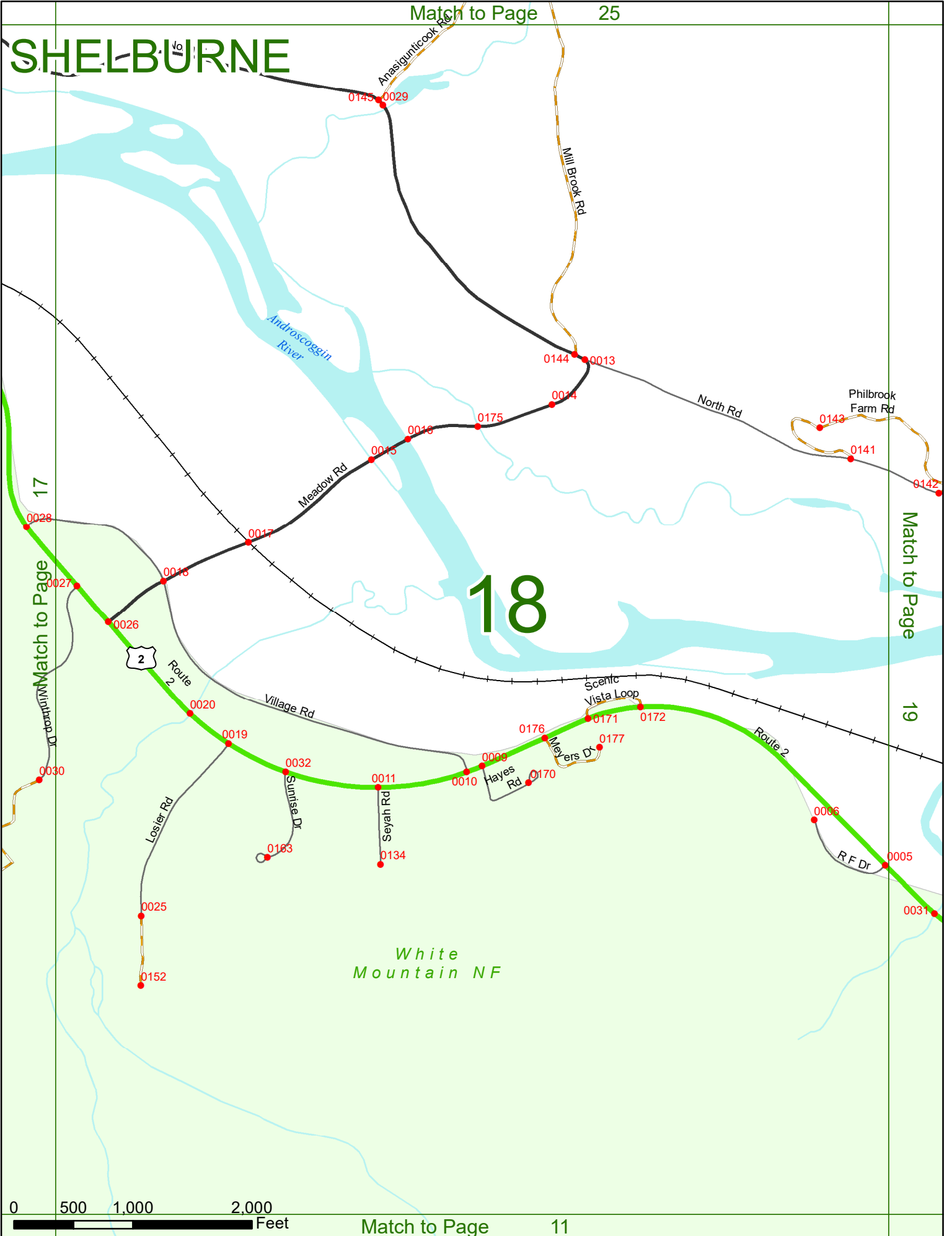


Match to Page

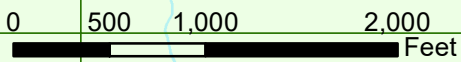
10

SHELBURNE

Match to Page 25

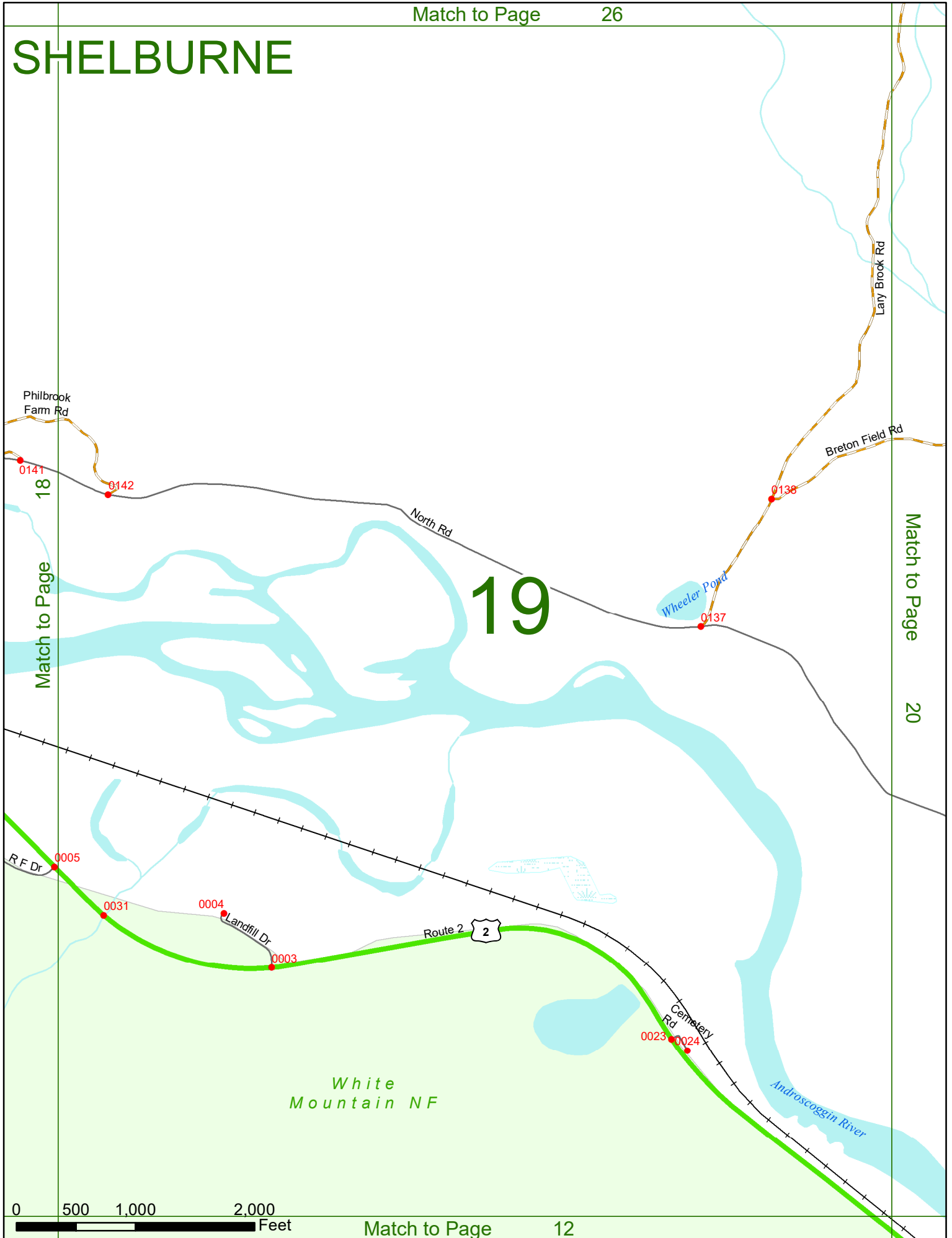


18



Match to Page 11

SHELBURNE




19


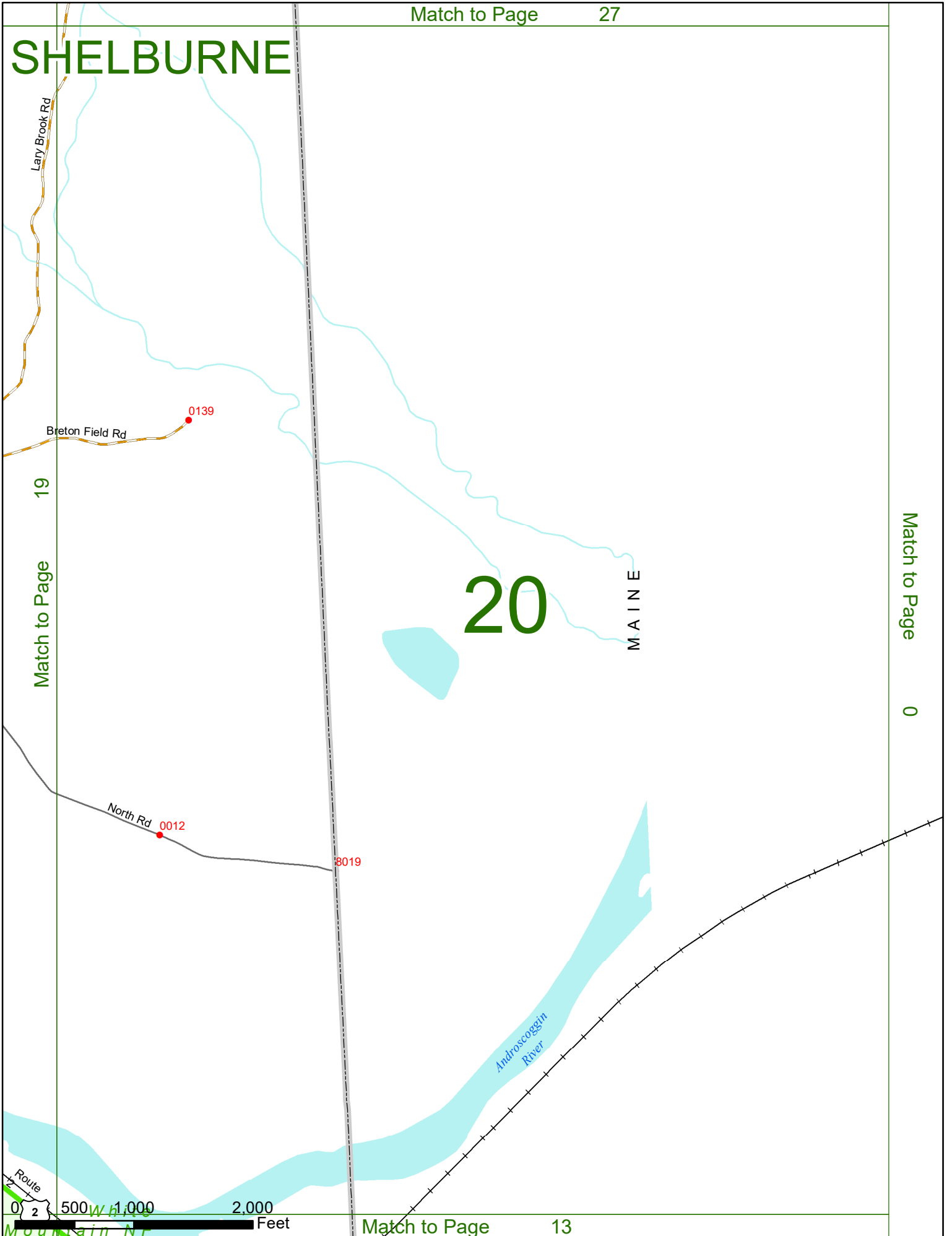
18

Match to Page 20

White Mountain NF



SHELBURNE



SHELBURNE

GORHAM
SUCCESS

SUCCESS
SHELBURNE

0

Match to Page

21

Match to Page

22

GORHAM
SHELBURNE

SHELBURNE

SUCCESS
SHELBURNE

21

Match to Page

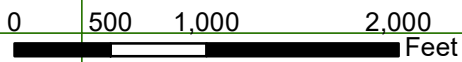
22

Match to Page

23

0149

Lead Mine Rd



SHELBURNE

SUCCESS
SHELBURNE

23

22

Match to Page

Match to Page

24

0149

Lead Mine Rd

Hubbard
Grove Rd

0155
0169

0 500 1,000 2,000 Feet

Match to Page

16

Drown Lake

SHELBURNE

SUCCESS
SHELBURNE

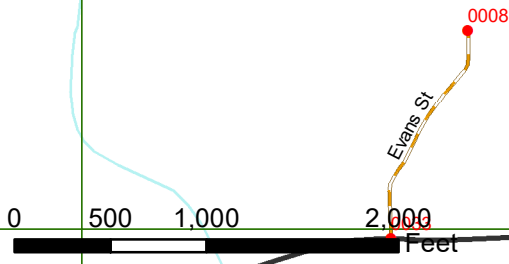
23

Match to Page

24

Match to Page

25



SHELBURNE

SUCCESS
SHELBURNE

24

Match to Page

25

Match to Page

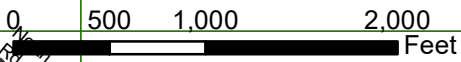
26

0147

0146

Mill Brook Rd

Anasigunticook Rd



SHELBURNE

SUCCESS
SHELBURNE

25

Match to Page

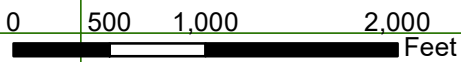
26

Match to Page

27

Judson Pond

Lary Brook Rd



SHELBURNE

SHELBURNE

26

Match to Page

0140

Lay Brook Rd

27

M A I N E

Match to Page

0

