

New Hampshire
DOT
 Department of Transportation

Maps and data sets are not guaranteed to be free from errors and omissions. Data is in a constant state of update and correction by various groups and agencies. Information displayed on this map is the best available at the time of publication.

2022 Nodal Reference Bookmap

LEGEND



NHDOT will accept crash locations based on the State of NH Uniform Police Traffic Accident Report.

Crash occurred on:

Option 1 Street Address
 123 Main Street

Option 2 Route No and/or Distance from NESW Intesecting Road, Bridge,
 Street name Intersecting Street Town/County line
 Main Street 500 E Oak Street

Option 3 First Node Distance from First Node Second Node
 515 212 632

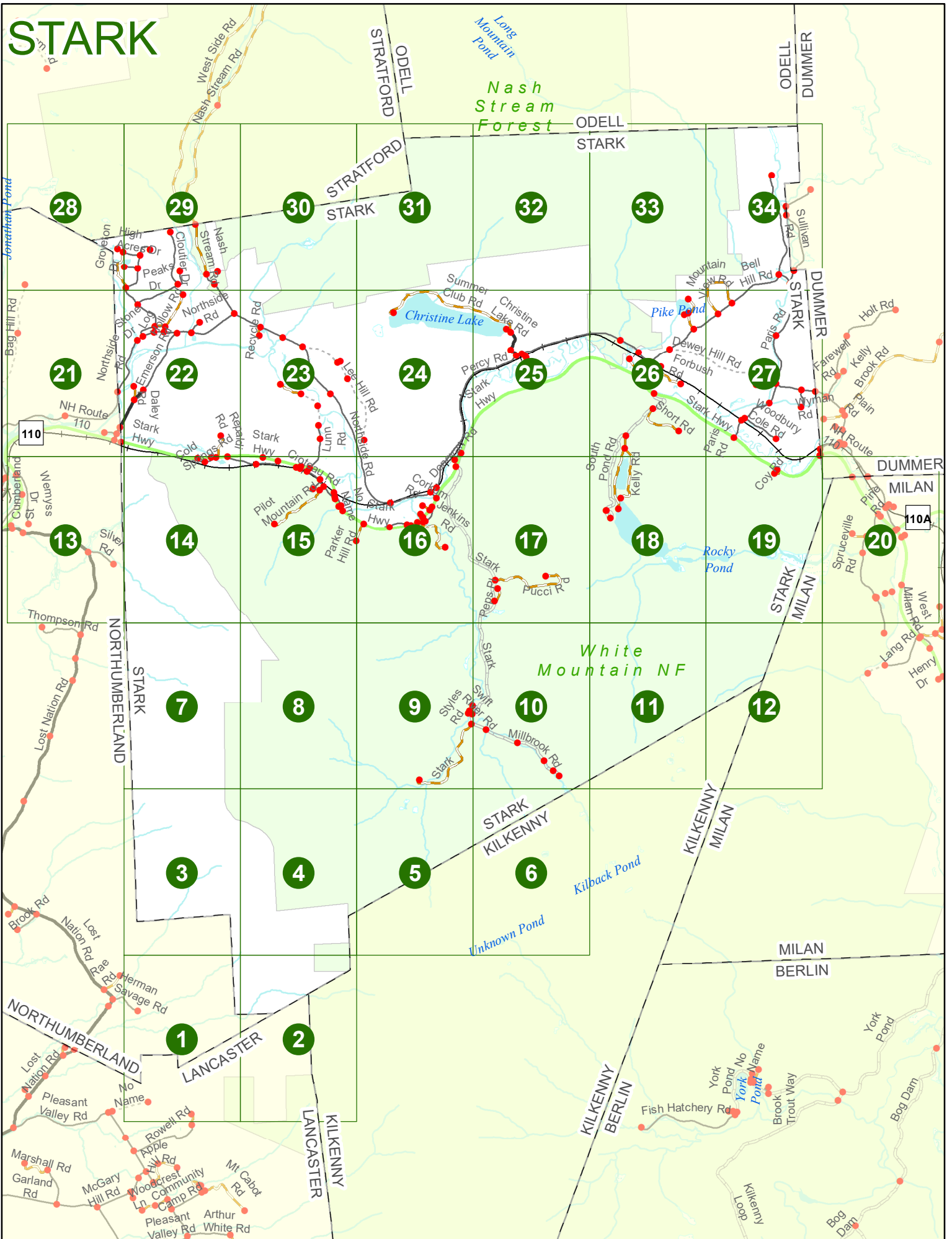
Option 4 Route No and/or Mile Marker on Interstate Only NESW Mile (Marker)
 Street name
 189S 700 feet S 36.8

Option 3 – Example

Street Name Loudon Road
First Node 803
Distance from First Node 318 Ft
Second Node 813



STARK



STARK

0222

Herman Savage Rd

0001

0

Match to Page

1

Match to Page

2

NORTHUMBERLAND
LANCASTER

White
Mountain NF

0141

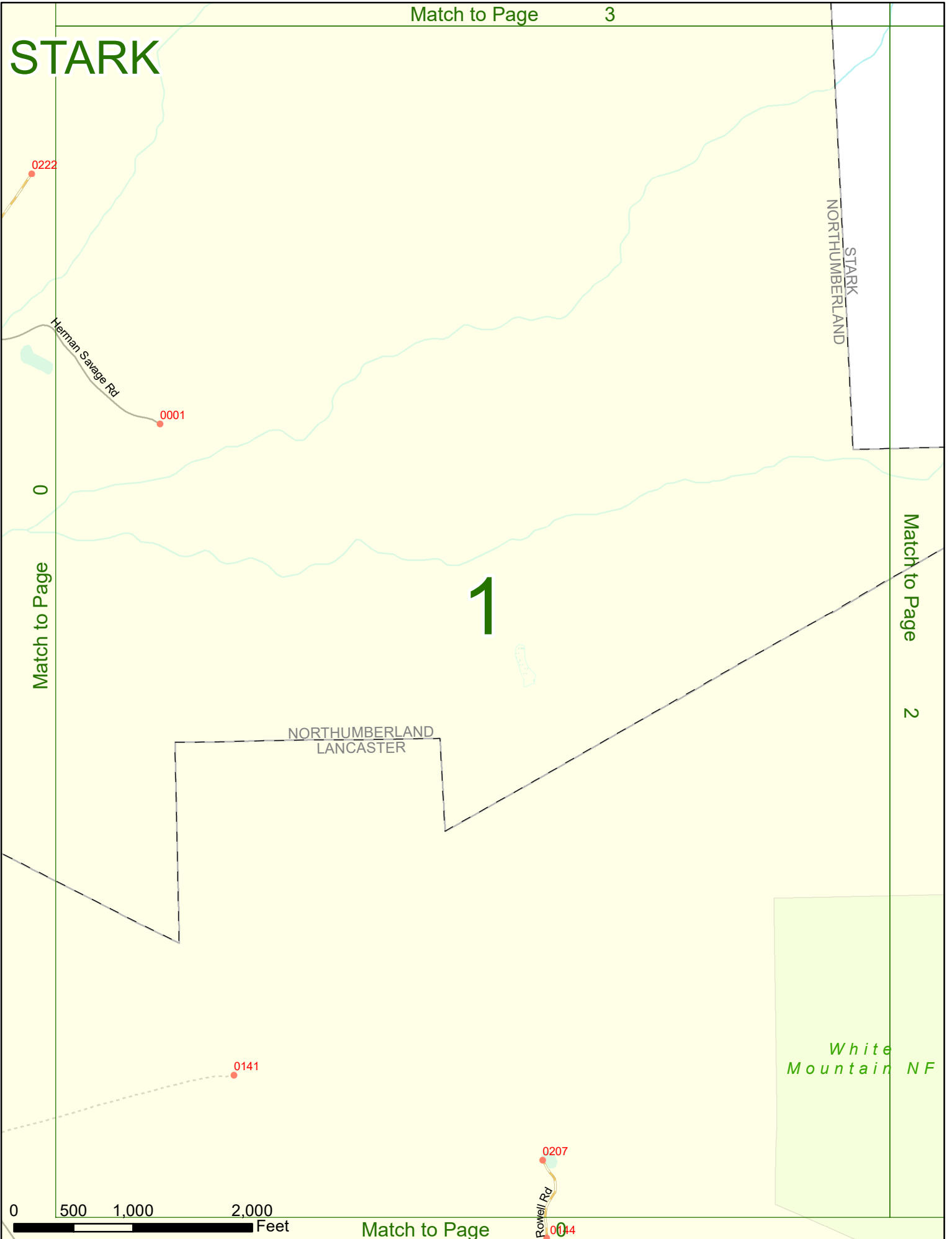
0207

Rowell Rd

0014

0 500 1,000 2,000 Feet

Match to Page



STARK

STARK
KILKENNY

STARK
LANCASTER

STARK
NORTHUMBERLAND

NORTHUMBERLAND
LANCASTER

2

*White
Mountain NF*


KILKENNY
LANCASTER

Match to Page

1

Match to Page

0



STARK


White Mountain NF

Match to Page 0

Match to Page 4

3

NORTHUMBERLAND
STARK



STARK

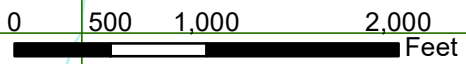
White Mountain NF

4

Match to Page 3

Match to Page 5

KILKENNY
STARK



STARK

White Mountain NF

5


STARK
KILKENNY

4

Match to Page

Match to Page

6



STARK

STARK
KILKENNY

5

Match to Page

6

*White
Mountain NF*

Match to Page

0

Unknown
Pond

STARK

Match to Page 0

STARK
NORTHUMBERLAND

7

Match to Page 8

White Mountain NF

STARK

7


Match to Page

8

White Mountain NF

Match to Page

9



Match to Page

4

STARK

8

Match to Page

9
White
Mountain NF

Match to Page

10

0237
0238
0004

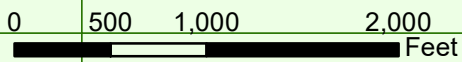
Styles Rd

Switt
River Rd

0234
Millbrook Rd

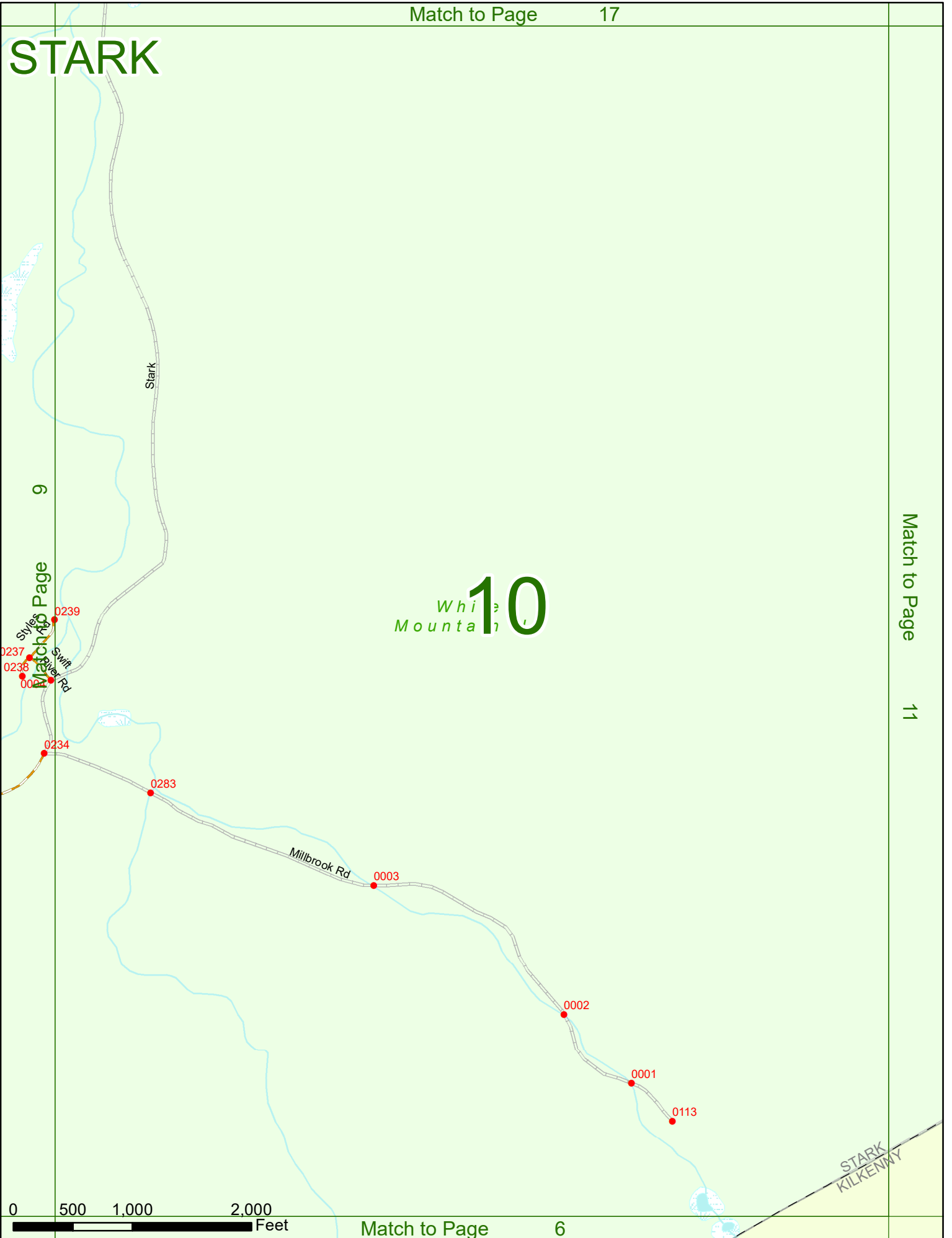
Stark

0235



STARK

White Mountain 10



STARK
KILKENNY

STARK


Match to Page 10

White Mountain NF

11

Match to Page 12

STARK
KILKENNY



Match to Page

19

STARK

11

Match to Page

STARK
KILKENNY


STARK
MILAN

12

*White
Mountain NF*

Match to Page

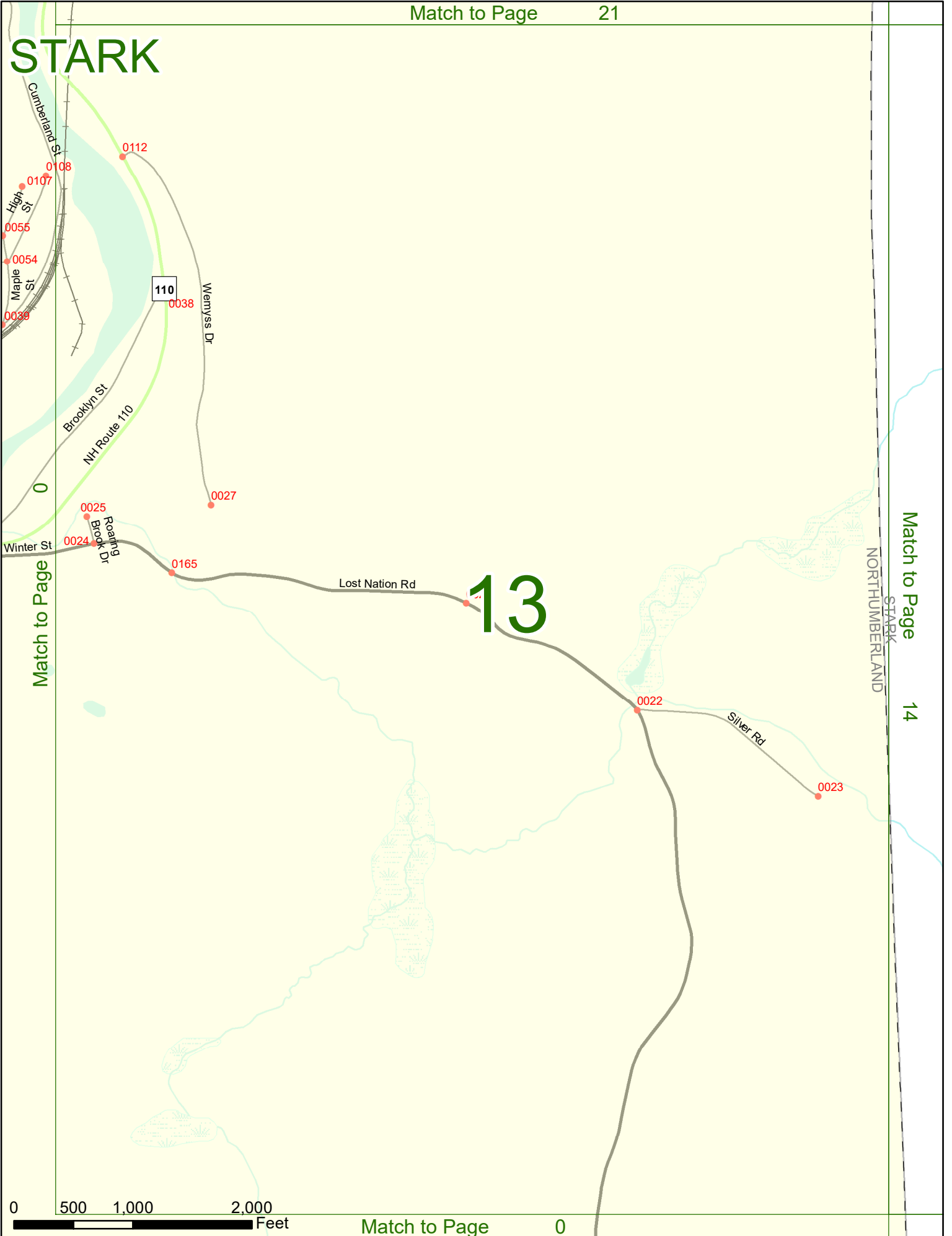
0



Match to Page

0


STARK



Match to Page 0

Match to Page 14

14



STARK

Match to Page

22

110

Springe

0047

0046

0045

0291

0044

Potter Rd

White Mountain NF

14

13

Match to Page

Match to Page

15



Match to Page

7

Stark

Match to Page 23

14


Match to Page

15

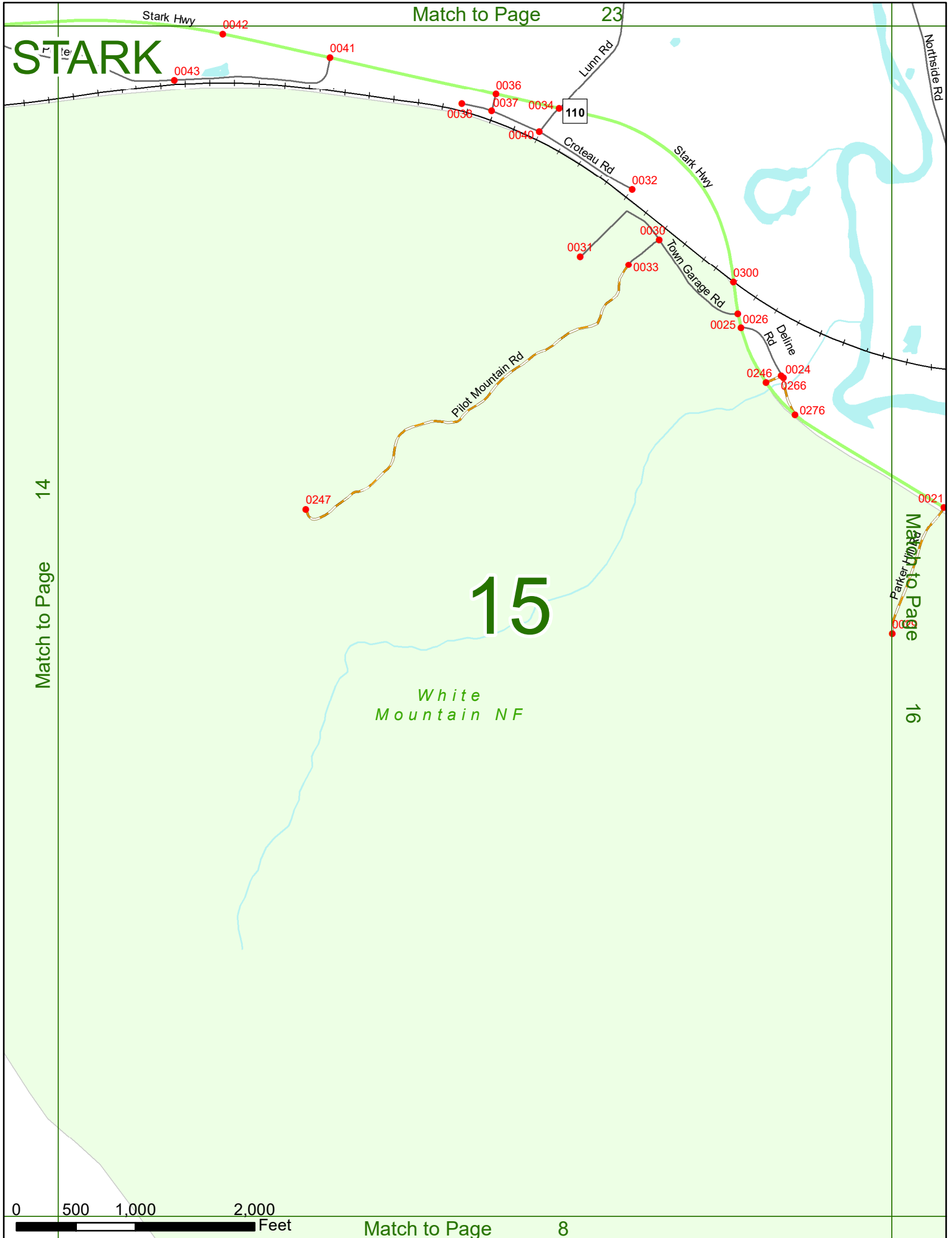
White Mountain NF

16

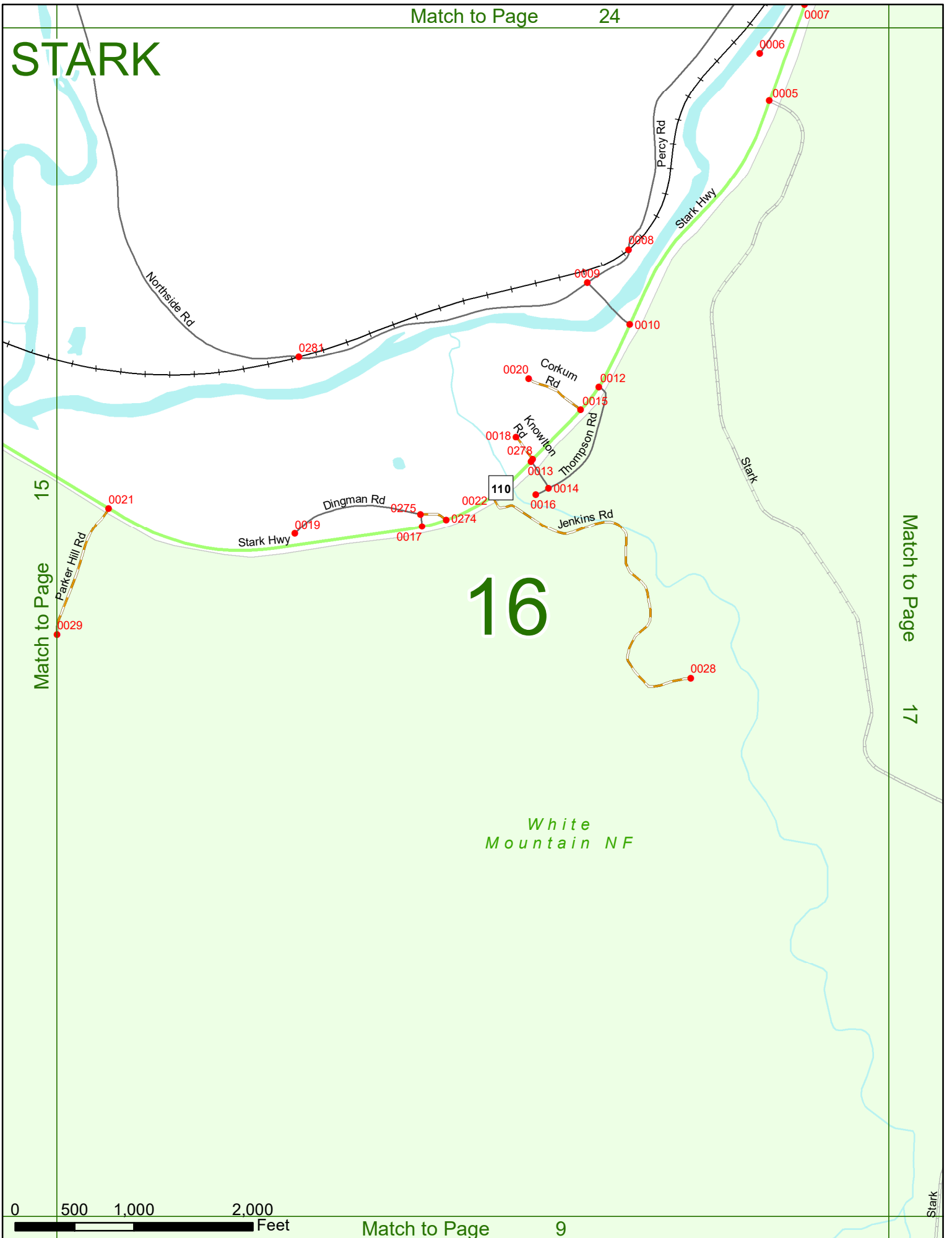
Match to Page



Match to Page 8



STARK



STARK

16

Match to Page

17

White Mountain IF

Match to Page

18

Stark

0242


0241

0240

Peps Pl

Pucci Rd

0243



STARK

17

Match to Page

Match to Page

19

0301
0049
0114
0054
0052

South Pond Rd


Normand Rd

Kelly Rd

South Ponds

White Mountain
18

Rocky Pond



STARK

Match to Page 27

0027
0023

110

Stark Hwy

DUMMER
STARK

0302
6831

18

Match to Page

White
Mountain NF

19

Match to Page

20

Rocky Pond

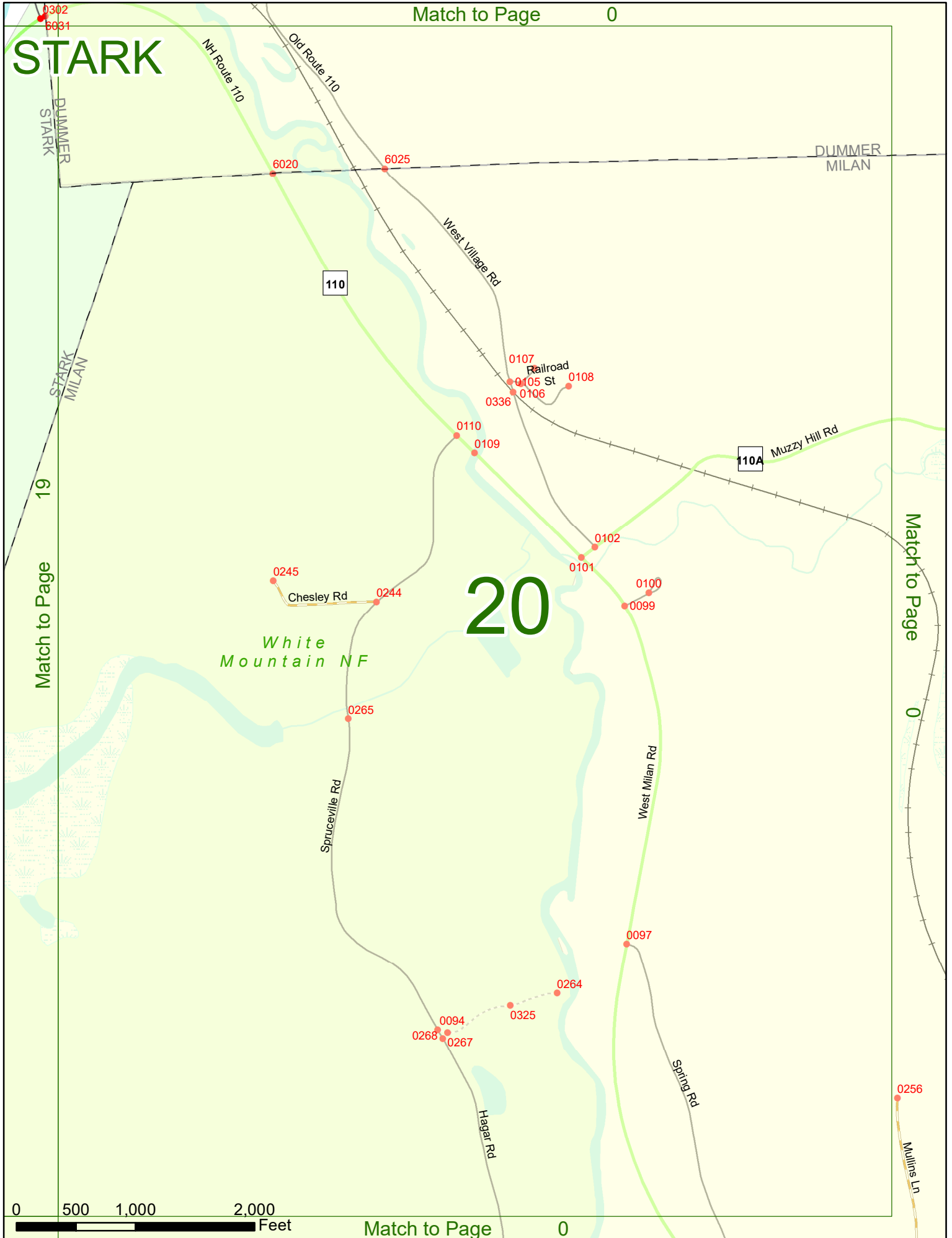
STARK
MILAN

0 500 1,000 2,000 Feet

Match to Page

12

STARK



19

Match to Page

20

Match to Page

0

STARK

21

0063
Molly Rd
Brook Rd

0131
Bag Hill Rd

0

Match to Page

0119

NORTHUMBERLAND
STARK
Northumberland Rd

Match to Page

22

6059

0117 Cumberland St

Emerson Rd

NH Route 110

110

6060

Burt Hollow Rd

0111


0116

0115

0113

6061

Stark Hwy



STARK

Match to Page 29

Nash Stream Forest

22

Match to Page 23

21

Match to Page

23

0063

0104

0232

0097

Cloutier Dr

Stark Rd

Log Hollow Rd

Nash Stream Rd

Stone Dr

Ray Dailey Rd

Northside Rd

Emerson Rd

0064

0066

0230

0101

0065

0231

0067

0069

0284

0270

0289

0039

Dailey Rd

0059

0060

0114

0061

0292

Repair Rd

NH Route 110

Stark Hwy

Stark Hwy

0 500 1,000 2,000 Feet

White Mountain

110

14

0046

0045

0291

0044

Potter Rd

Match to Page

Cumberland ST NORTHUMBERLAND STARK

NH Route 110

0 500 1,000 2,000 Feet

White Mountain

110

14

0046

0045

0291

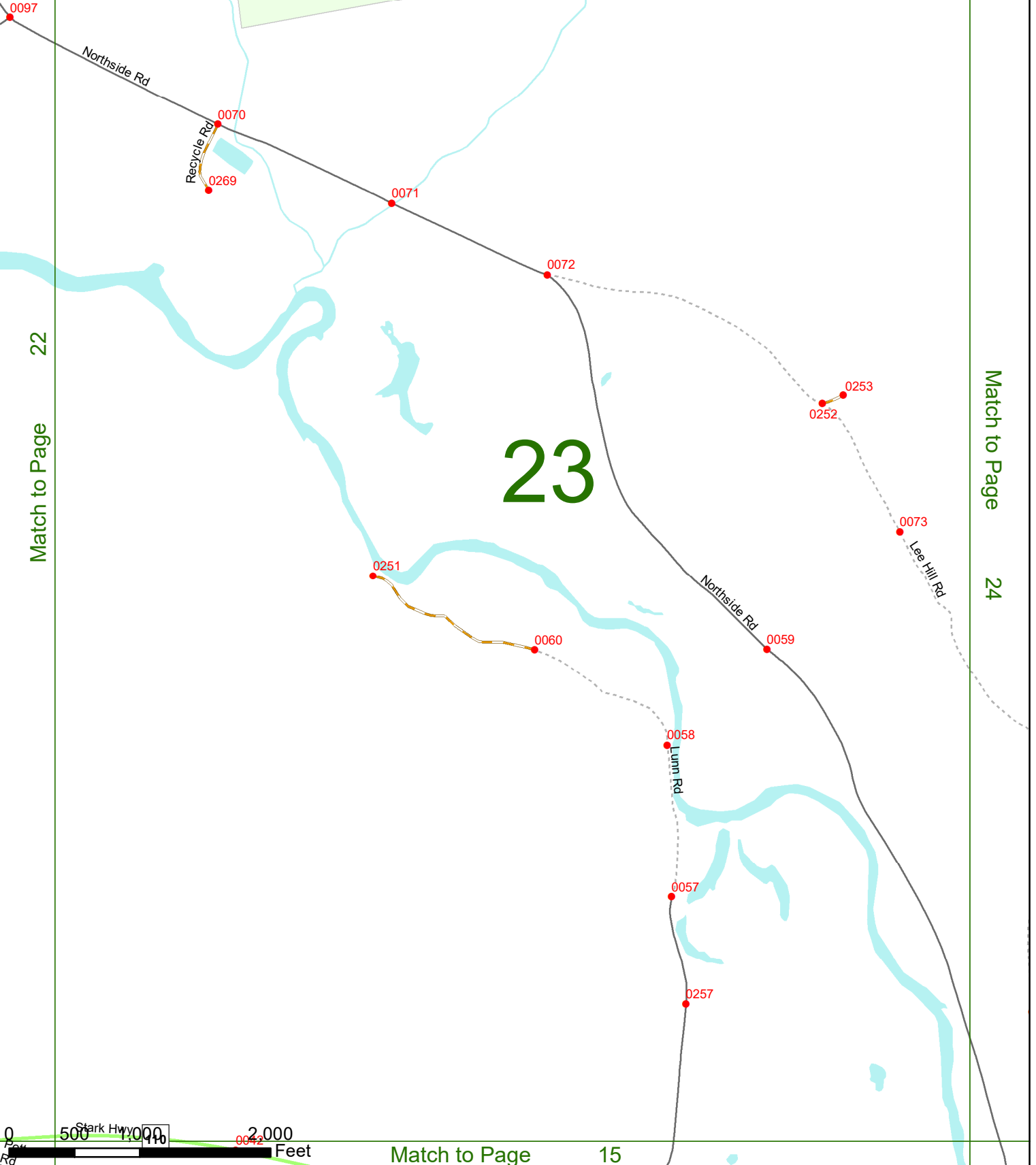
0044

Potter Rd

Match to Page

STARK

Nash Stream Forest



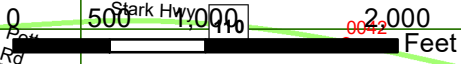
22

Match to Page

23

Match to Page

24



STARK

Nash Stream

0076

Summer Club Rd

Christine Lake



23

Match to Page

24

Match to Page

25

Lee Hill Rd

0061

Northside Rd

Percy Rd

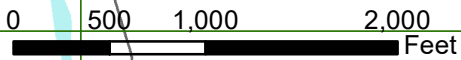
Stark Hwy

110

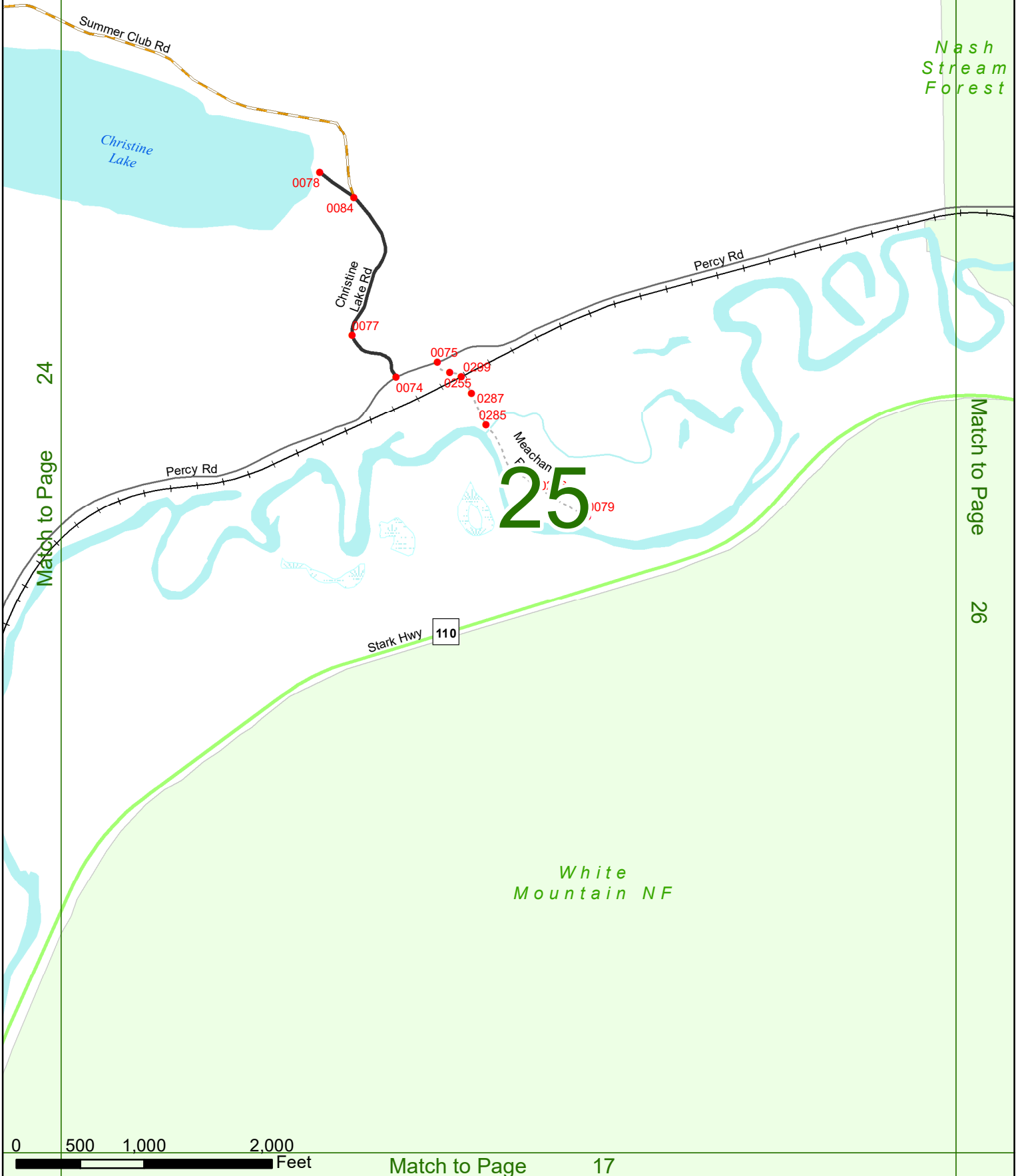
White Mountain NF

0007

Dobson Rd

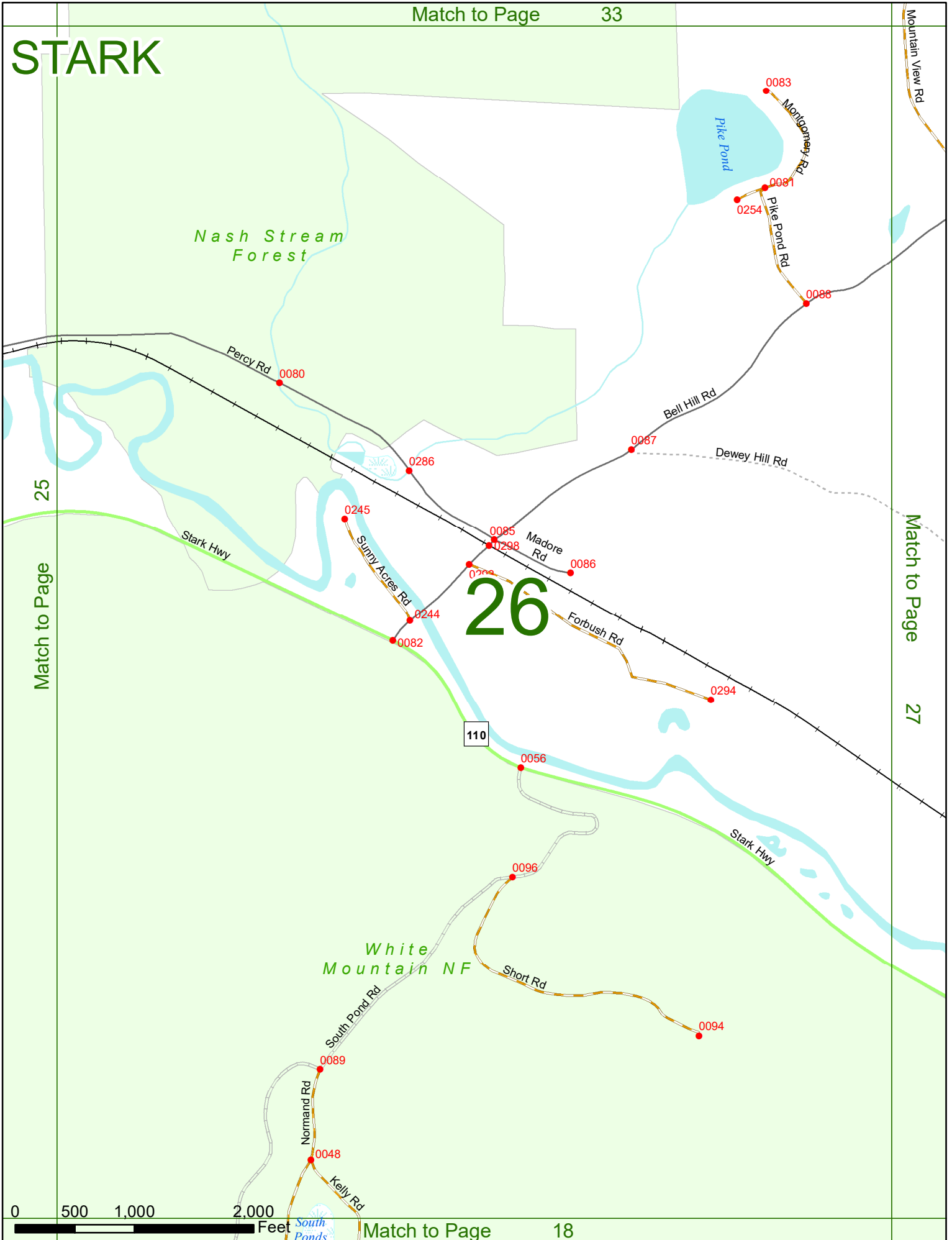


STARK



25

STARK



25

Match to Page

26

Match to Page

27

0 500 1,000 2,000 Feet


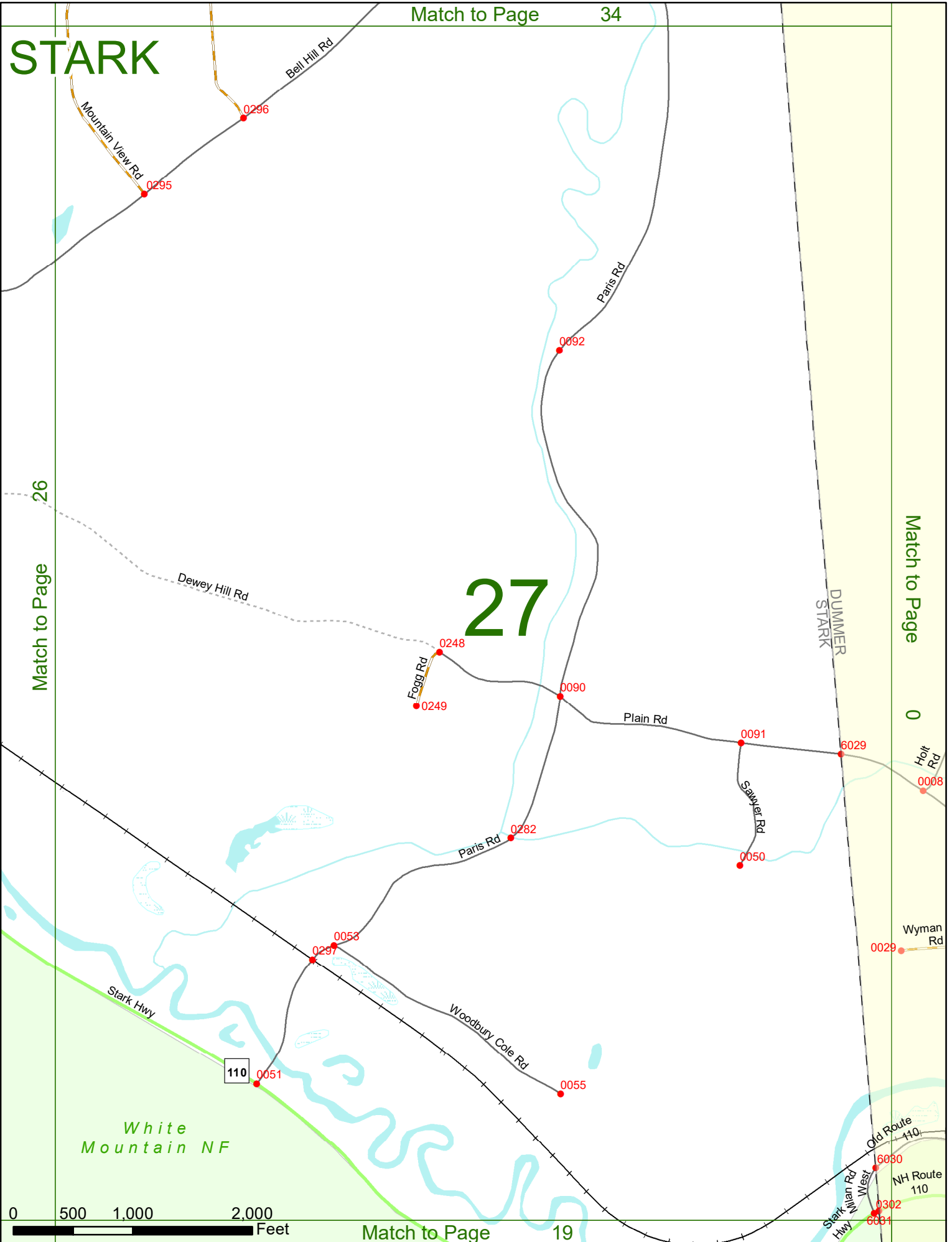


STARK

27

Match to Page 26

Match to Page 0



STARK

Nash Stream Forest

28

Match to Page 0

Match to Page 29

STRATFORD
NORTHUMBERLAND

STRATFORD
STARK

NORTHUMBERLAND
STARK

Jonathan Pond

High Acres Dr

Moose Pond Dr

Groveton Dr

Molly Brook Rd

0 500 1,000 2,000 Feet

0124
Big Hill Rd

0109

0068

0106

0063

STARK

28

Match to Page

Match to Page

30

29

West Side Rd

Nash Stream Rd

Nash Stream Forest

0084

6267

STRATFORD STARK

0111

Cloutier Dr

0109

0110

High Acres Dr

0107

Moose Pond Dr

0106

0105

Molly Brook Rd

Grovelton Dr

0063

0103

0102

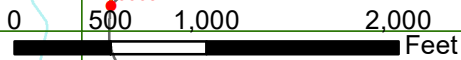
Peaks Dr

0099

0100

Amos Emery Rd

0098



STARK

29

Match to Page

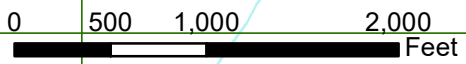
Nash Stream
Forest

30

STARK
STARK

Match to Page

31



STARK

ODELL
STRATFORD

ODELL
STARK

STRATFORD
STARK

Nash Stream
Forest

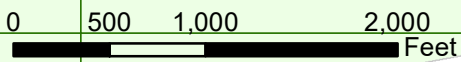
31

30

Match to Page

Match to Page

32



Match to Page

Summer
Club Rd
Christine
Lake 24

STARK

ODELL
STARK

*Nash Stream
Forest*

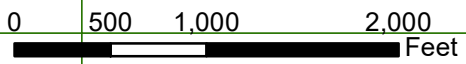
32

31

Match to Page

Match to Page

33



STARK

ODELL
STARK

32

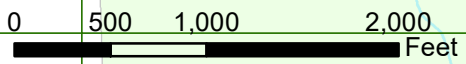
Match to Page

Nash Stream
Fork

33

Match to Page

34



Mountain
View Rd

STARK

ODELL
STARK

33

Match to Page

Nash Stream
Forest

34

Match to Page 0

0112

0021

6027

6028

PUMMER
STARK

Sullivan Rd

Paris Rd

6032

0095

Leighton
Meadow Rd

0093

Bell Hill Rd

Mountain View Rd

