

New Hampshire
DOT
 Department of Transportation

Maps and data sets are not guaranteed to be free from errors and omissions. Data is in a constant state of update and correction by various groups and agencies. Information displayed on this map is the best available at the time of publication.

2022 Nodal Reference Bookmap

LEGEND



NHDOT will accept crash locations based on the State of NH Uniform Police Traffic Accident Report.

Crash occurred on:

Option 1 Street Address
 123 Main Street

Option 2 Route No and/or Distance from NESW Intesecting Road, Bridge,
 Street name Intersecting Street Town/County line
 Main Street 500 E Oak Street

Option 3 First Node Distance from First Node Second Node
 515 212 632

Option 4 Route No and/or Mile Marker on Interstate Only NESW Mile (Marker)
 Street name
 189S 700 feet S 36.8

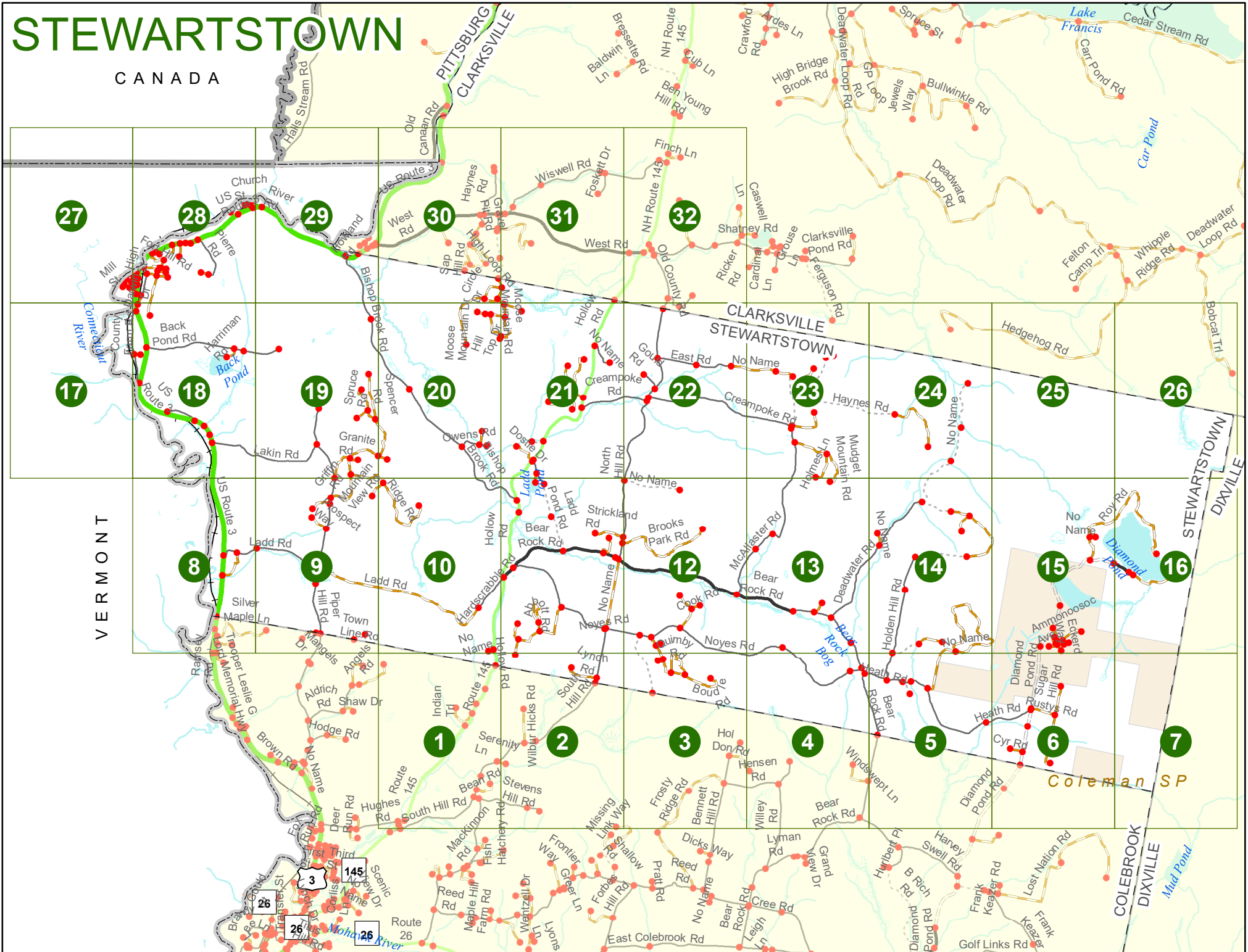
Option 3 – Example

Street Name Loudon Road
First Node 803
Distance from First Node 318 Ft
Second Node 813



STEWARTSTOWN

CANADA


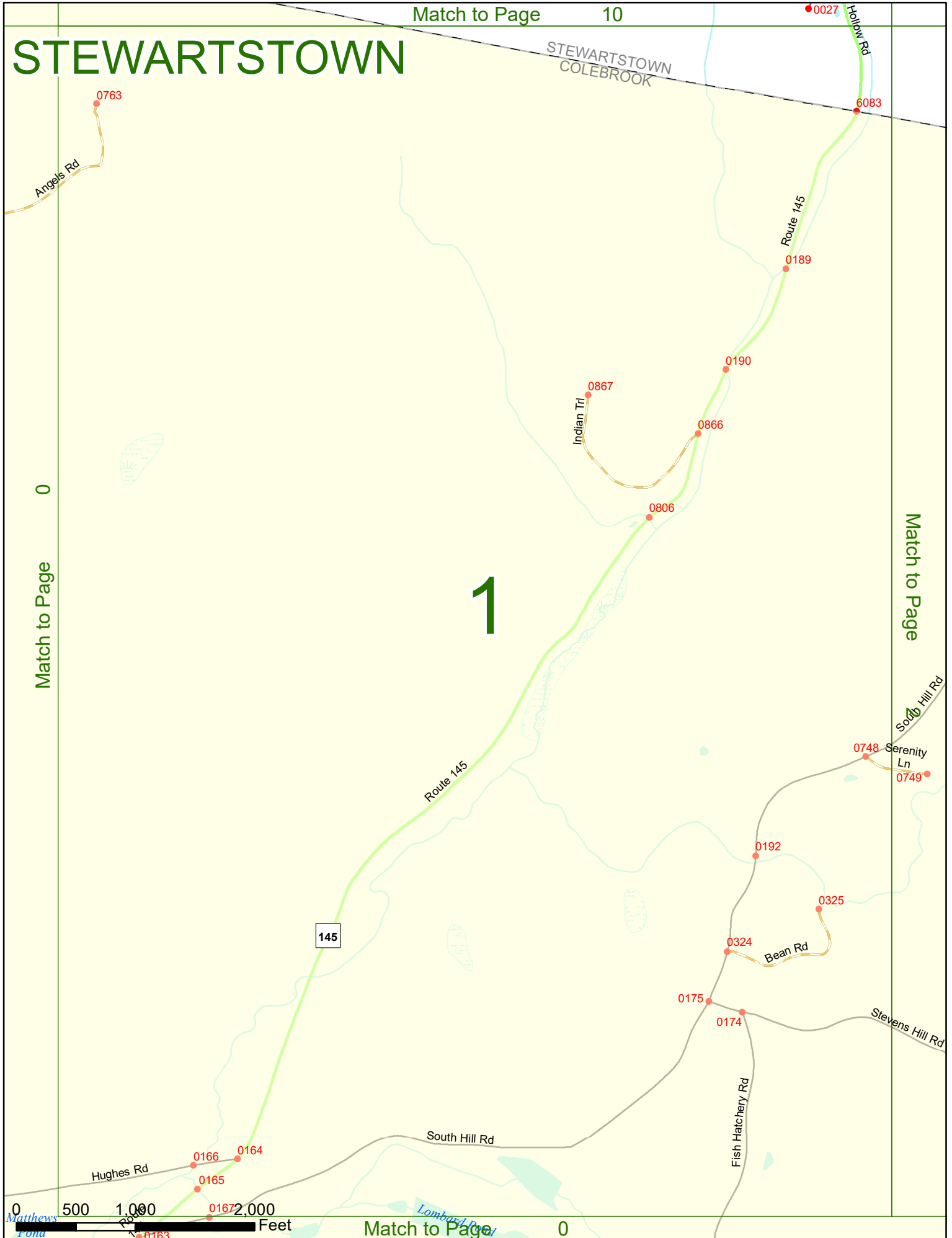


STEWARTSTOWN

Match to Page 0

Match to Page

1




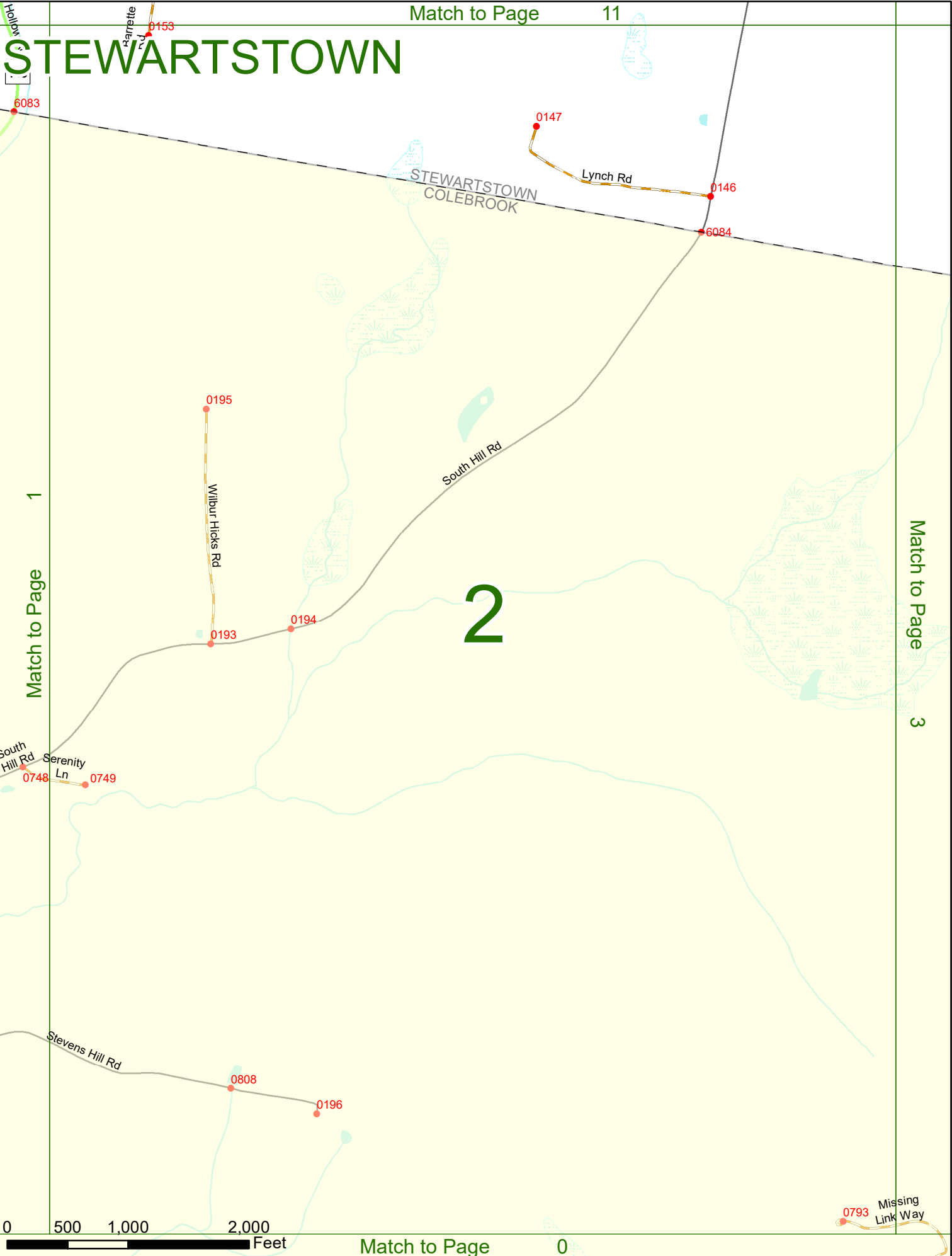
STEWARTSTOWN

STEWARTSTOWN
COLEBROOK

2

Match to Page 1

Match to Page 3



0793 Missing Link Way

STEWARTSTOWN

Match to Page 12

Noyes Rd

0235

0143

0144

0145

Boudle Rd

6257

STEWARTSTOWN
COLEBROOK

2

Match to Page

3

Match to Page

4

0198

0745

Hol Den Rd

0746

0197

Hensen Rd

Frosty Ridge Rd

0321

Bennett Hill Rd

0309

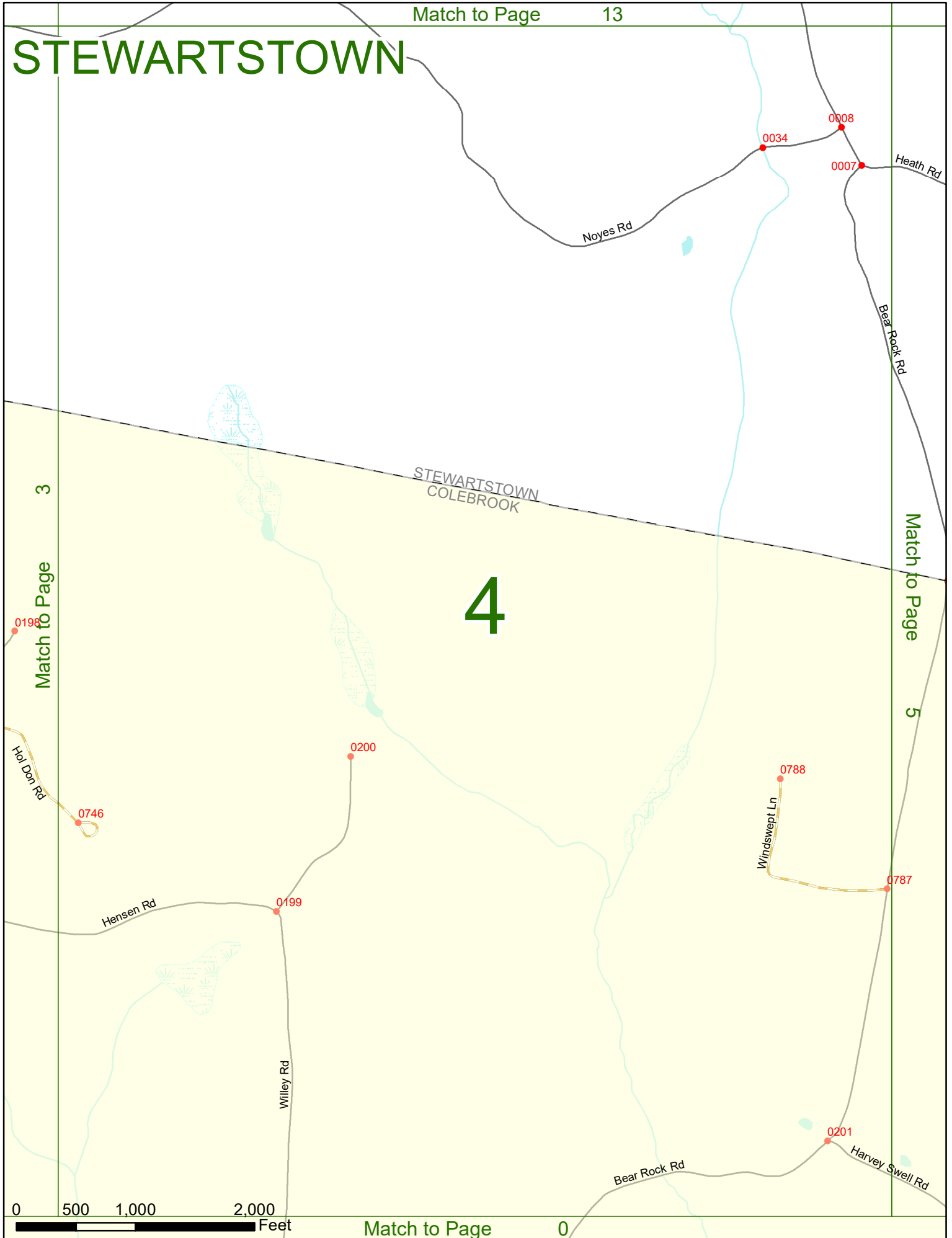
Match to Page

0

0793
Missing
Link Way

0 500 1,000 2,000 Feet

STEWARTSTOWN



Match to Page 3

Match to Page 5

STEWARTSTOWN
COLEBROOK

4

0 500 1,000 2,000 Feet

Match to Page 0

STEWARTSTOWN

Match to Page 14

14

0219

0039

0008

0007

Heath Rd

0004

Holden Hill Rd

0002

0005

0273

0003

Coleman SP

Bear Rock Rd

4

Match to Page

0085

5

STEWARTSTOWN
COLEBROOK

Heath Rd

0006

Match to Page

6

Windswept Ln

0787

Bear Rock Rd

Harvey Swell Rd

Diamond Pond Rd

0 500 1,000 2,000 Feet

Match to Page

0

STEWARTSTOWN

Coleman SP

Diamond Pond Rd

0123
0001

Rustys Rd

0124

0125

Heath Rd

0006

0263

6

Sugar Hill Rd

0128

Cyr Rd

0127


0126

6086

STEWARTSTOWN
COLEBROOK

0804

Diamond Pond Rd



Match to Page

Match to Page

7

STEWARTSTOWN

Coleman SP

STEWARTSTOWN
DIXVILLE

7

6

Match to Page

Match to Page

0

STEWARTSTOWN
COLEBROOK

COLEBROOK
DIXVILLE

0 500 1,000 2,000 Feet

Match to Page 0

STEWARTSTOWN

Match to Page 18

Match to Page 0

VERMONT

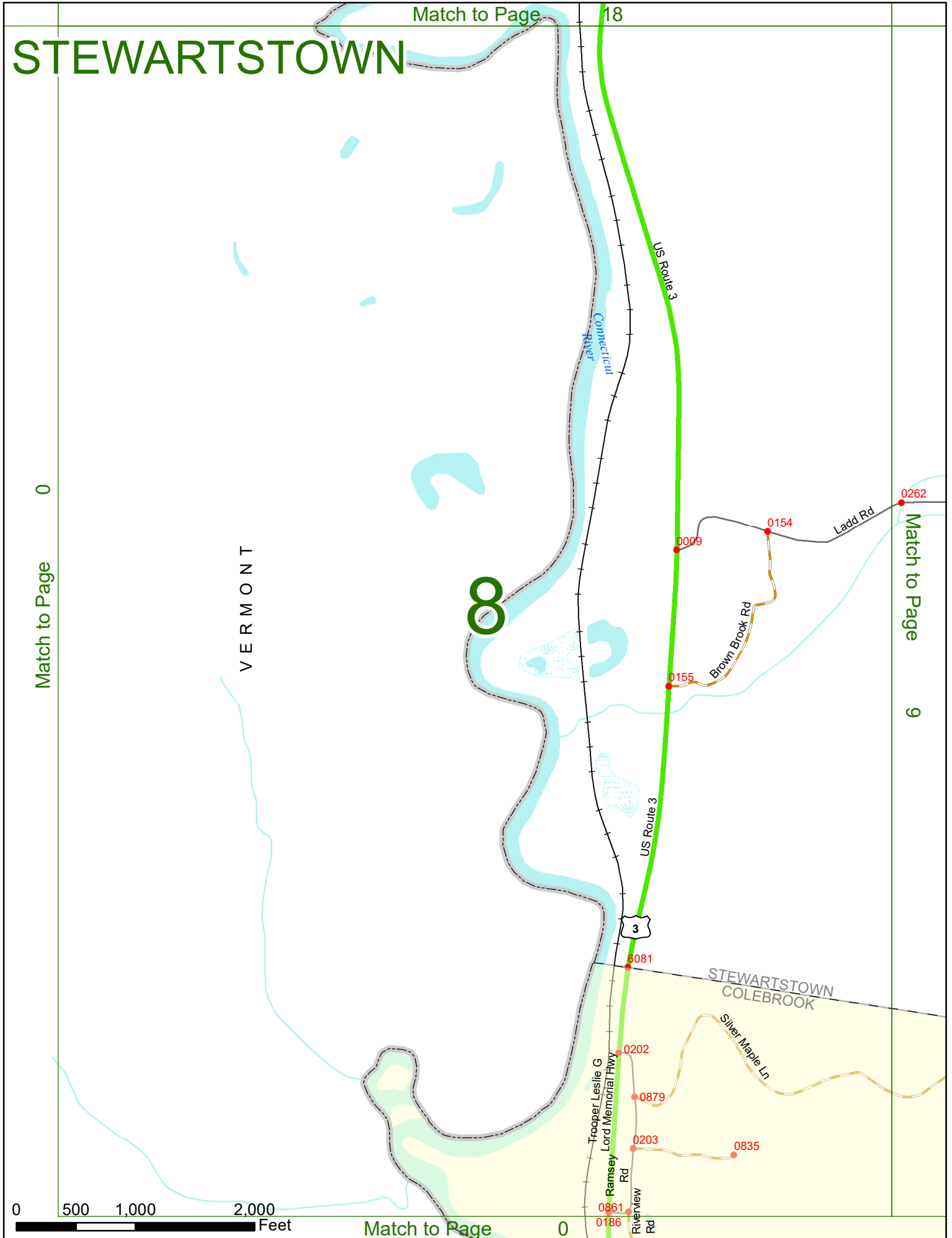
08

Match to Page 9

0 500 1,000 2,000 Feet

Match to Page

0



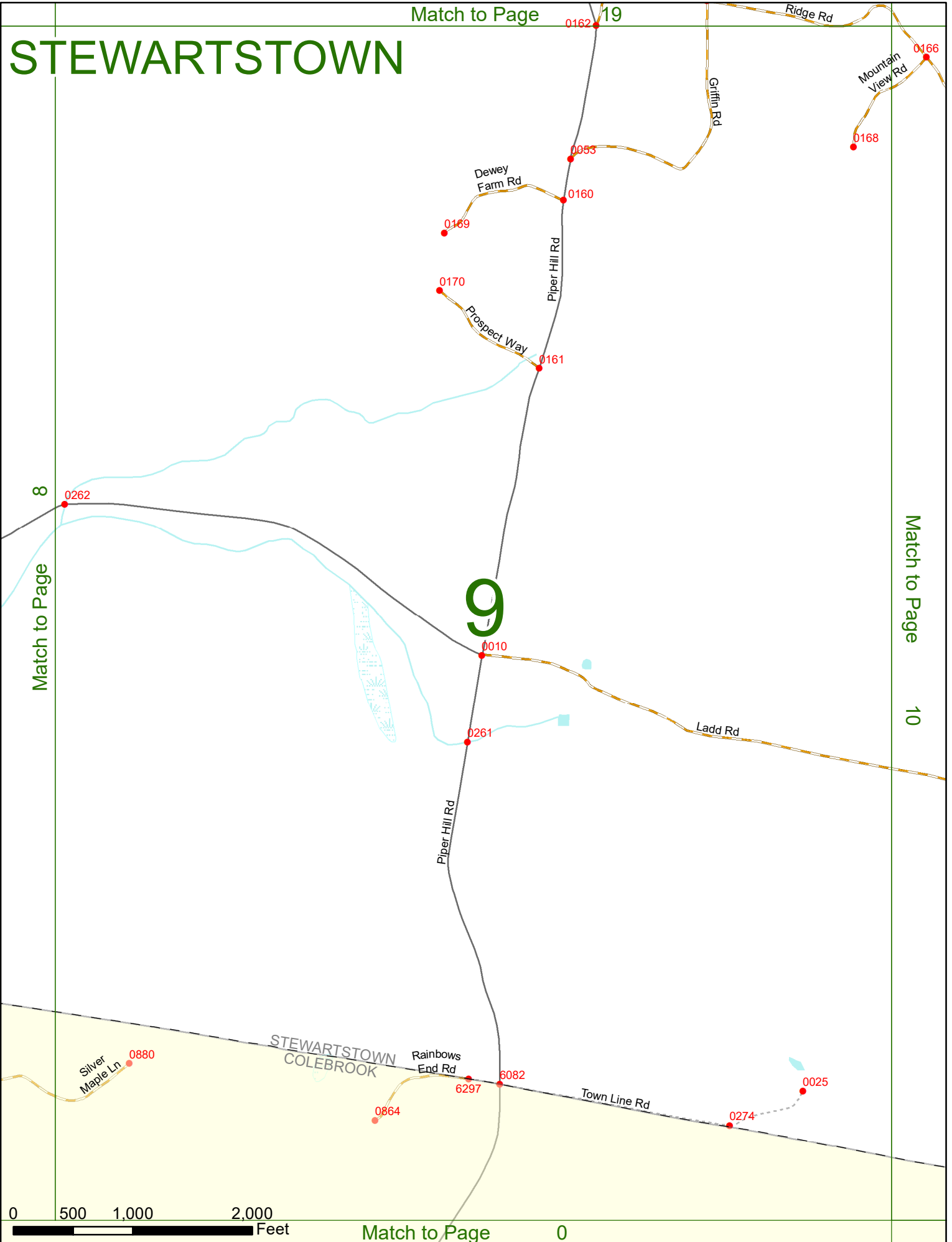
STEWARTSTOWN

Match to Page 19

Match to Page 8

Match to Page 10

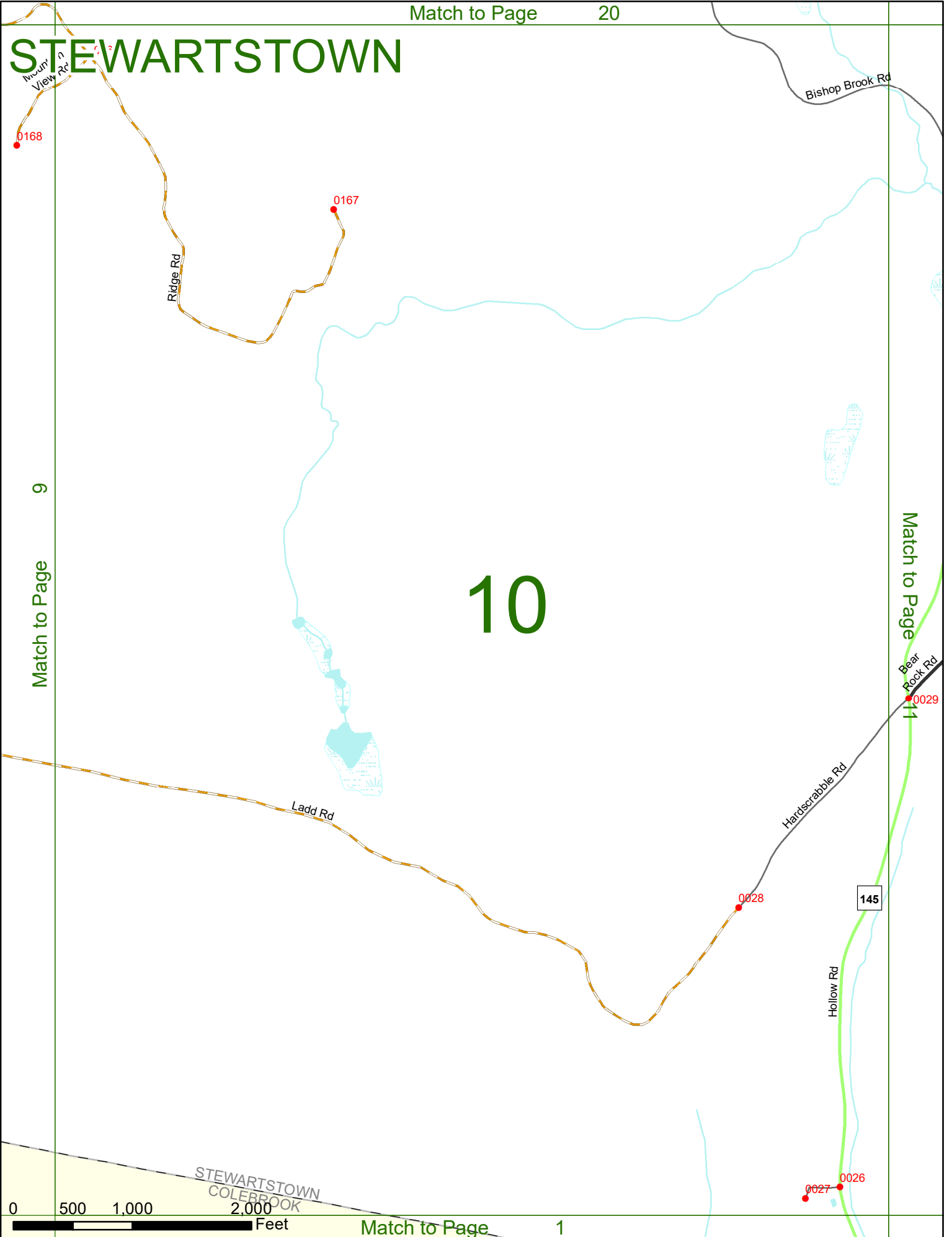
9



0 500 1,000 2,000 Feet

Match to Page 0

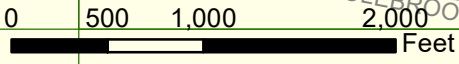
STEWARTSTOWN



Match to Page 9

Match to Page

10



STEWARTSTOWN
COLEBROOK

145

0168

0167

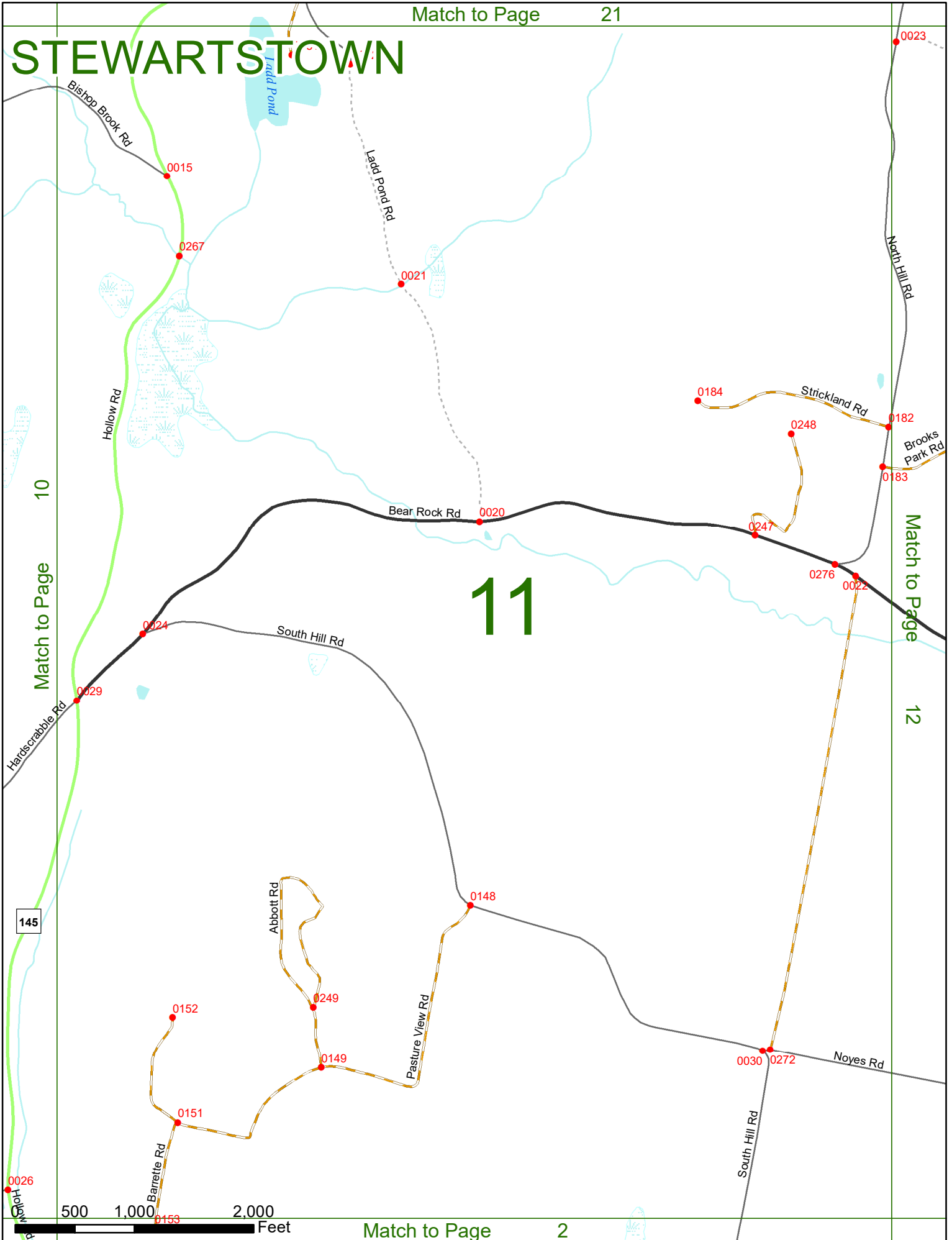
0028

0029

0027

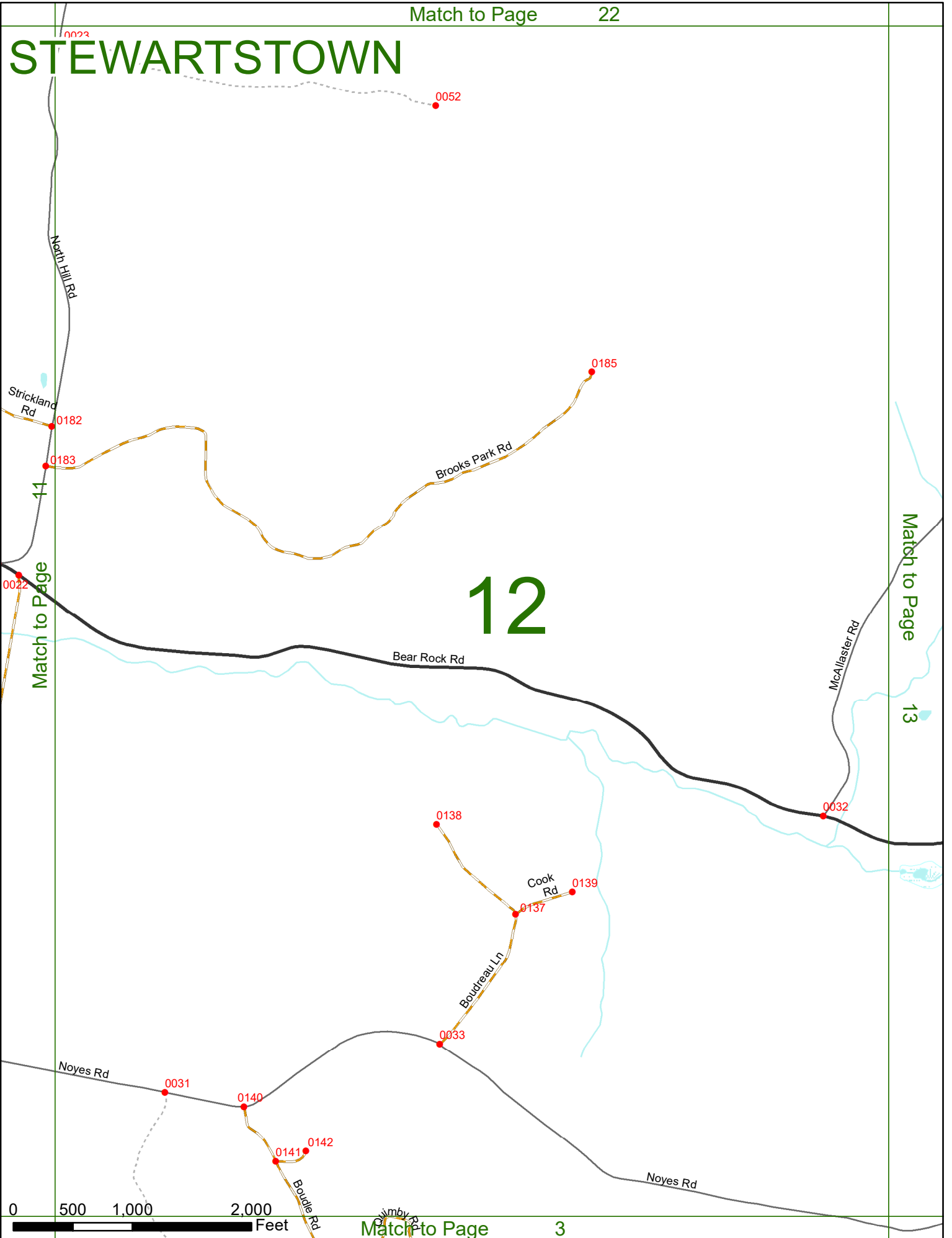
0026

STEWARTSTOWN



STEWARTSTOWN

12



Match to Page 13

Match to Page 11

STEWARTSTOWN

Match to Page 23

0211

12

Match to Page

0260

0051

McAllister Rd

13

Match to Page

14

Bear Rock Rd

0035

Guy Placey Rd

0037

0271

0036

Deadwater Rd

Bear Rock Rd

0265

Bear Rock Bog

0038

Noyes Rd

0 500 1,000 2,000 Feet

Match to Page

4

STEWARTSTOWN

Match to Page 24

13

Match to Page

Match to Page

15

14

Deadwater Rd

Deadwater Rd

Holden Hill Rd

Coleman SP

0238

0221

0049

0048

0197

0198

0042

0041

0043

0229

0040

0219

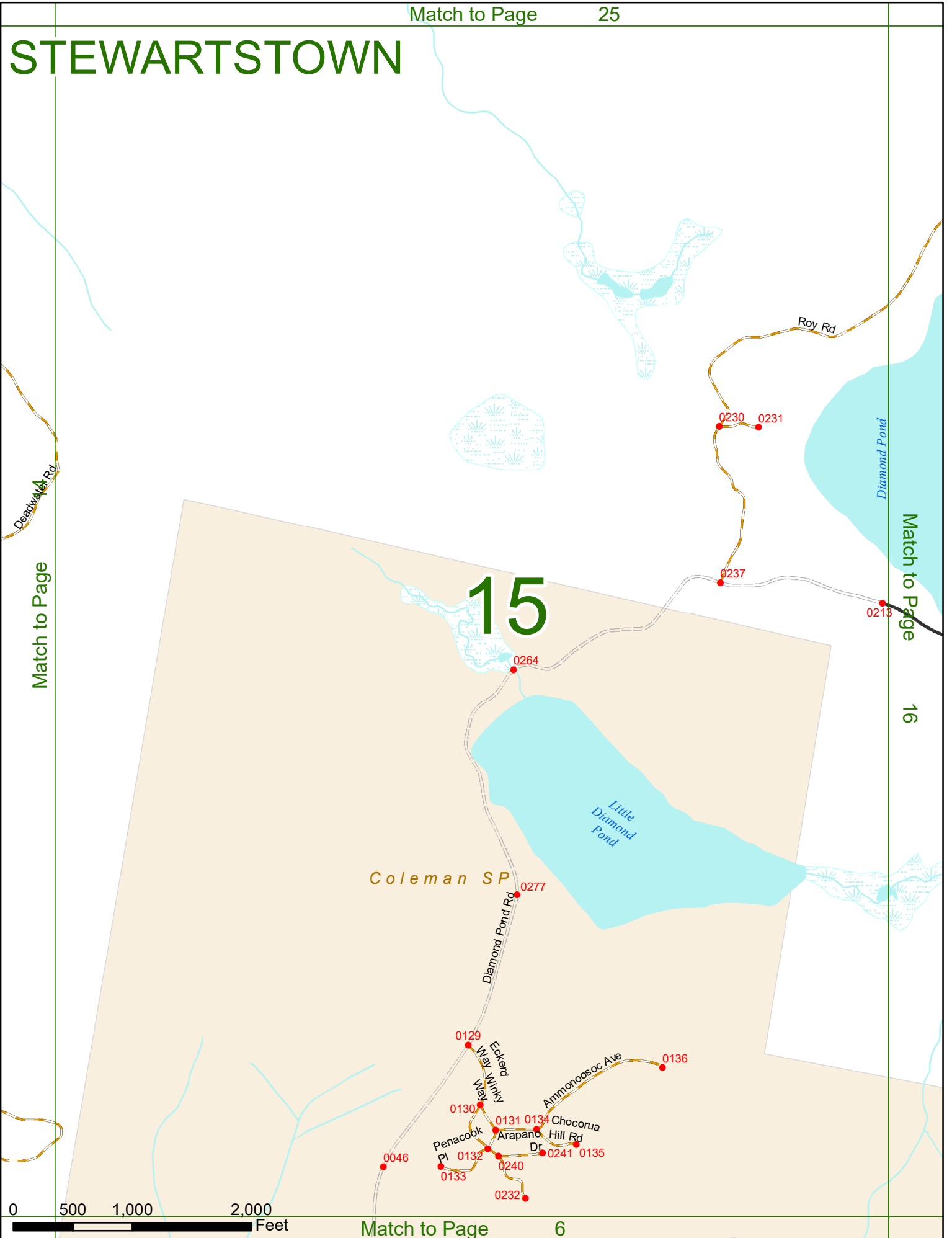
0021



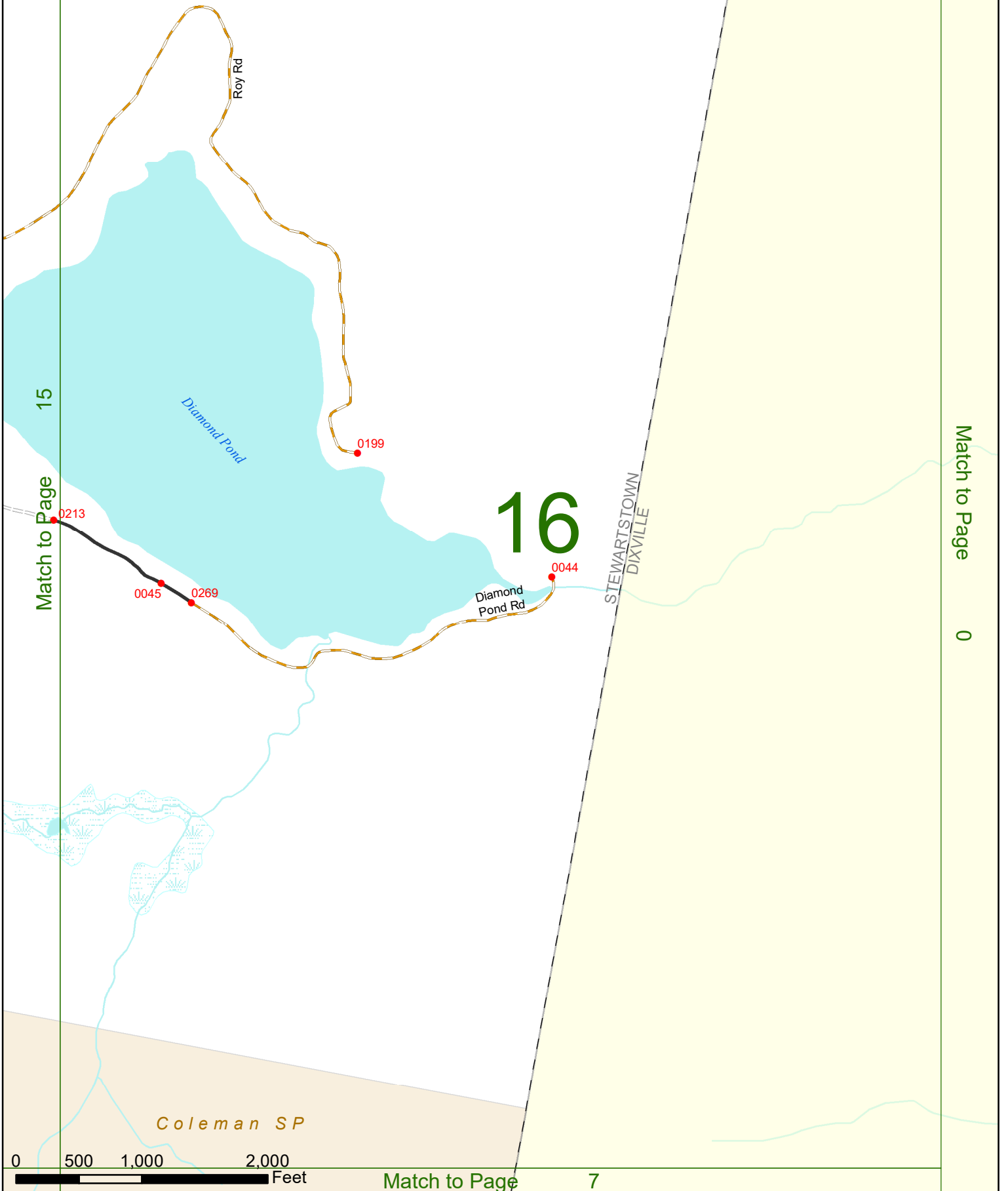
Match to Page

5

STEWARTSTOWN



STEWARTSTOWN



STEWARTSTOWN

Match to Page 0

VERMONT 17

Match to Page 18

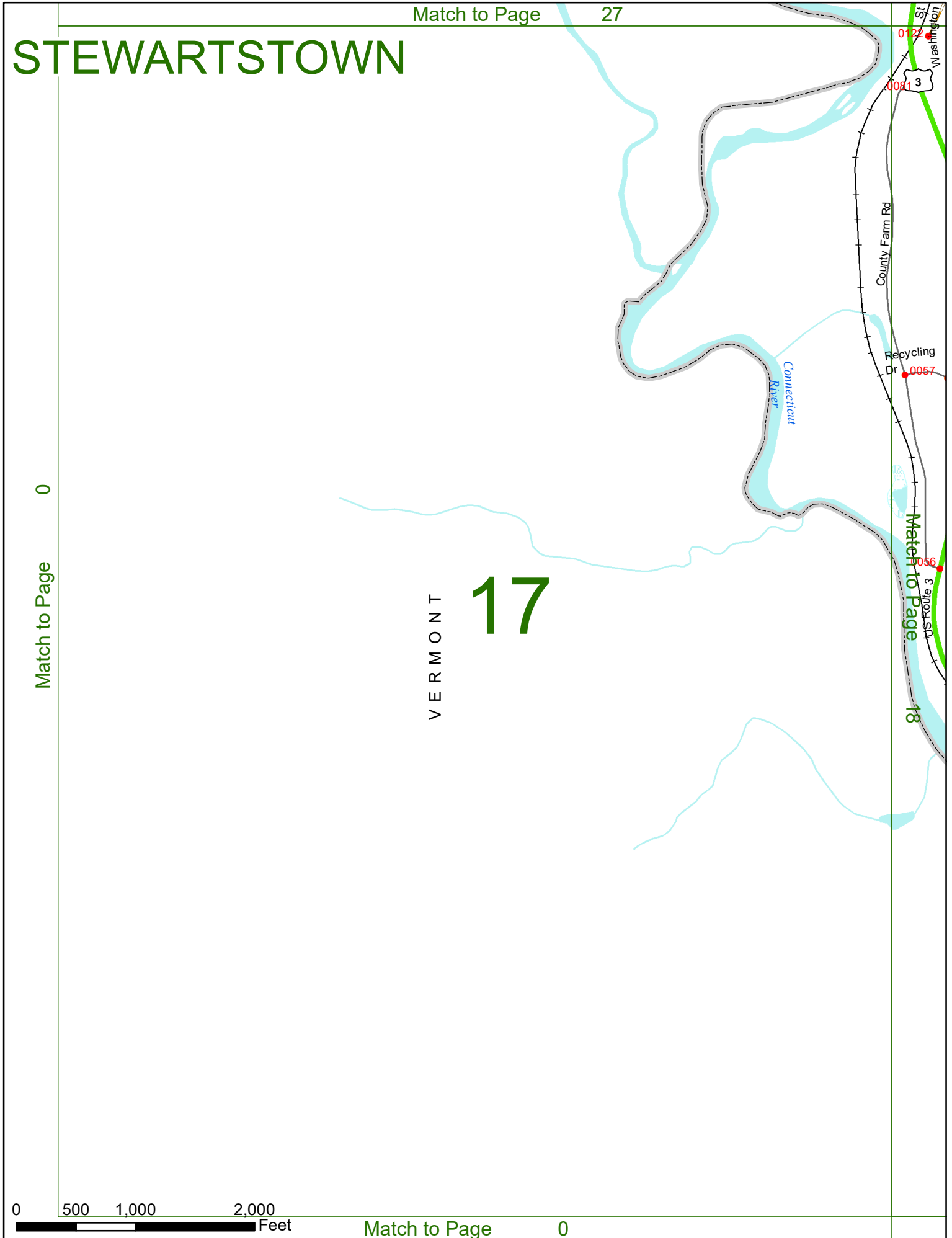
Washington
0122
0081

County Farm Rd

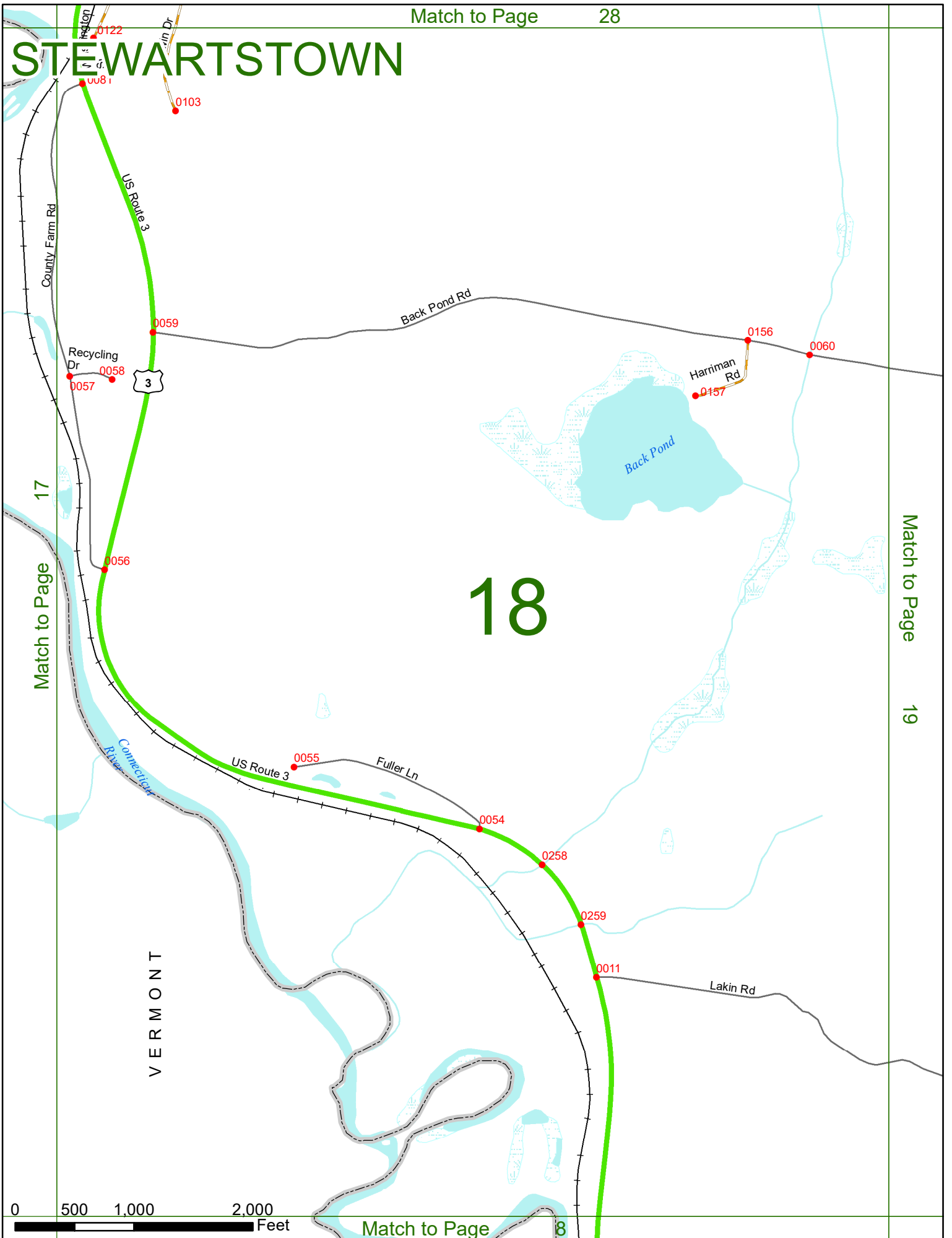
Recycling Dr 0057

US route 3
0056

Connecticut River



STEWARTSTOWN



Match to Page 17

Match to Page 19

18



STEWARTSTOWN

18

Match to Page

Match to Page 20

19

Back Pond Rd 0061

Bishop Brook Rd 0093

0177

0176

Spencer Rd

Spruce Rd

0174

Hill Rd

0175

0173

0062

0012

Piper Hill Rd

Lakin Rd

Griffin Rd

0163

0164

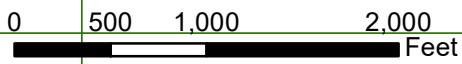
0171

Granite Rd

0162

0165

Ridge Rd



STEWARTSTOWN

20

0093

0205

0246

0204

0207

0208

0209

0208

0209

0278

0092

Spruce Rd

0173

Spencer Rd

0171

Griffin Rd

0172

0159

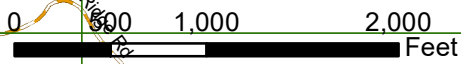
Owens Rd

0158

0014

0013

Bishop Brook Rd



River Rd

Moose Mountain Dr

Mansfield Dr

Femia Dr

Moose Mountain Rd

Hill Top Dr

STEWARTSTOWN

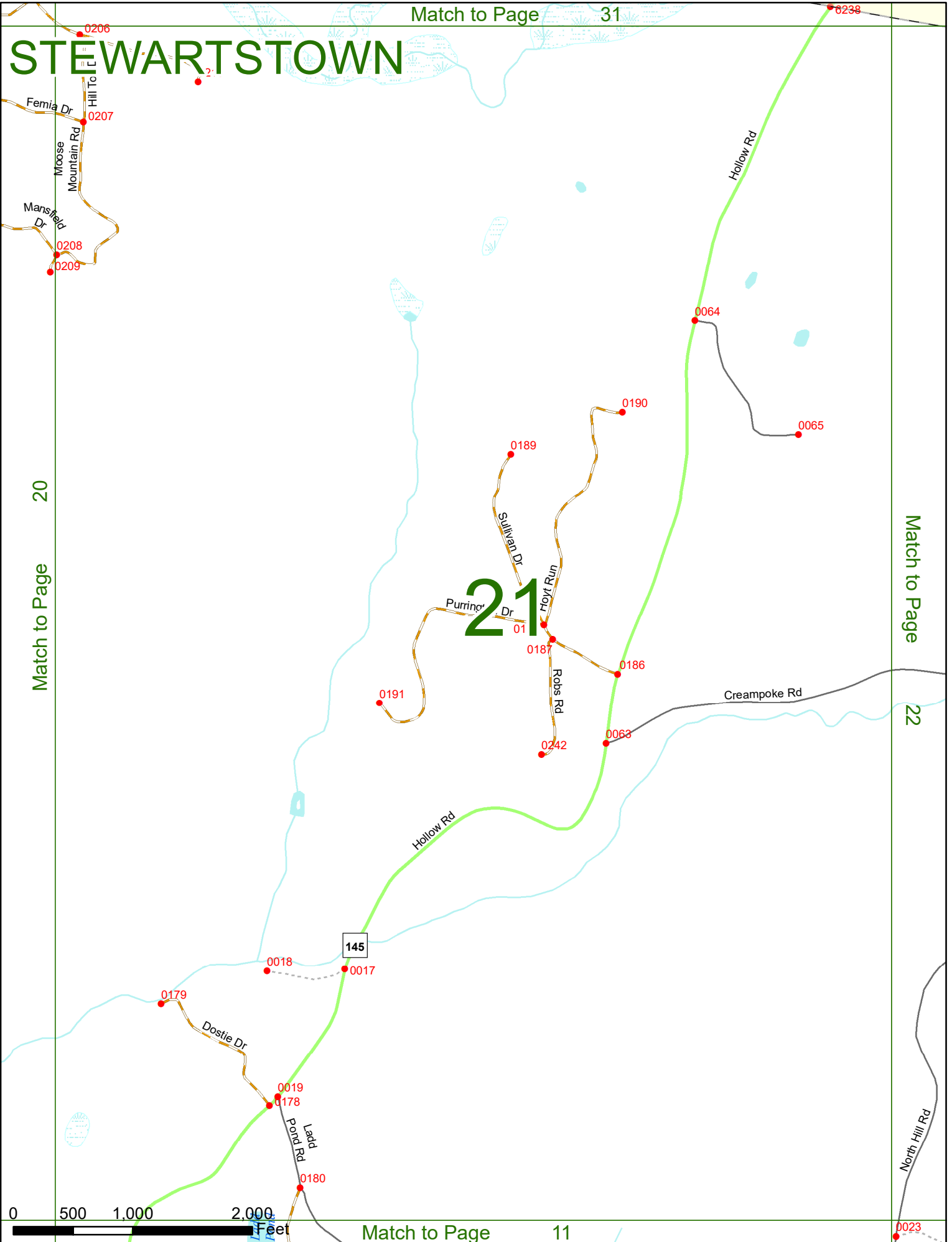
20

Match to Page

Match to Page

22

21



STEWARTSTOWN

Match to Page 32

Grandview Dr 0017

CLARKSVILLE
STEWARTSTOWN

Old County Rd

0070

East Rd 0257

0071

0069

Gould Rd

0068

22

Creampoke Rd

0067

0066

North Hill Rd

21

Match to Page

Match to Page

23

0 500 1,000 2,000 Feet

Match to Page 12

STEWARTSTOWN

Match to Page 0

0

Ferguson Rd

0001



CLARKSVILLE
STEWARTSTOWN

22

Match to Page

Match to Page

24

23

0193

0075

0192

0218

0073

0280

Scar St

0279

Weir Rd

Haynes Rd

0281

Creampoke Rd

0282

0072

Metallak Rd

McAllister Rd

0195

Mudget Mountain Rd

0050

Holmes Ln

0196

0211



Match to Page

13

STEWARTSTOWN

Hedgehog Rd

0125

CLARKSVILLE
STEWARTSTOWN

23

Match to Page

24

Match to Page

25

0077

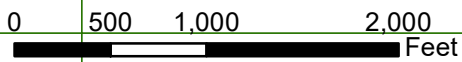
0076

Haynes Rd

0194

0079

0078



STEWARTSTOWN

Hedgehog Rd

CLARKSVILLE
STEWARTSTOWN

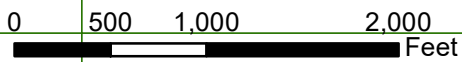
25

24

Match to Page

Match to Page

26



STEWARTSTOWN

Highway

25

Match to Page

26

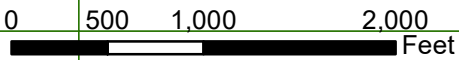
0118

Match to Page

0

CLARKSVILLE
STEWARTSTOWN

STEWARTSTOWN
DIXVILLE



STEWARTSTOWN

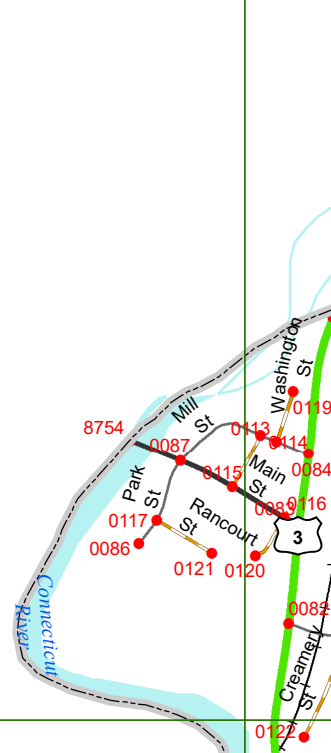
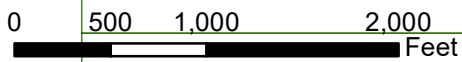
CANADA

Match to Page 0

27

VERMONT

Match to Page 28



STEWARTSTOWN

CANADA

VERMONT

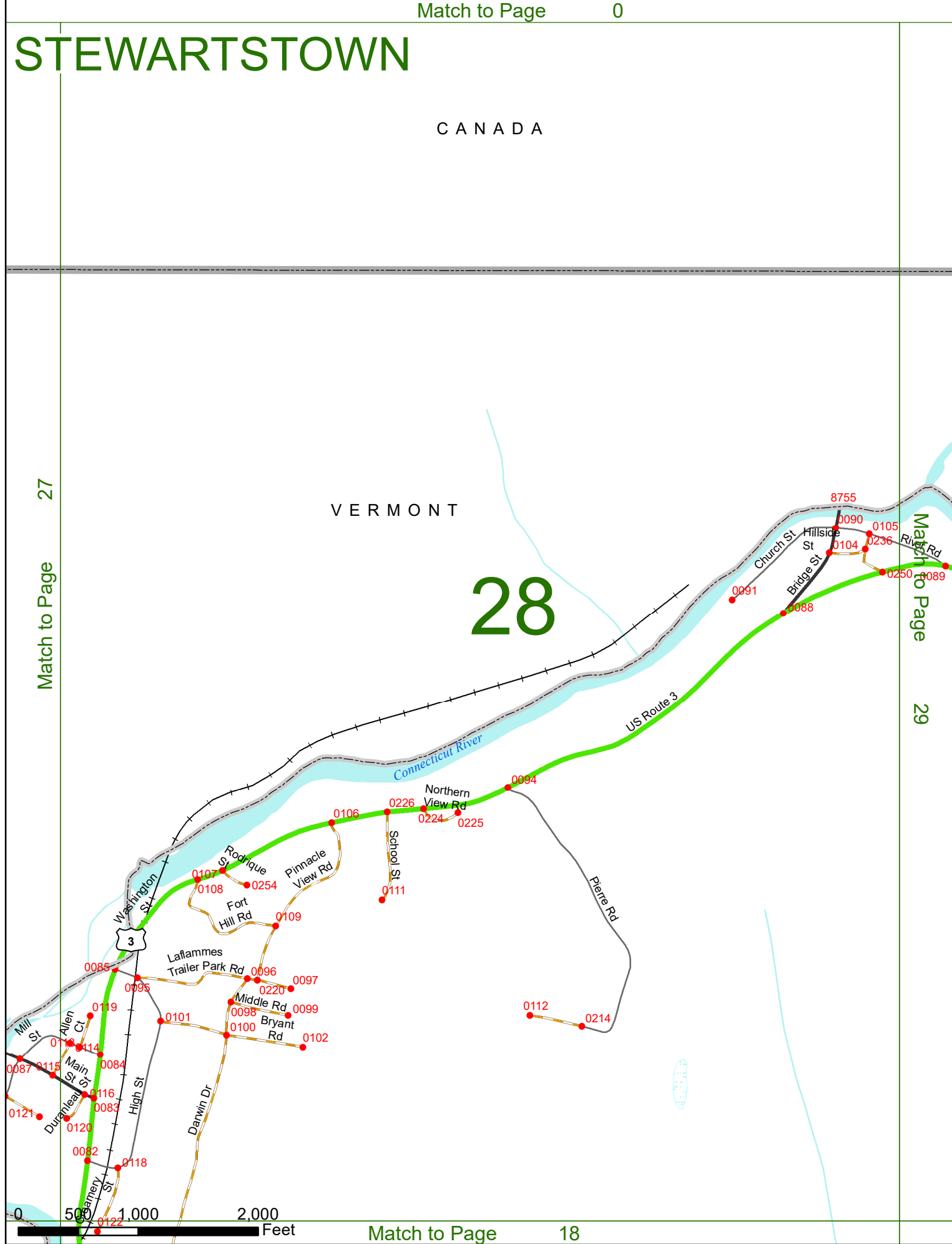
28

Match to Page 27

Match to Page 27

Match to Page 29

Match to Page 29



STEWARTSTOWN

CANADA

Halls Stream Rd

8420

VERMONT

29

28

0105
0236
0089

Match to Page 28

Bolan River Rd

3

US Route 3

Match to Page 30

30

Connecticut River

US Route 3

0035
0034
0095
0033

River Howland Rd

West Rd

0109
0108

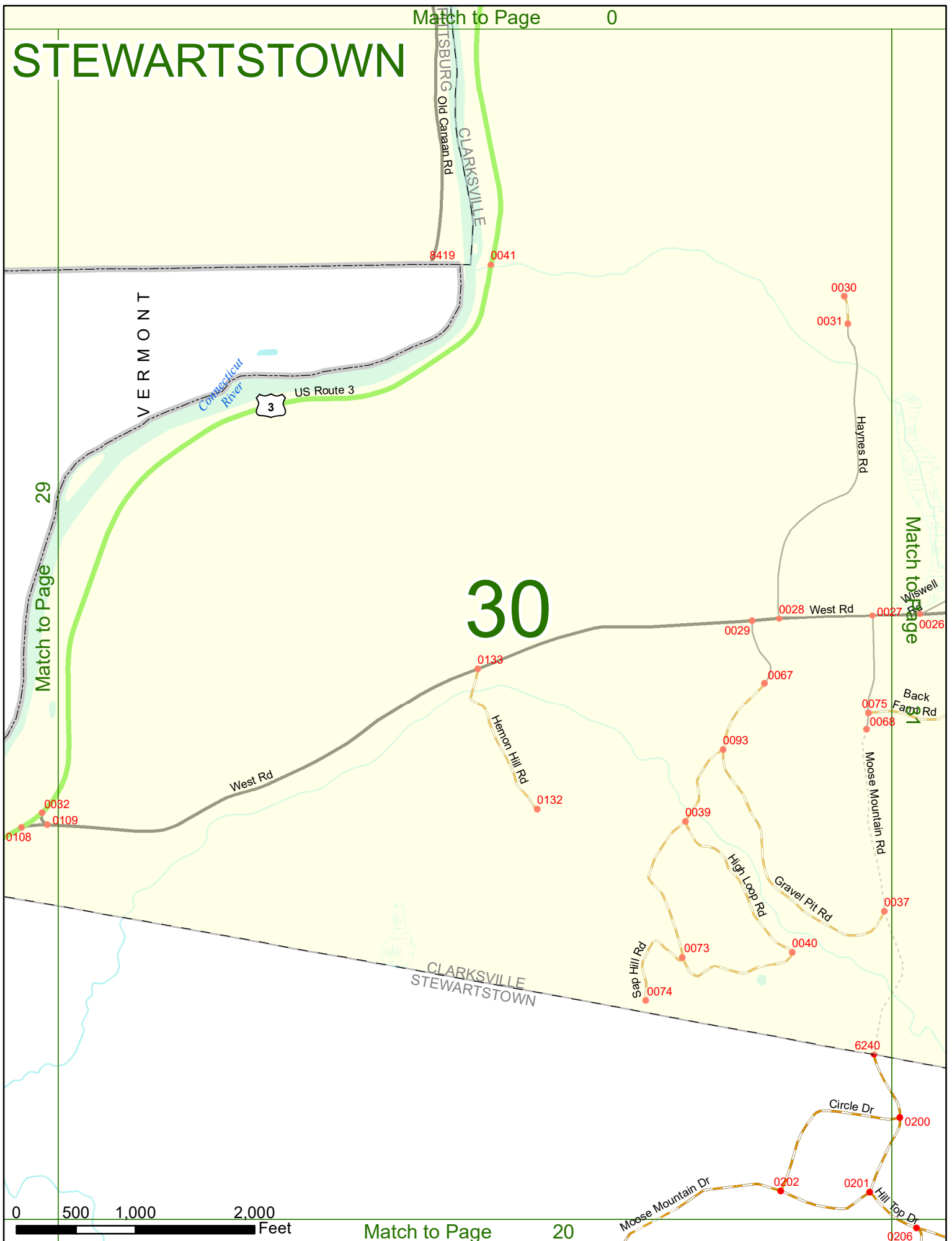
CLARKSVILLE
STEWARTSTOWN

0080

Bishop Brook Rd



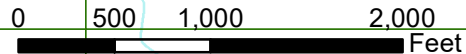
STEWARTSTOWN



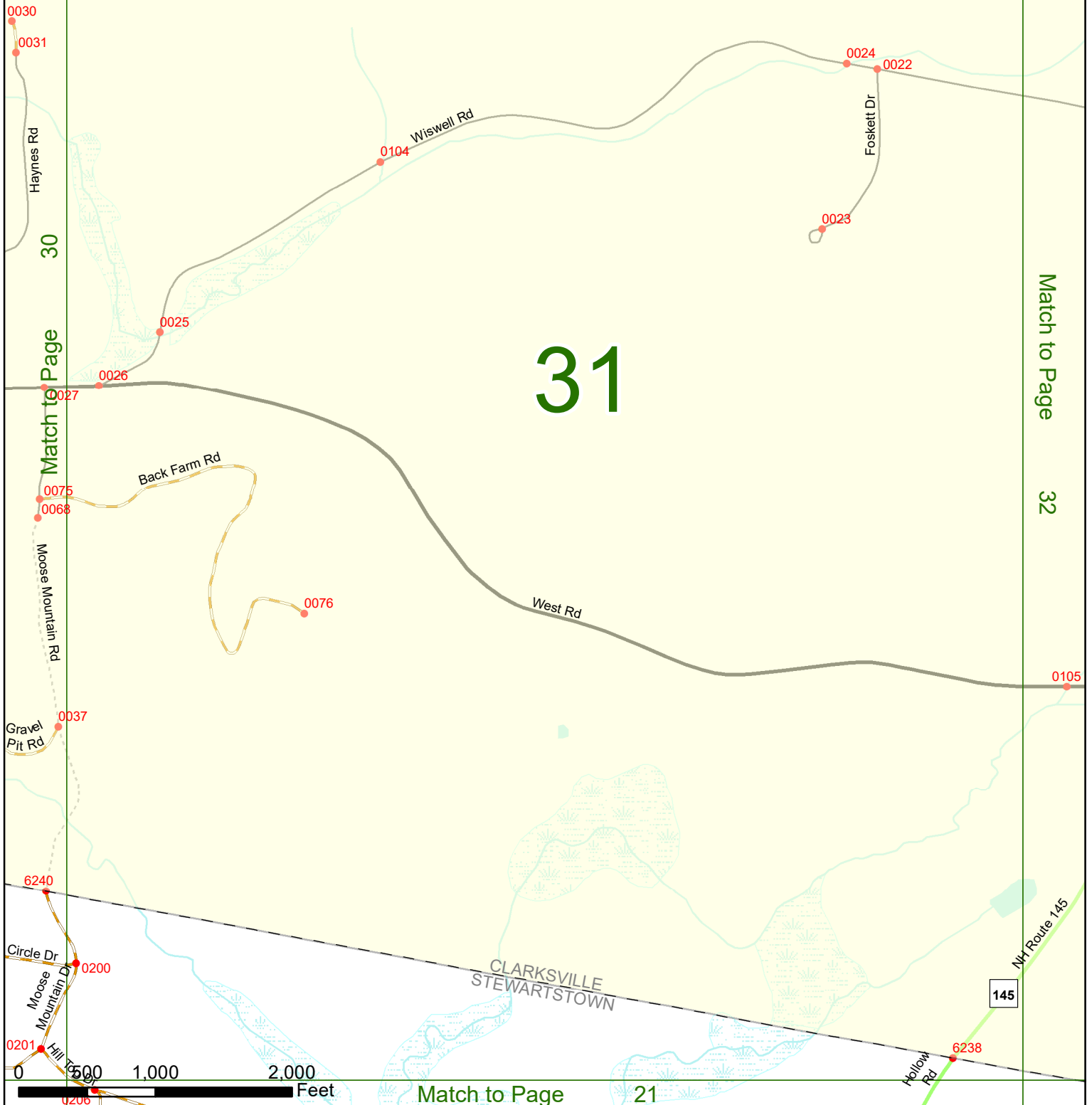
29

30

Match to Page 1



STEWARTSTOWN



Match to Page

Match to Page

32

31

Match to Page

21

145

NH Route 145

CLARKSVILLE
STEWARTSTOWN

0 500 1,000 2,000 Feet

STEWARTSTOWN

Match to Page 31

Match to Page 0

0

32

