

New Hampshire
DOT
 Department of Transportation

Maps and data sets are not guaranteed to be free from errors and omissions. Data is in a constant state of update and correction by various groups and agencies. Information displayed on this map is the best available at the time of publication.

2022 Nodal Reference Bookmap

LEGEND



NHDOT will accept crash locations based on the State of NH Uniform Police Traffic Accident Report.

Crash occurred on:

Option 1 Street Address
 123 Main Street

Option 2 Route No and/or Distance from NESW Intesecting Road, Bridge,
 Street name Intersecting Street Town/County line
 Main Street 500 E Oak Street

Option 3 First Node Distance from First Node Second Node
 515 212 632

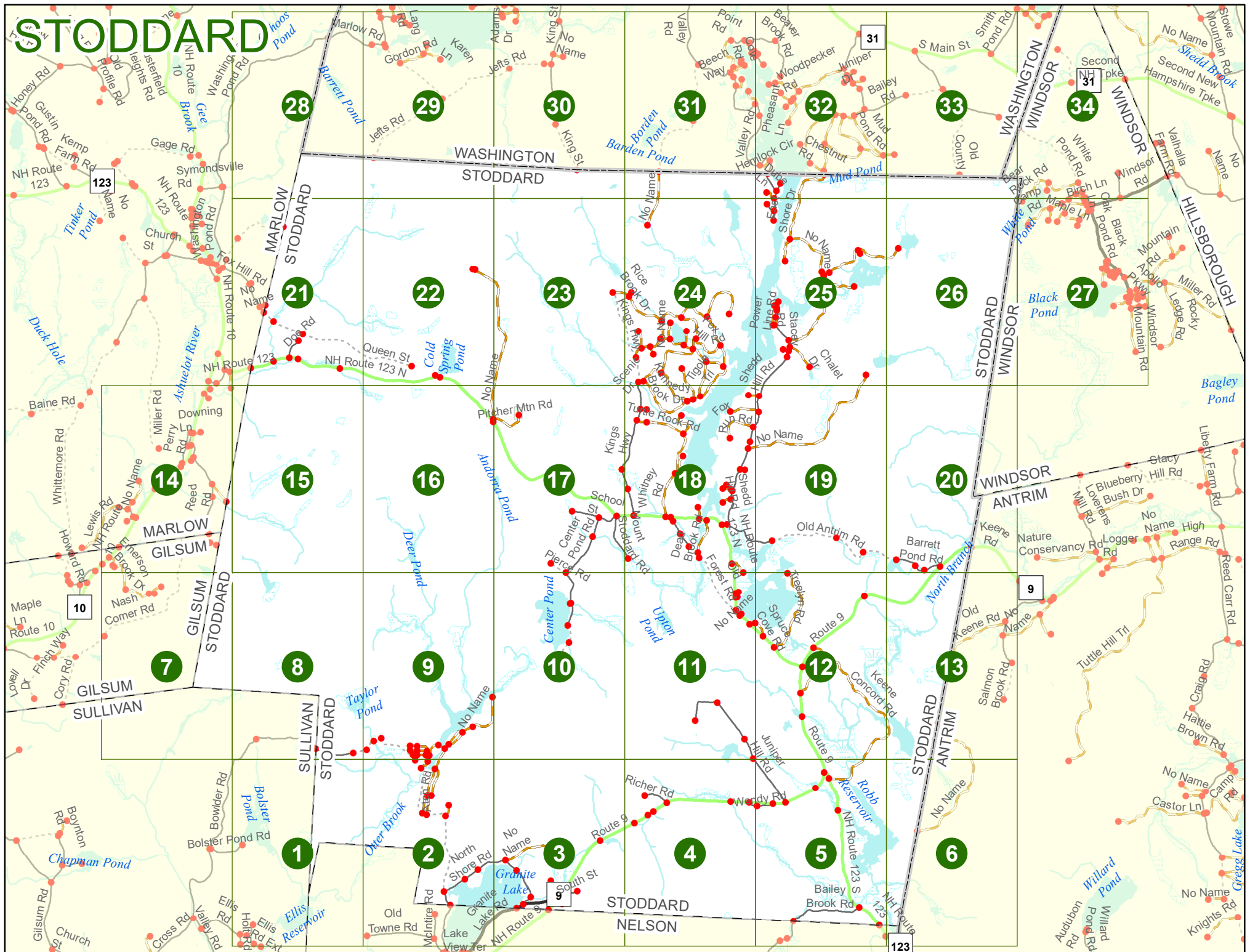
Option 4 Route No and/or Mile Marker on Interstate Only NESW Mile (Marker)
 Street name
 189S 700 feet S 36.8

Option 3 – Example

Street Name Loudon Road
First Node 803
Distance from First Node 318 Ft
Second Node 813



STODDARD



STODDARD

Bowlder Rd

0

Match to Page

Bolster Pond Rd

0095

Bolster Pond

1

SULLIVAN
STODDARD

STODDARD
NELSON

Match to Page

2

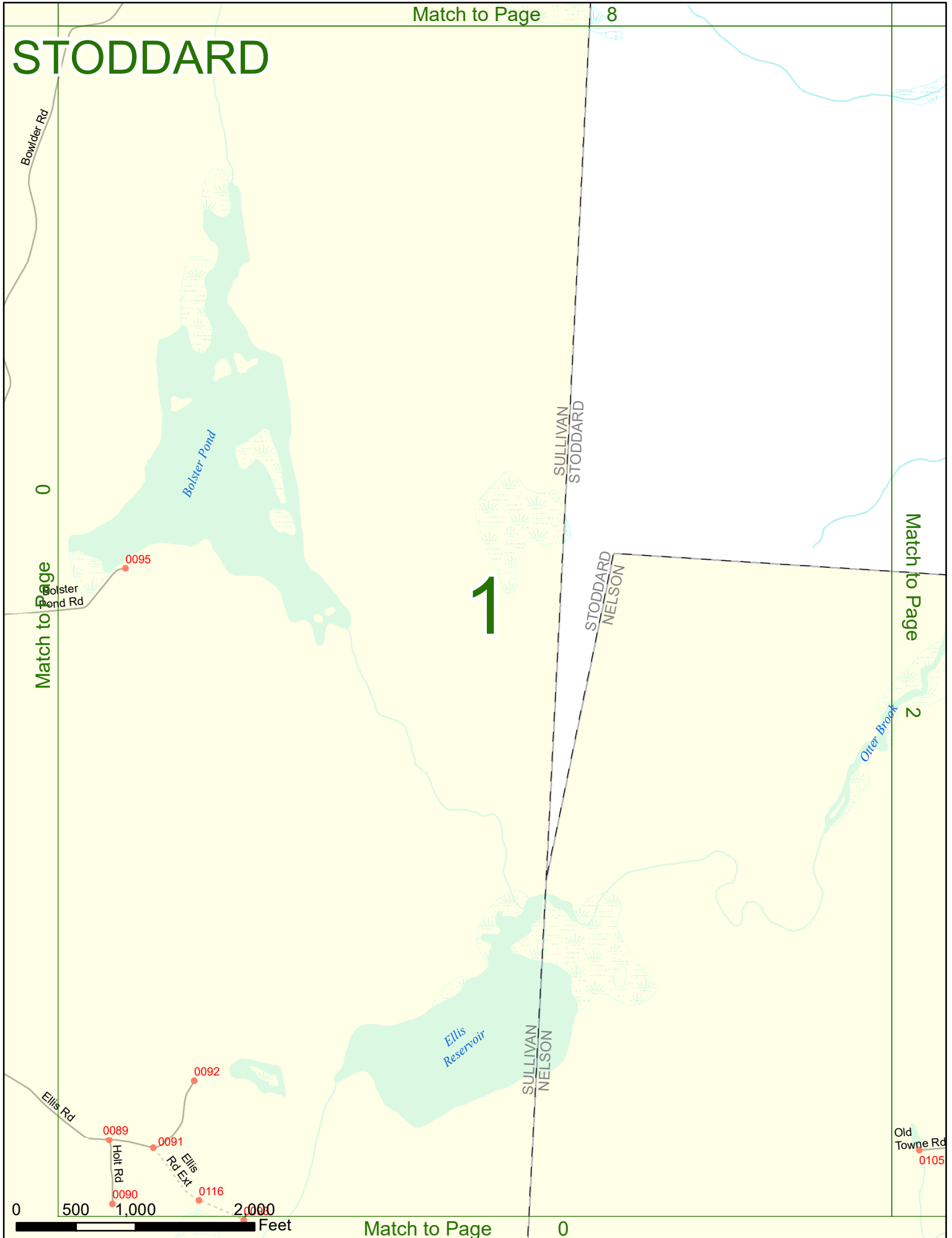
Otter Brook

Ellis
Reservoir

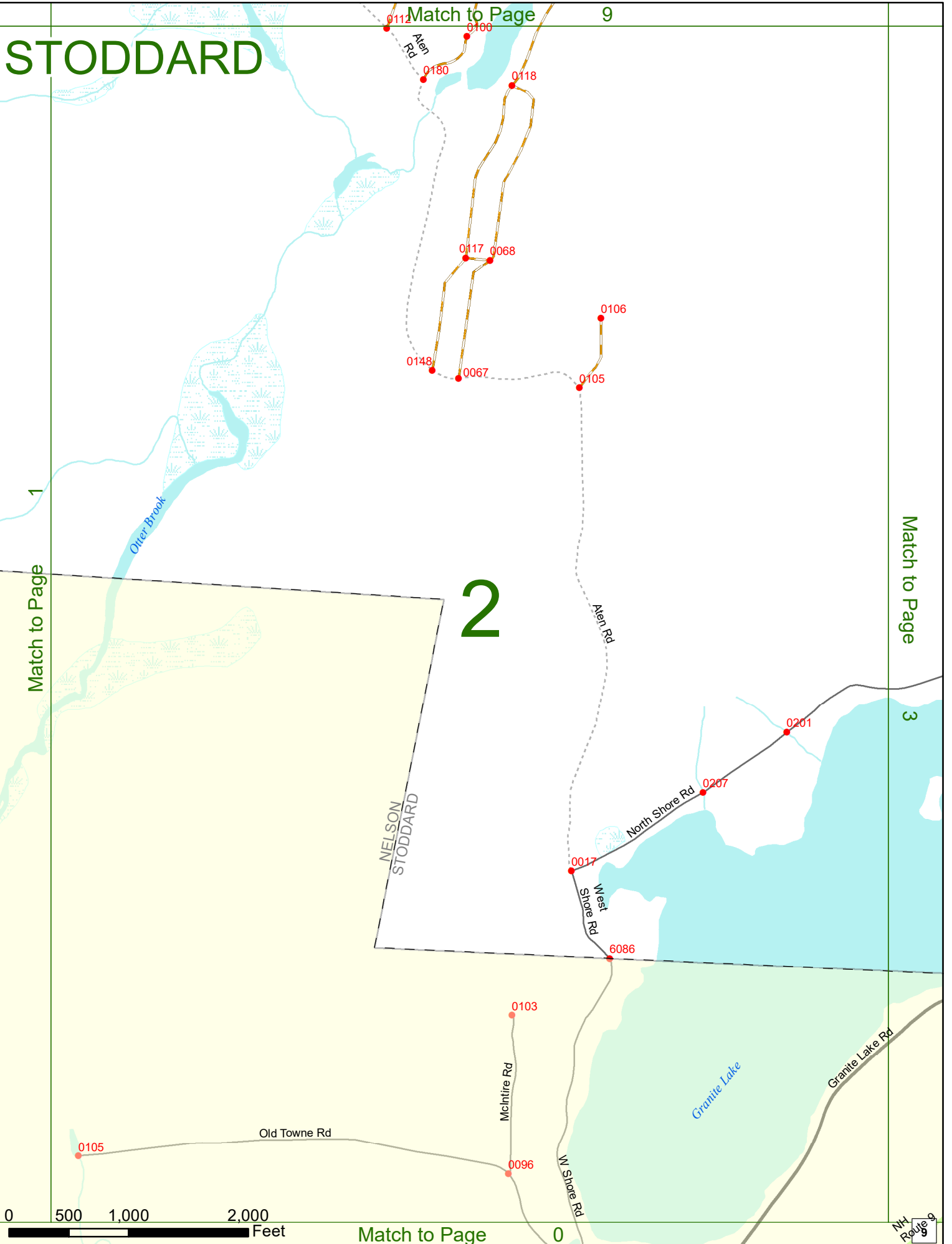
SULLIVAN
NELSON

Old
Towne Rd
0105

0 500 1,000 2,000 Feet



STODDARD



0 500 1,000 2,000 Feet

Match to Page

0

Nk Route 9

STODDARD

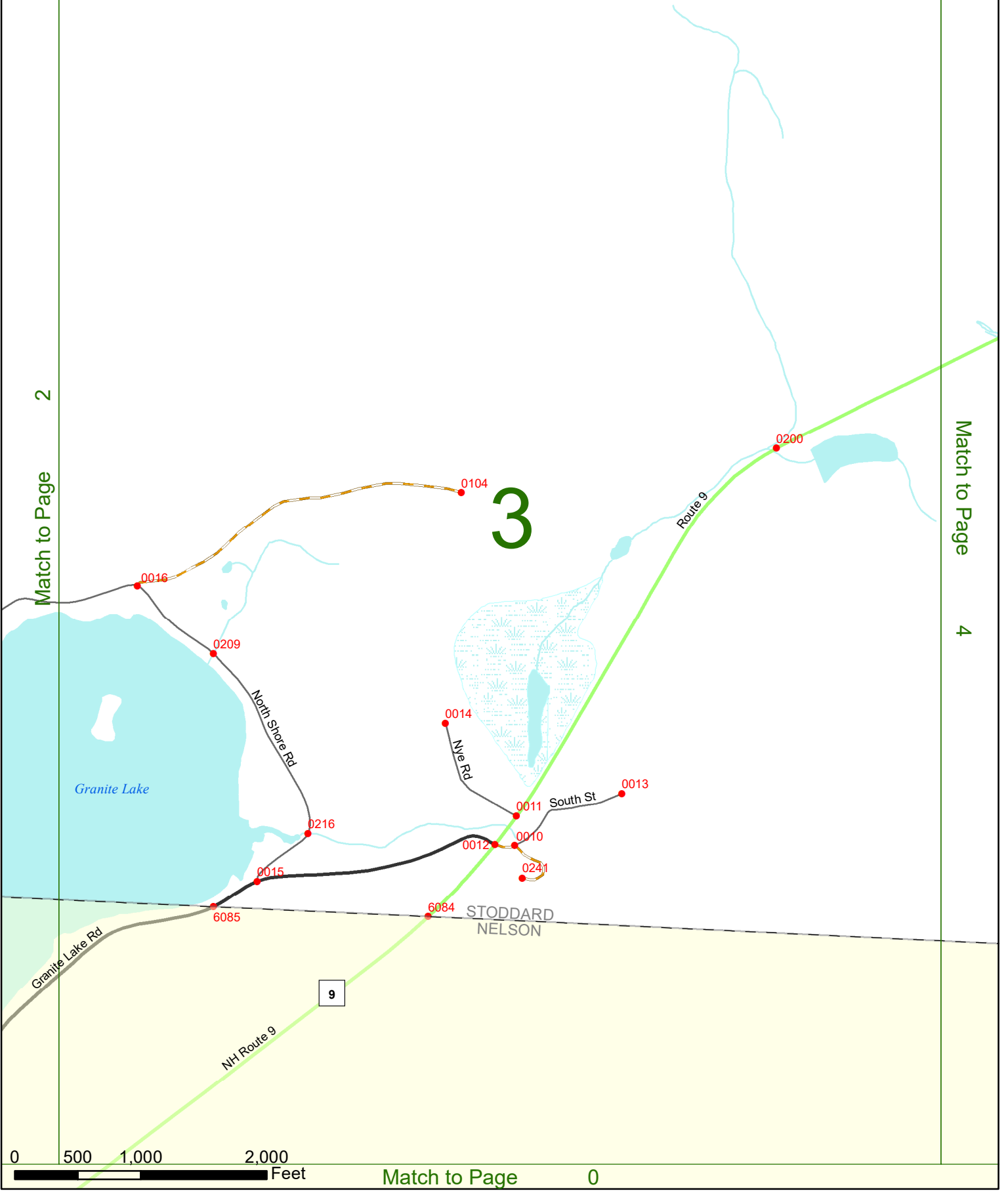
2

Match to Page

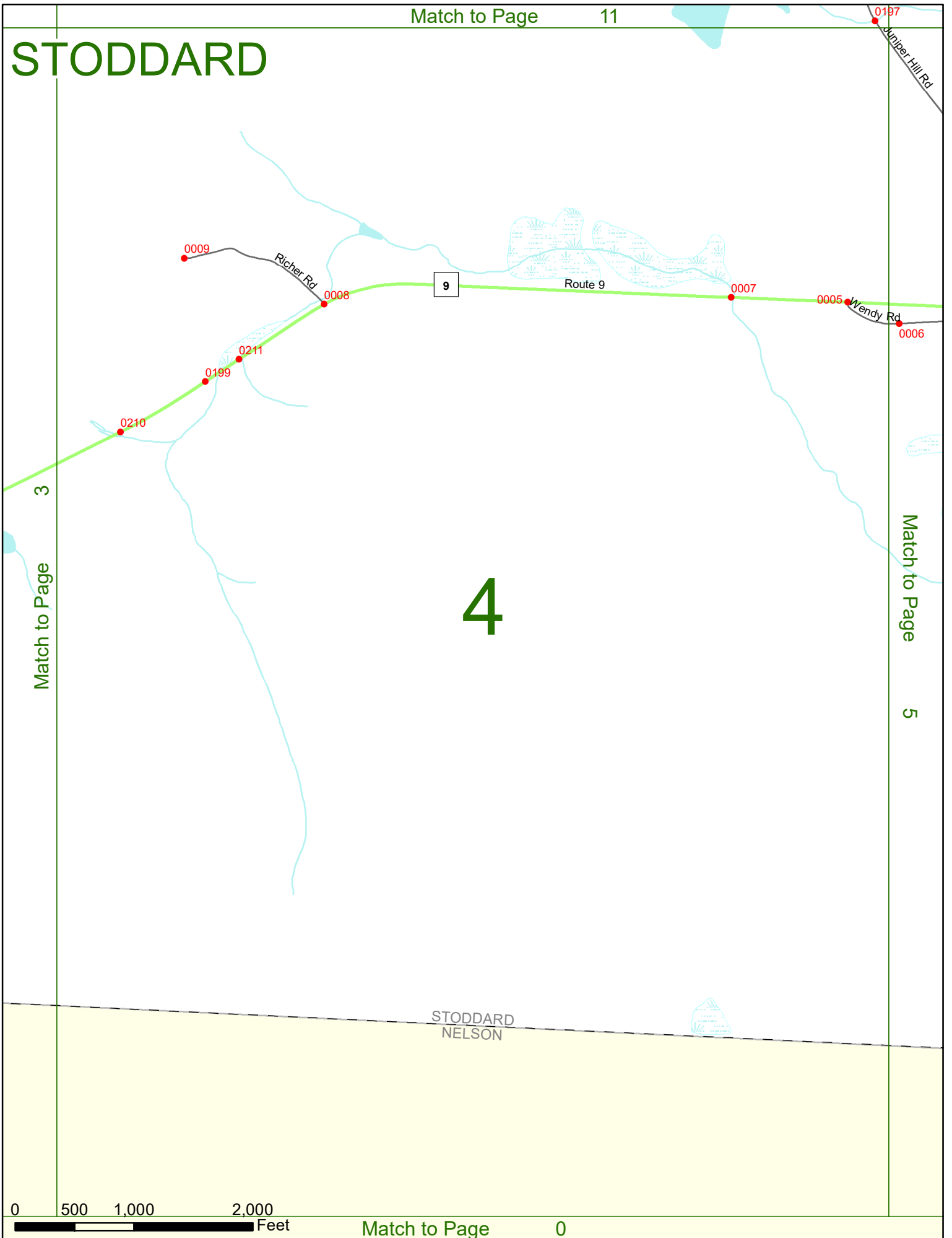
Match to Page

4

3



STODDARD



STODDARD

Match to Page 12

12

0197

0023

0176

Keene Concord Rd

North Branch

0198

Route 9

9

Jumper Hill Rd

0005

0004

0003

Wendy Rd

0006

123

0002

NH Route 123 S

4

Match to Page 4

5

Match to Page 6

6

Robb Reservoir

0001

Bailey Brook Rd

6083

STODDARD
NELSON

6101

NH Route 123

Rye Pond

0254

0100

0257



Match to Page

0

STODDARD

Match to Page 5

STODDARD
ANTRIM

6

8874

Match to Page 0

6101

STODDARD
NELSON

Wt. Route
123

Rye Pond

NELSON
ANTRIM

025 123

8423

Stoddard

123

0 500 1,000 2,000 Feet

STODDARD

0105 Emerson Brook Dr 0134 0135 0094

Nash Corner Rd

0071

0

Match to Page

7

GILSUM STODDARD

GILSUM SULLIVAN

STODDARD SULLIVAN

Match to Page

8

STODDARD

7

Match to Page

Match to Page

9

8

STODDARD
SULLIVAN

Taylor Pond

0107

Boulder Rd

6340

0062

Boulder Rd

0218

0 500 1,000 2,000 Feet

Match to Page

1

STODDARD

Match to Page 16

8

Match to Page

Match to Page

10

9



Bowlder Rd 0218

0214

0019

Aten Rd

0088

0089

0192

0083

0172

0163

0071

0072

0075

0112

0100

0076


0143

0138

0144

0160

0178



Match to Page

2

STODDARD

Match to Page 17

Center Pond Rd

0028

0027
0026

0206

0212

0025

10

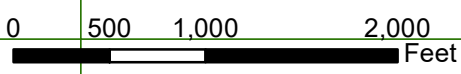
Center Pond Rd

9

Match to Page

Match to Page

11



Match to Page 3

STODDARD

Match to Page 18

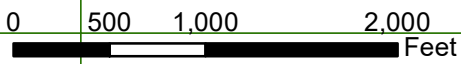
10

Match to Page

11

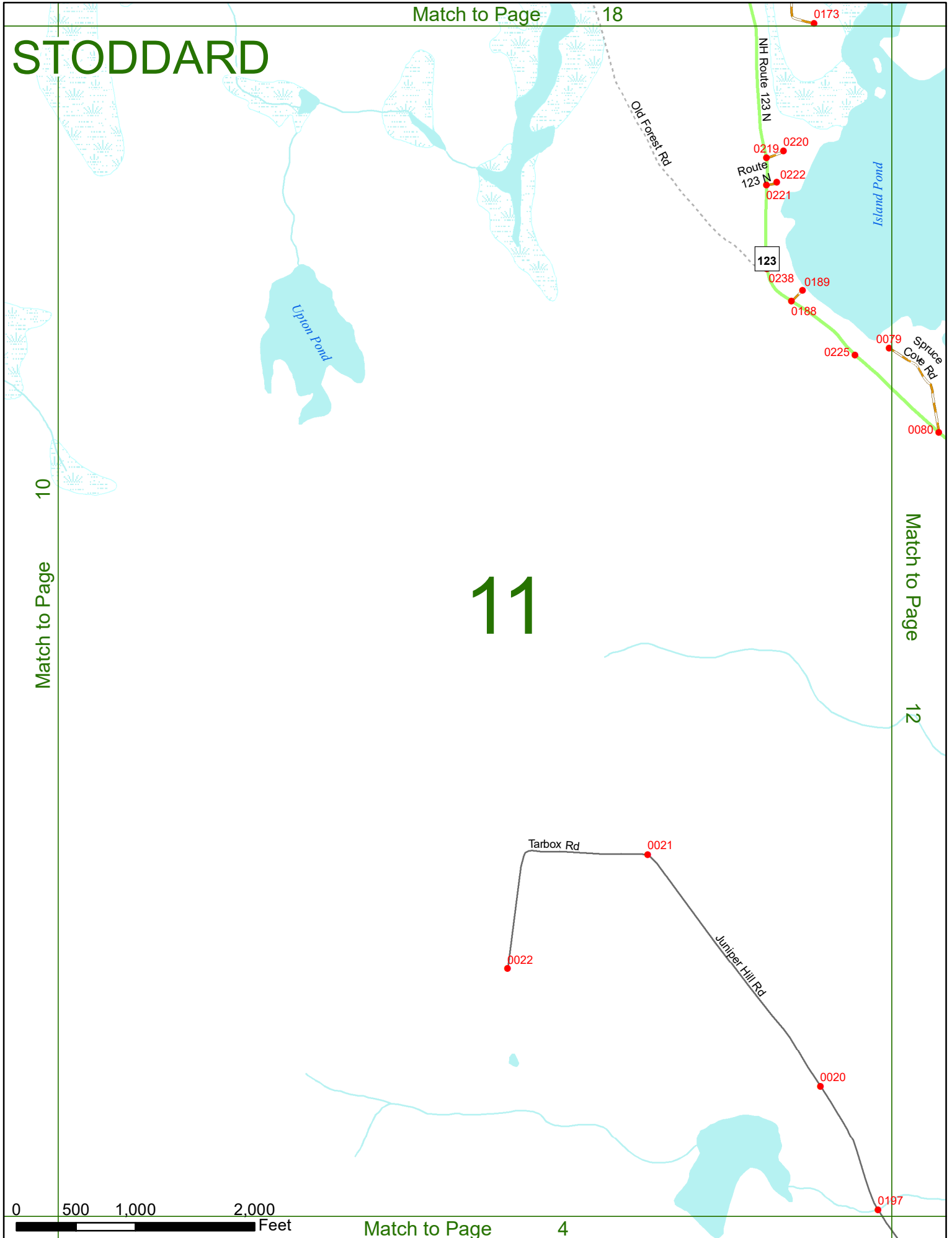
Match to Page

12

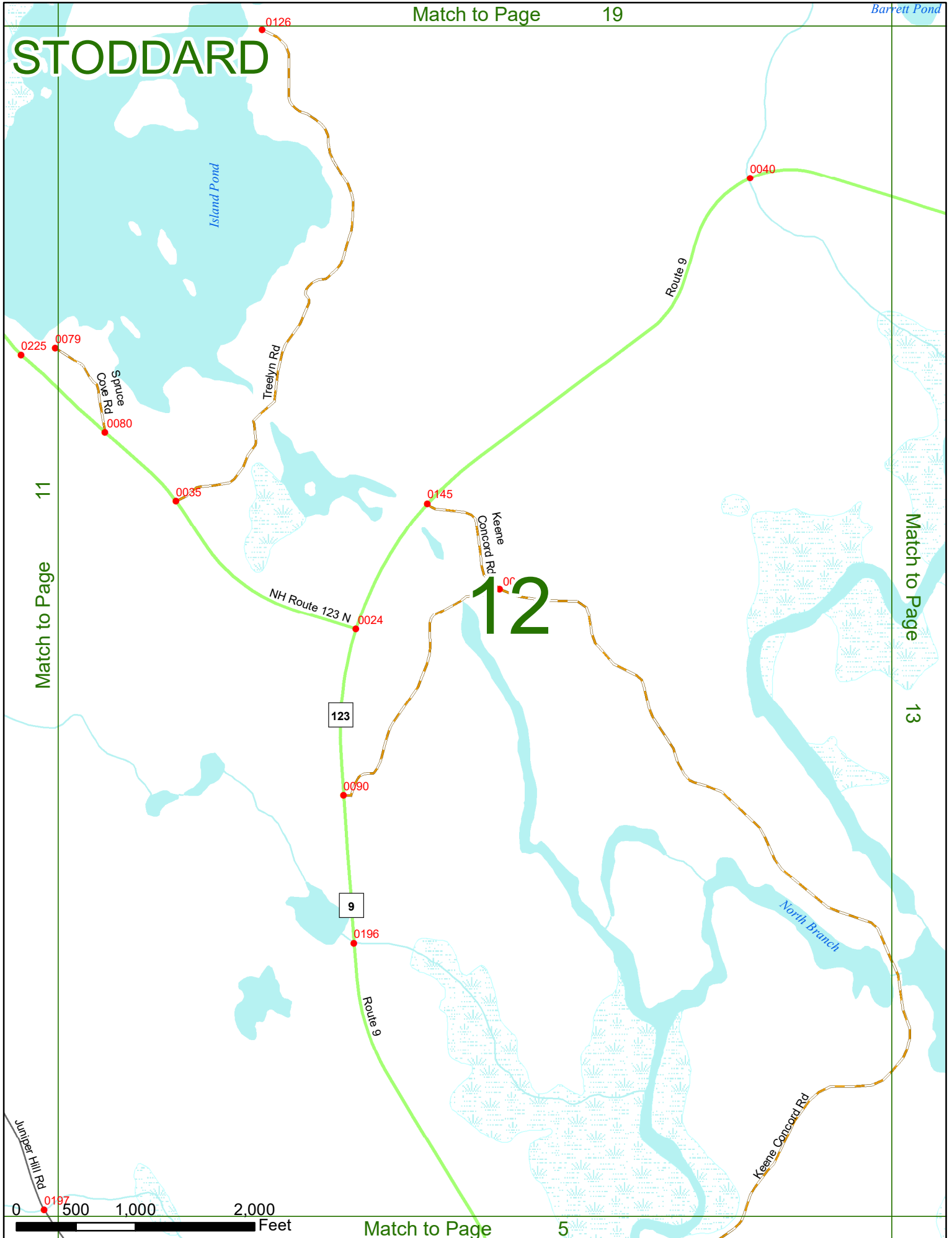


Match to Page

4




STODDARD



Match to Page 11

Match to Page 13



STODDARD

Match to Page 20

20

9

0117
0116
0115

9

Route 9

North Branch

12

Match to Page

STODDARD
ANTRIM

13

Old Keene Rd

0109

0442

0570

Match to Page

0

0507

Salmon Brook Rd

0108

8873

Keene Concord Rd

0 500 1,000 2,000 Feet

Match to Page

6

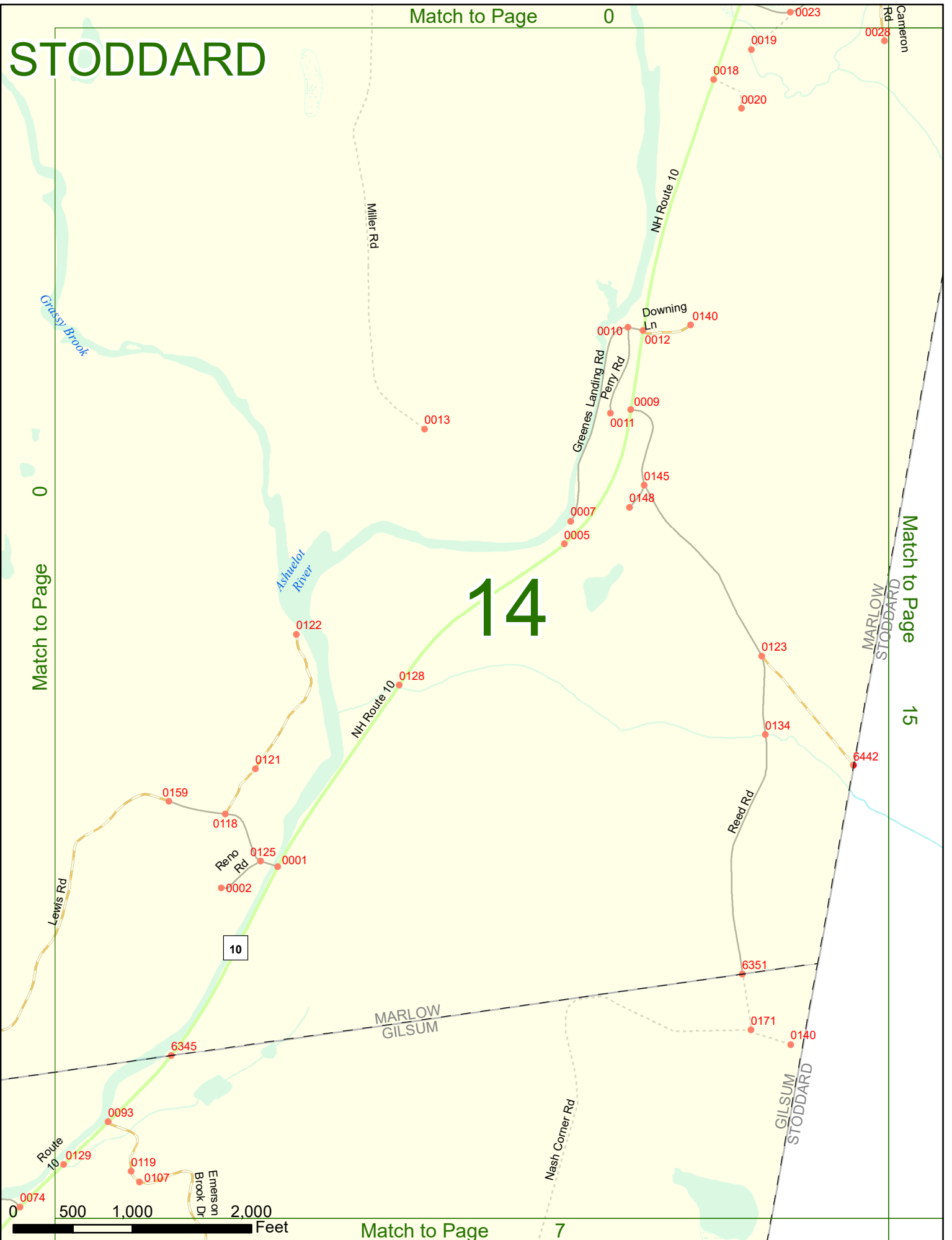
STODDARD

Match to Page 0

Match to Page 0

Match to Page 15

14



Match to Page 7

STODDARD

14

Match to Page

Match to Page

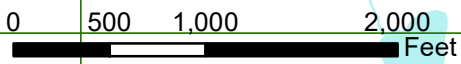
16

15

0028
Center Rd

MARLOW
STODDARD

6442
Rd



STODDARD

Match to Page 15

16

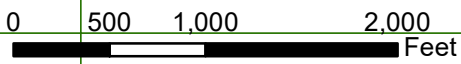
Match to Page 17
Morra Pond

NH Route 123 N

123

Pitcher Mtn Rd

0151
0054



STODDARD

Pitcher Mountain SF

16

Match to Page

123

NH Route 123 N

17

Match to Page

18

0055

0213

NH Route 123 N

Mount Stoddard Rd

0031

School St

0032

0033

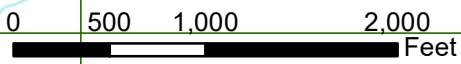
Center Pond Rd

0205

0029

Pierce Rd

0028



STODDARD

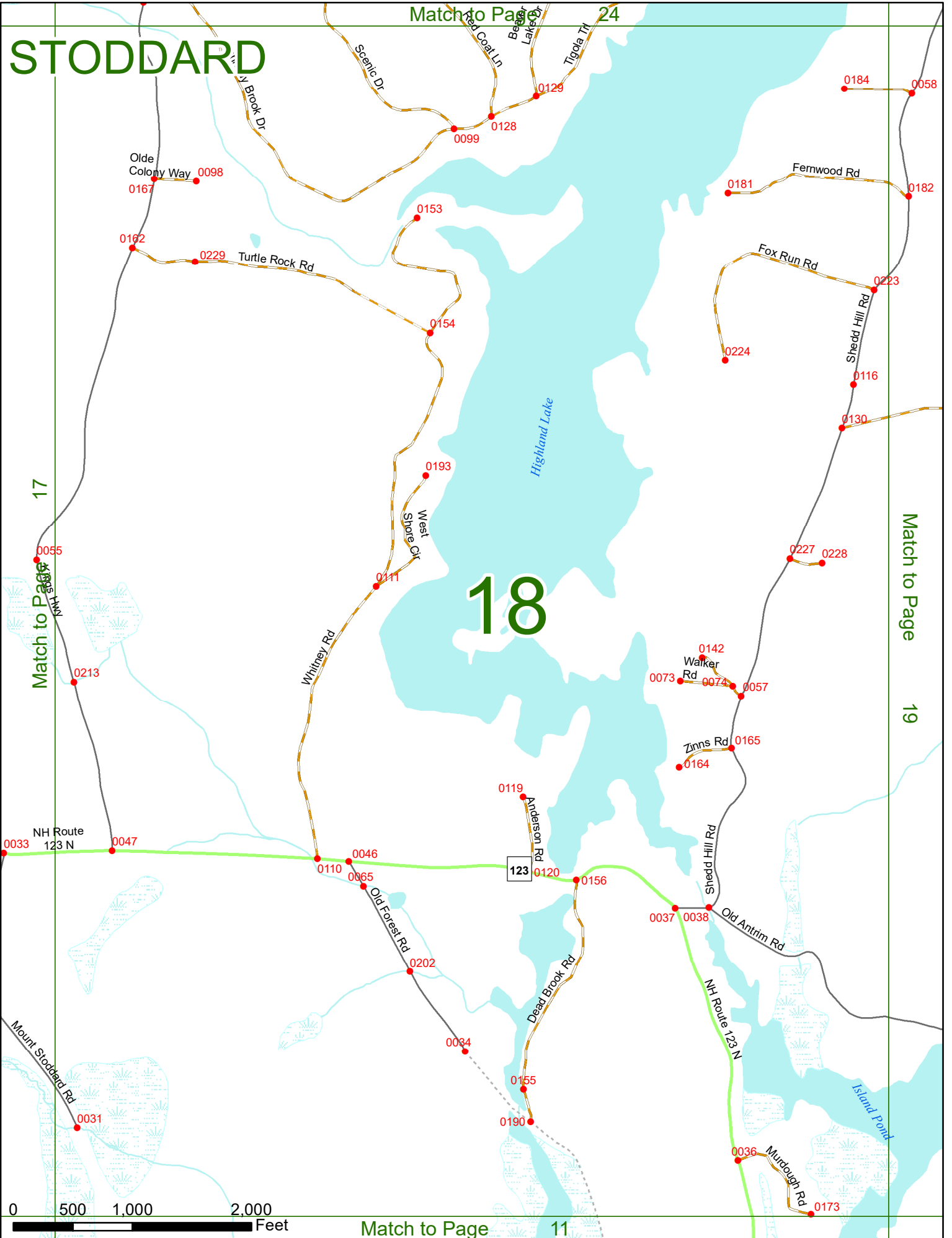
Match to Page 24

17

18

Match to Page 19

19



0 500 1,000 2,000 Feet

Match to Page

11

STODDARD

0184 0058

Fernwood Rd 0182

Fox Run Rd 0223

Sheedd Hill Rd

0116

0130

18

Match to Page

Match to Page 25

19

Match to Page

20

Old Antrim Rd 0043

0044

0064

Island Pond

Barrett Pond



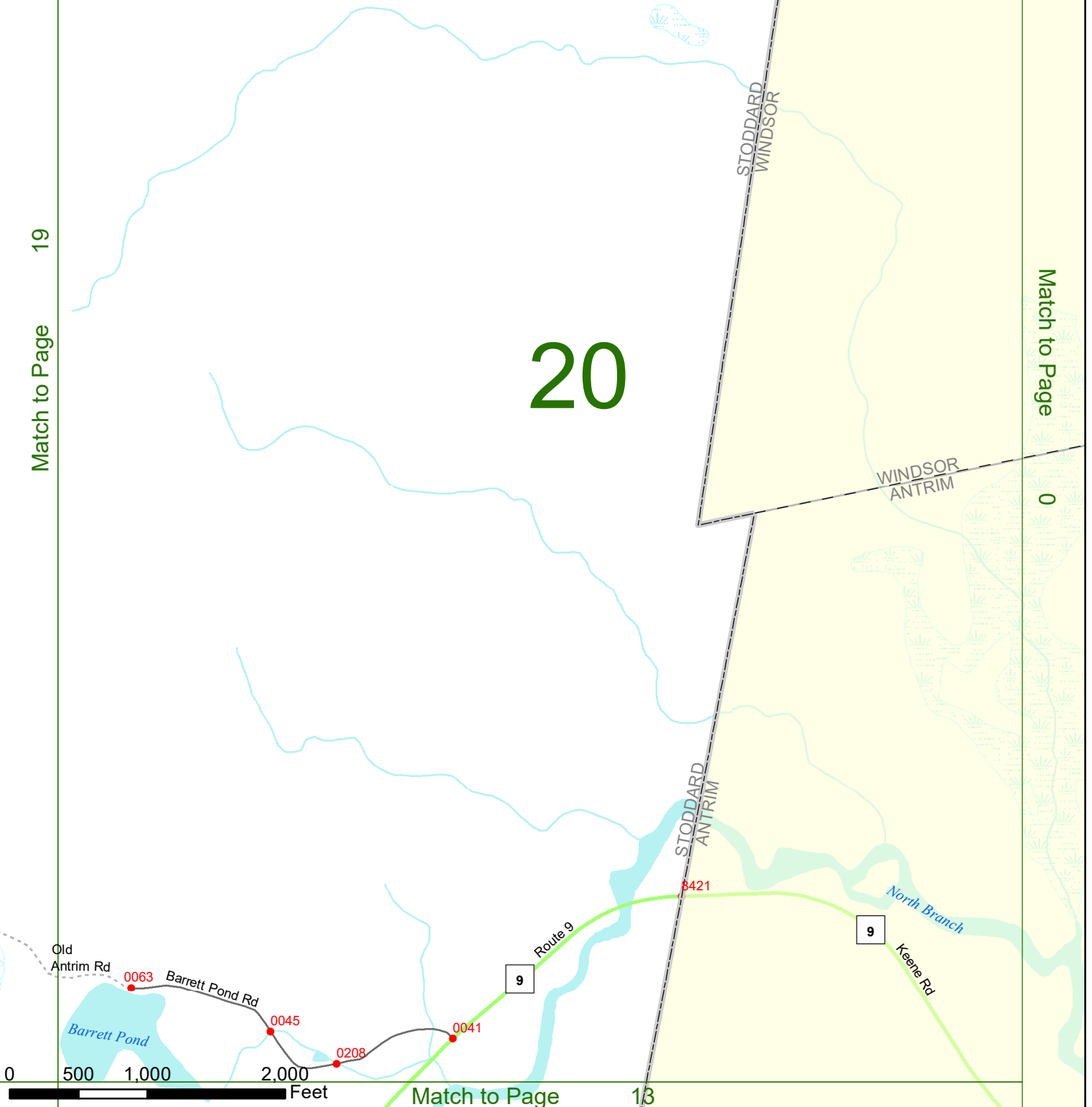
Match to Page 12

STODDARD

Match to Page 19

20

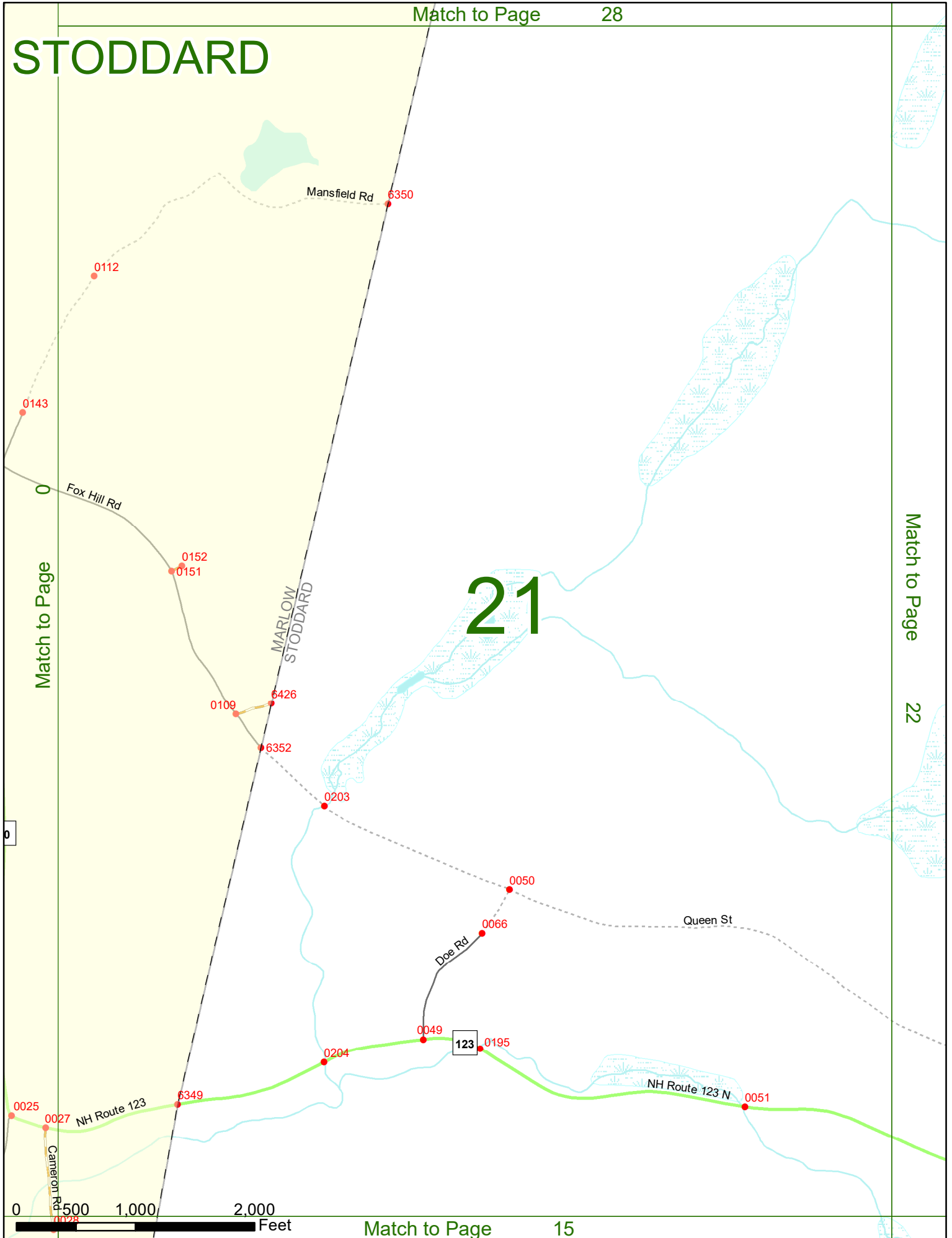
Match to Page 0



0 500 1,000 2,000 Feet

Match to Page 13

STODDARD



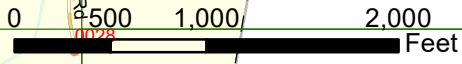
Match to Page

Match to Page

22

21

Match to Page 15



STODDARD

22

21

Match to Page

Match to Page 23

0093 0082

0052

0232 0231

Queen St

NH Route 123 N

123

Cold Spring Pond



STODDARD

22

Match to Page

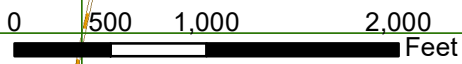
23

Match to Page

24

Rice Brook Dr
0107 0097 0096

Kings Hwy



STODDARD

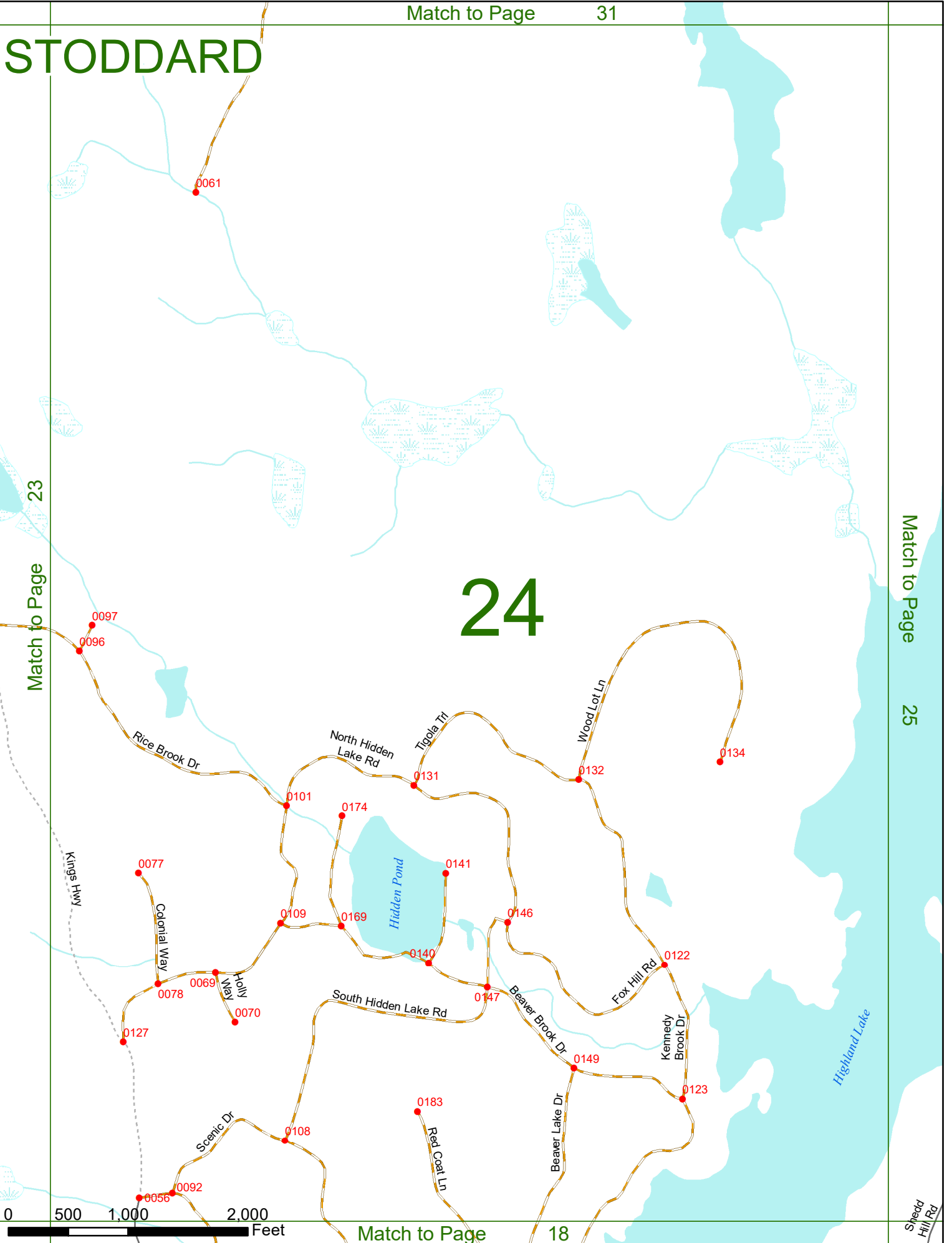
24

23

Match to Page

Match to Page

25



Shedd Hill Rd

STODDARD

4C

24

Match to Page

Match to Page

26

25

Highland Lake

Stacey Rd
Power Line Rd
0168
0166
0125
0124
0060
0139

0186
0170
0185

0157
0094
0152
0086

0095
0194

0087

0177
0084
0136
0085
0059

Chalet Dr

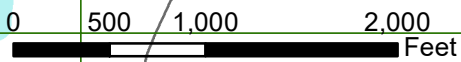
0137

0217

Shedd Hill Rd

East Shore Dr

Dodge Farm Rd



STODDARD

Beal
Rock Rd
0030

White Pond

0191

25

Match to Page

26

STODDARD
WINDSOR

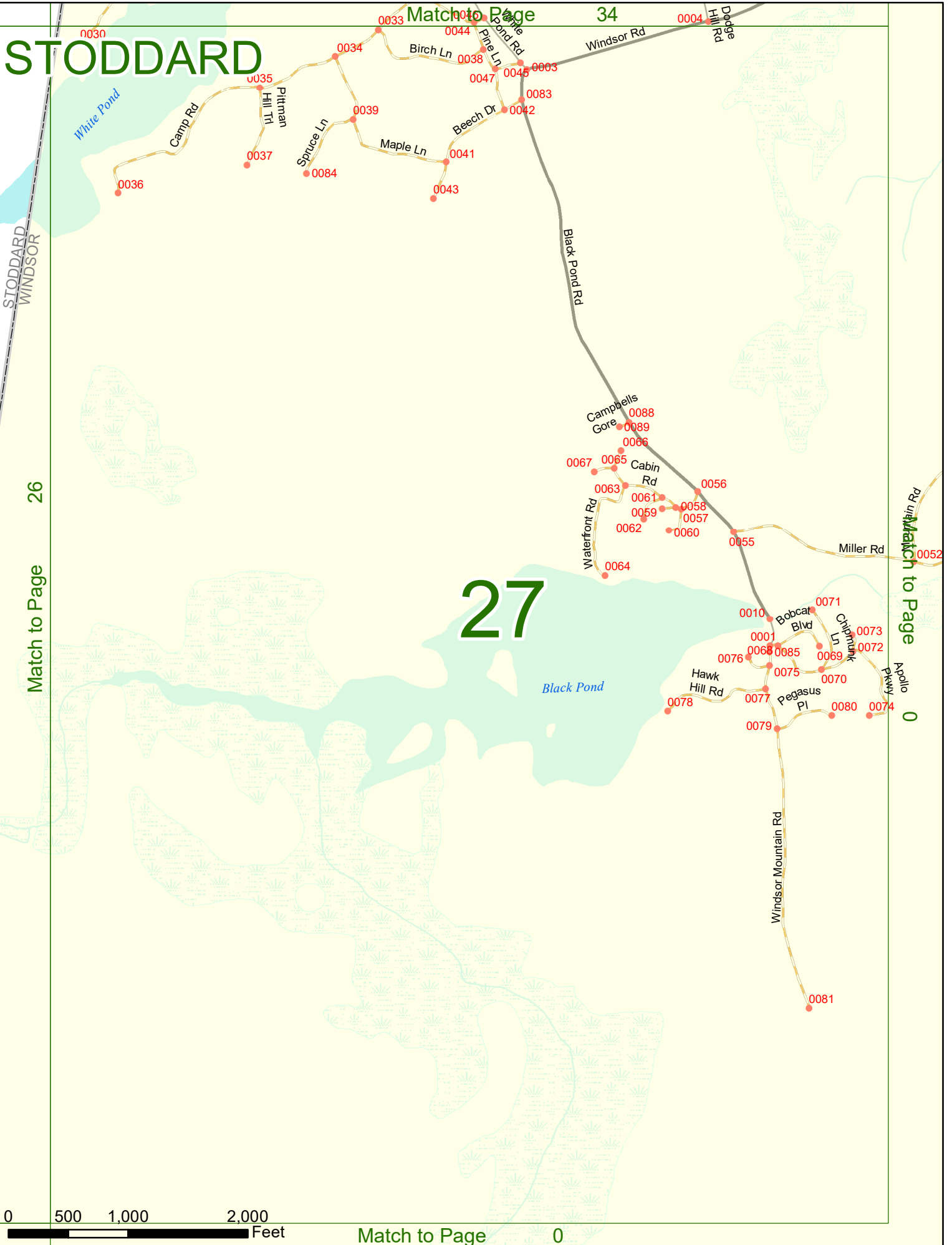
Match to Page

Black Pond

27



STODDARD



0 500 1,000 2,000 Feet

Match to Page 0

STODDARD

Match to Page 0

Cohoos Pond

8599

Marlow Rd

Washington Pond Rd

MARLOW
WASHINGTON

Barrett Pond

28

0

Match to Page

Ashuelot
River

Match to Page 29

WASHINGTON
STODDARD

MARLOW
STODDARD

0072

0 500 1,000 2,000 Feet

Match to Page 21

STODDARD

Match to Page 0

0122

0136

0177

0262

0018

0165

0255

0015

0137

0294

Brenda Ln

0293

Karen Ln

0295

0292

Gordon Rd

Russell Millpond Rd

Jefts Rd

29

0011

Jefts Rd

8604

WASHINGTON
STODDARD

28

Match to Page

Match to Page

30



Match to Page 22

STODDARD

Match to Page 0

29

Match to Page

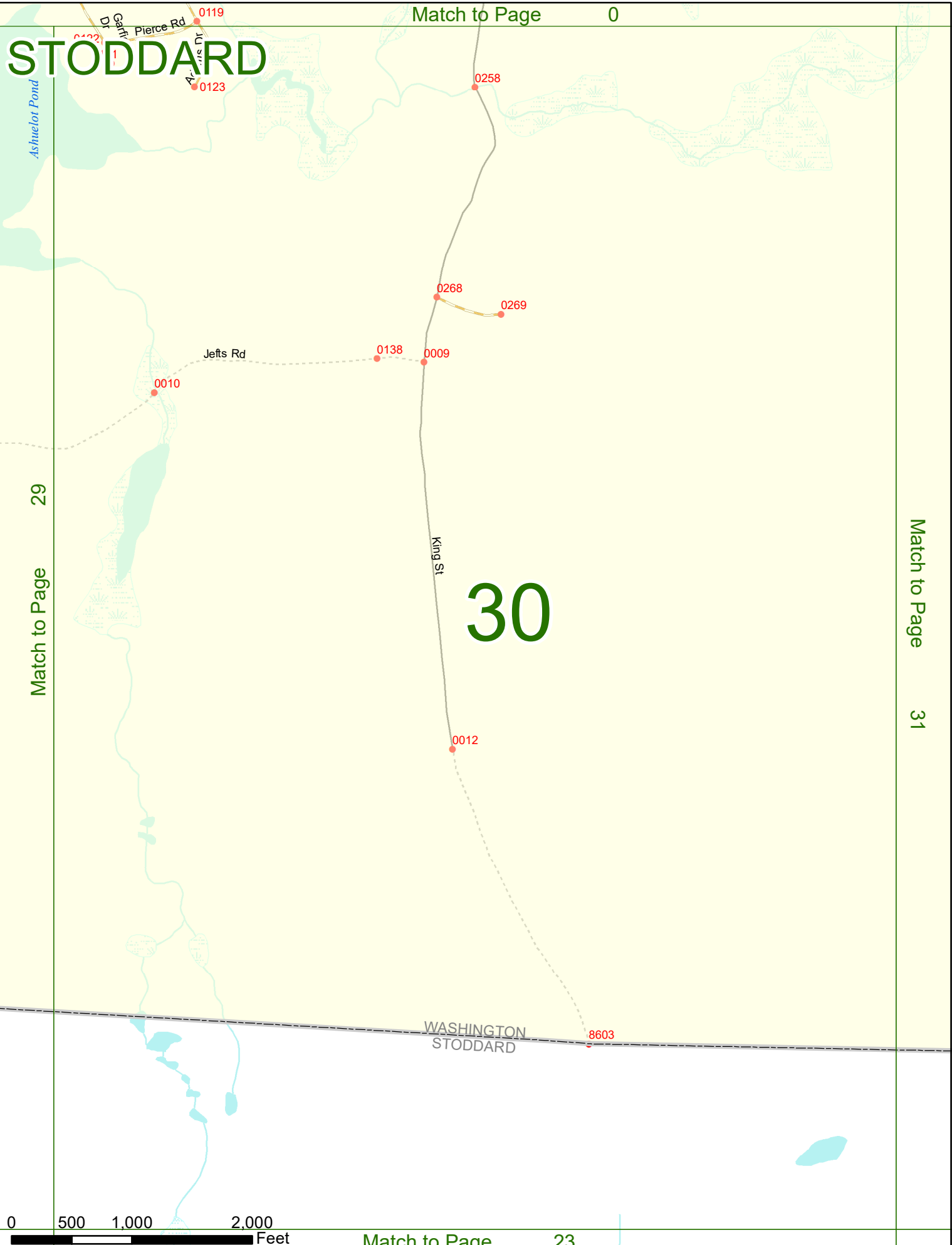
Match to Page

31

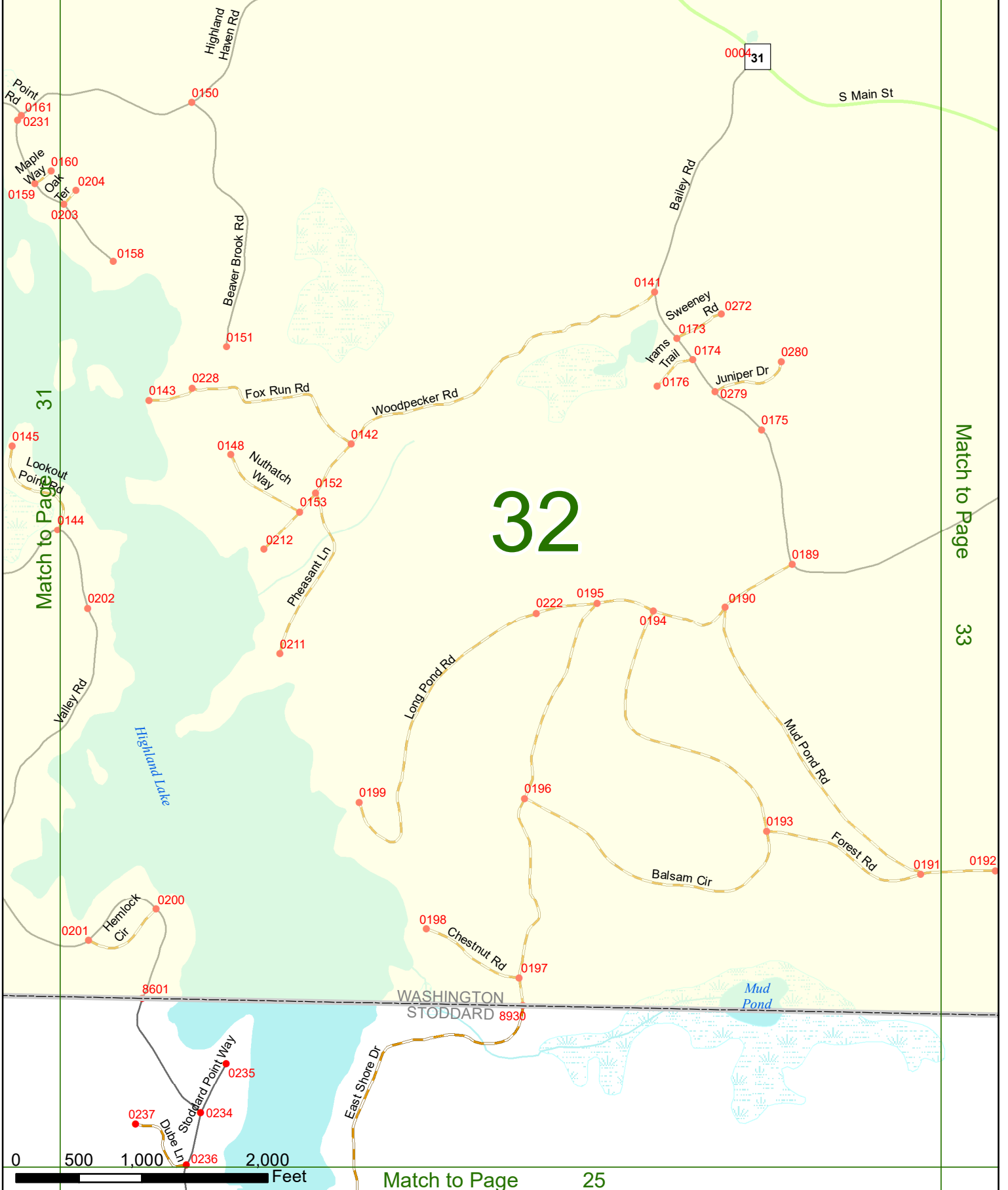
30



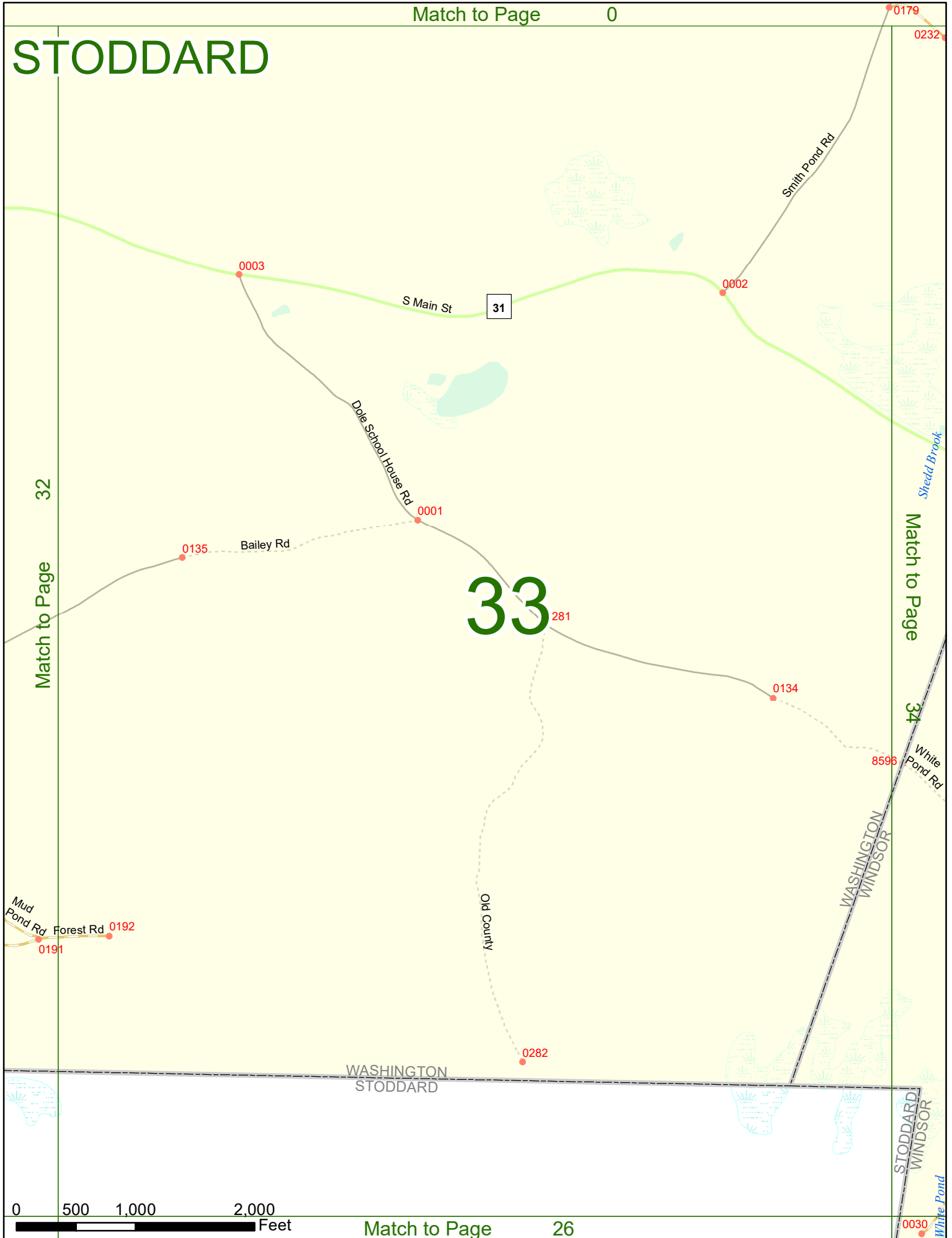
Match to Page 23



STODDARD



STODDARD



32

Match to Page

Match to Page

34

33

281

Mud Pond Rd
Forest Rd 0192
0191

0135 Bailey Rd

S Main St
31

Dole School House Rd
0001

Smith Pond Rd
0002

0134

8596

White Pond Rd
0030

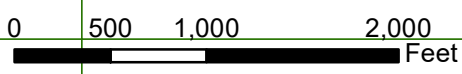
Old County

0282

WASHINGTON
STODDARD

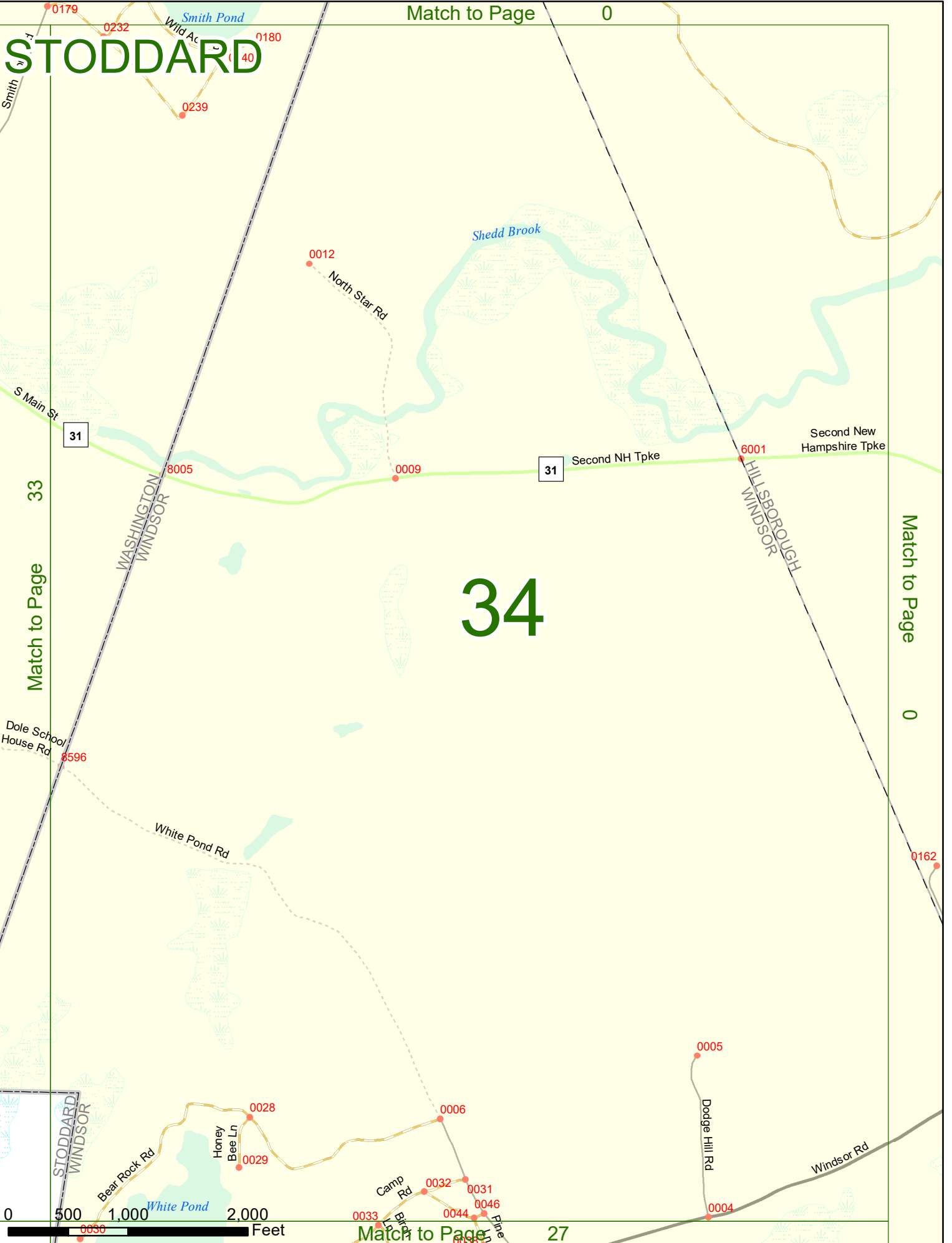
WASHINGTON
WINDSOR

STODDARD
WINDSOR



STODDARD

Match to Page 0




33

Match to Page

34

Match to Page

0



Match to Page 27