

New Hampshire  
**DOT**  
 Department of Transportation

Maps and data sets are not guaranteed to be free from errors and omissions. Data is in a constant state of update and correction by various groups and agencies. Information displayed on this map is the best available at the time of publication.

# 2022 Nodal Reference Bookmap

## LEGEND



NHDOT will accept crash locations based on the State of NH Uniform Police Traffic Accident Report.

Crash occurred on:

**Option 1**     Street Address  
                   123 Main Street

**Option 2**     Route No and/or     Distance from             NESW             Intesecting Road, Bridge,  
                   Street name             Intersecting Street                                     Town/County line  
                   Main Street                     500                     E                     Oak Street

**Option 3**     First Node                     Distance from First Node                     Second Node  
                   515                                     212                                     632

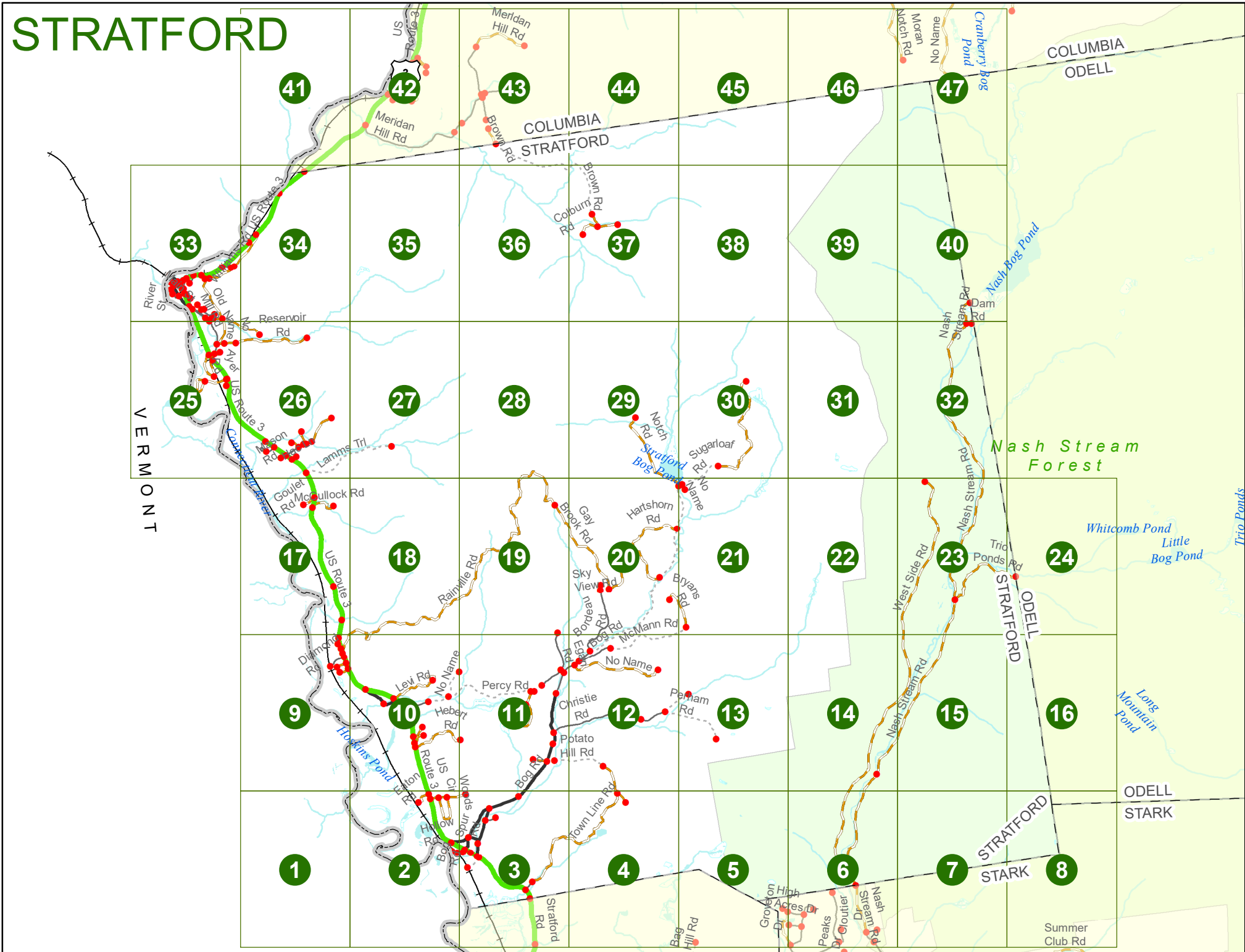
**Option 4**     Route No and/or             Mile Marker on Interstate Only     NESW             Mile (Marker)  
                   Street name  
                   189S                                     700 feet                     S                     36.8

**Option 3 – Example**

Street Name                     Loudon Road  
First Node                             803  
Distance from First Node             318 Ft  
Second Node                             813



# STRATFORD

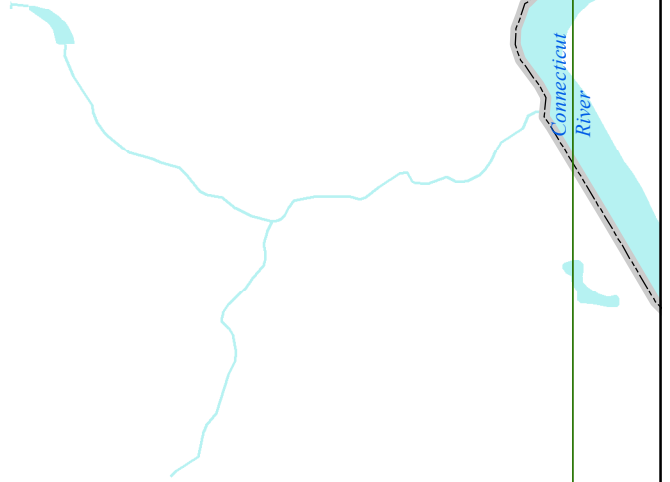


# STRATFORD

Match to Page 0

VERMONT 1

Match to Page 2



# STRATFORD

Match to Page 10

Match to Page 1

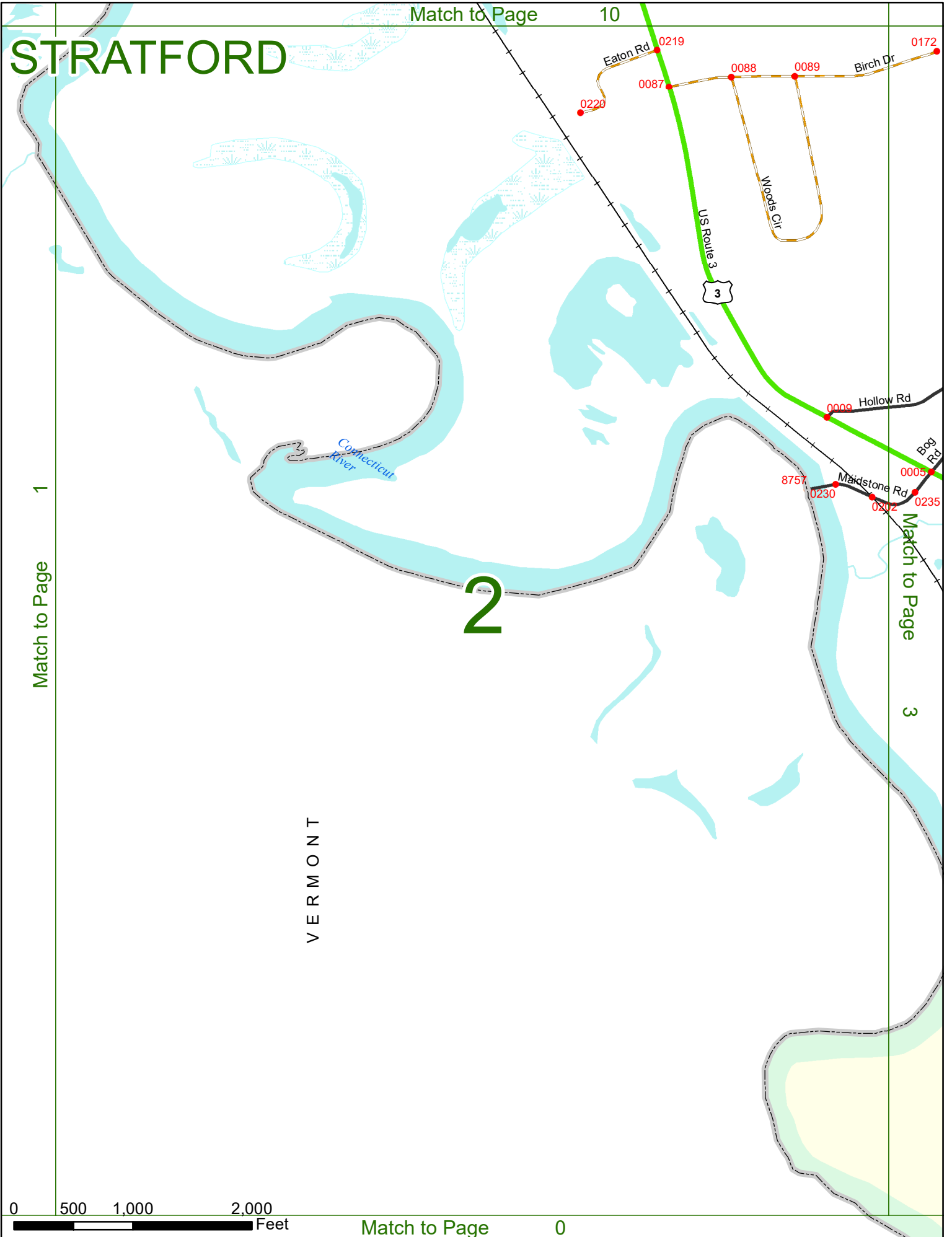
## 2

Match to Page 3

VERMONT

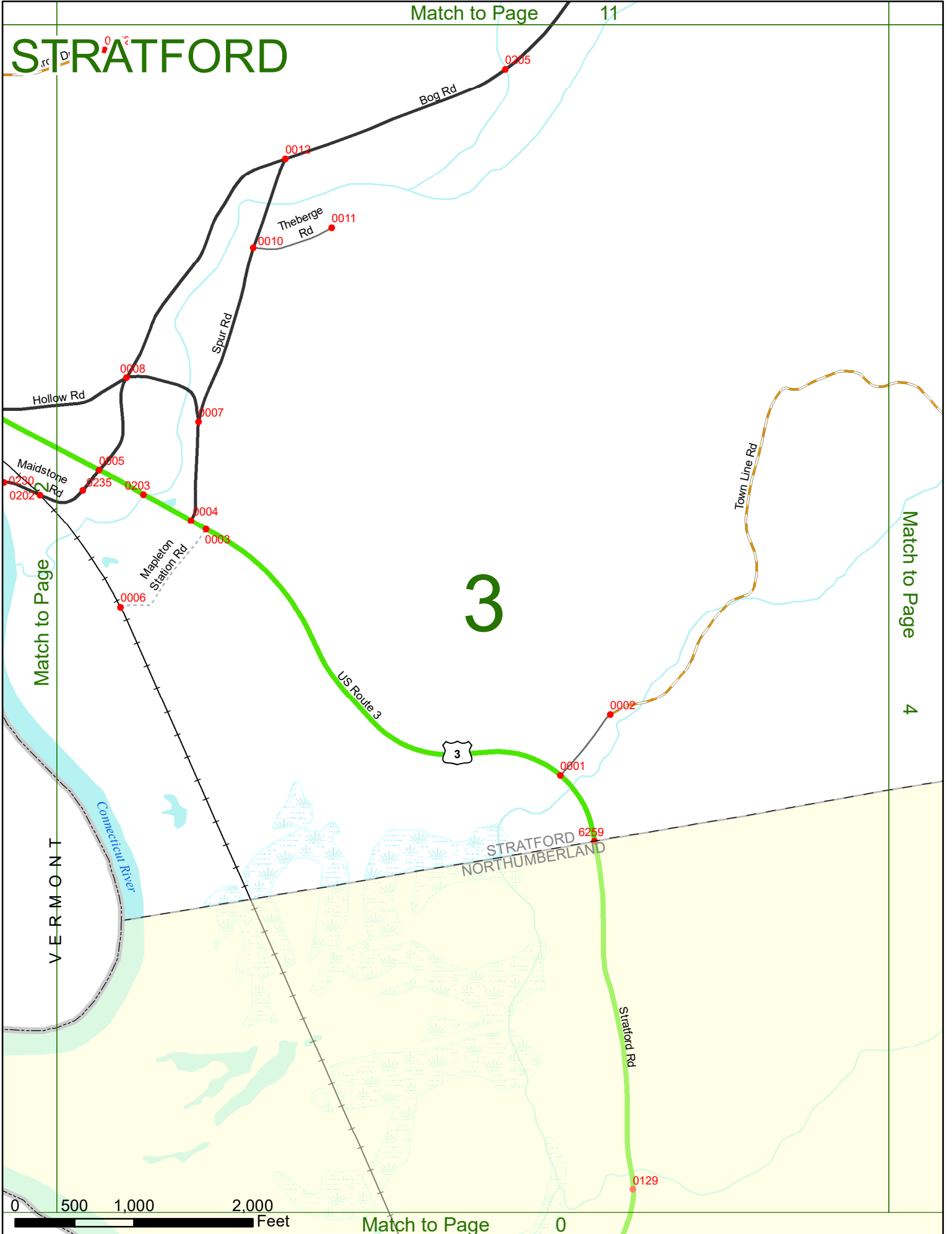
0 500 1,000 2,000 Feet

Match to Page 0



# STRATFORD

Match to Page 11



Match to Page

Match to Page

4

Match to Page

0

# STRATFORD

Match to Page 12

0086  
Potato Hill Rd  
0173

Town Line Rd

3

Match to Page

4

Match to Page

5

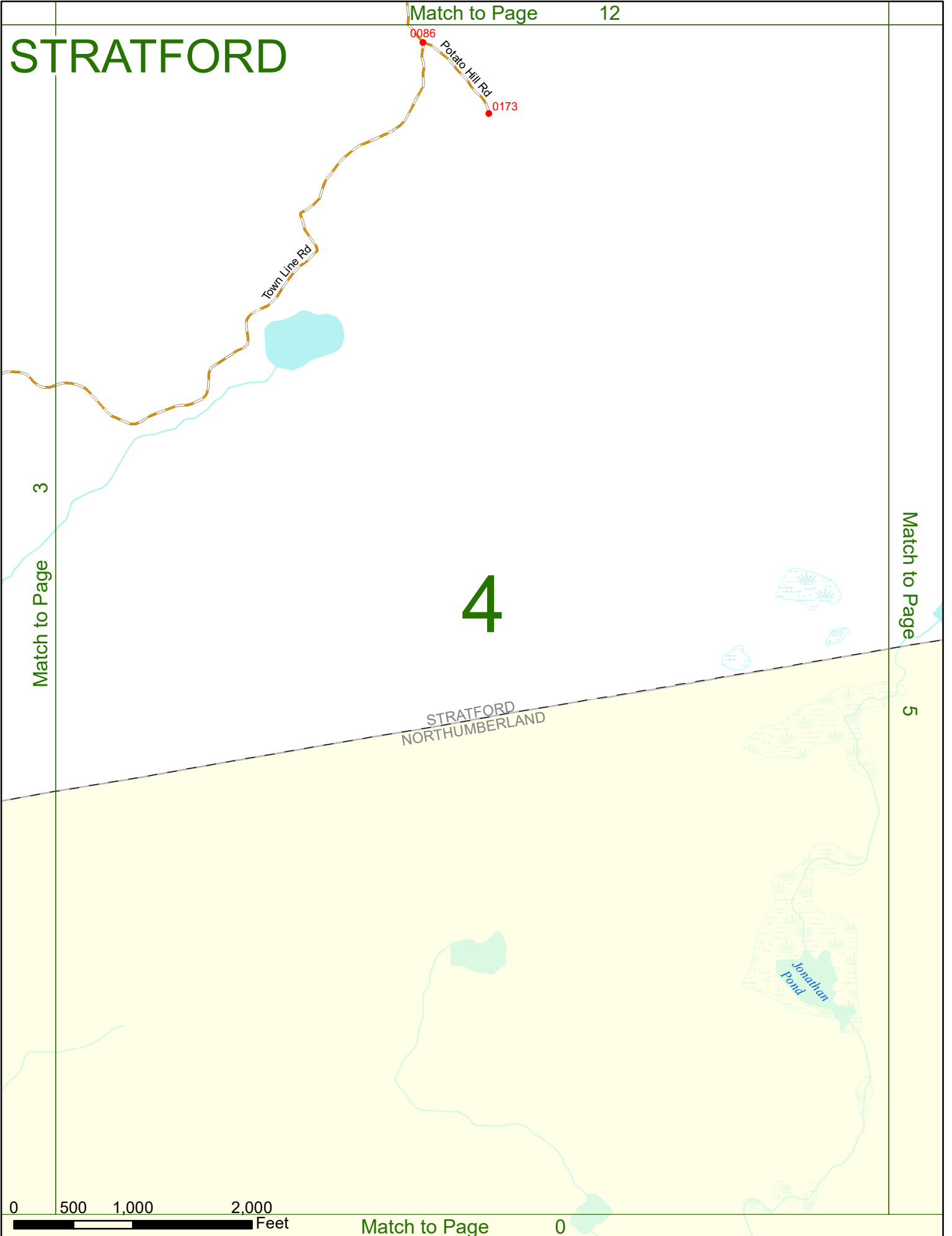
STRATFORD  
NORTHUMBERLAND

Jonathan  
Pond

0 500 1,000 2,000 Feet

Match to Page

0



# STRATFORD

Nash Stream Forest

# 5

4

Match to Page

Match to Page

6

STRATFORD  
NORTHUMBERLAND

STRATFORD  
STARK

NORTHUMBERLAND  
STARK

High  
Acres Dr

Moose  
Pond Dr

Groveton Dr

Molly  
Brook Rd

0109

0068

0106

0063

0124

0 500 1,000 2,000 Feet

Jonathan Pond



# STRATFORD

5

Match to Page

Match to Page

7

West Side Rd

Nash Stream Rd

Nash Stream Forest

# 6

0084

6267

STRATFORD STARK

0111

Cloutier Dr

Nash Stream Rd

0109

0110

0068

High Acres Dr

0107

Groveleton Dr

0106

Moose Pond Dr

0105

Molly Brook Rd

0103

0102


Peaks Dr

0099

0098

Amos Emery Rd

0100



# STRATFORD

6

Match to Page

Nash Stream  
Forest

7

STRATFORD  
STARK

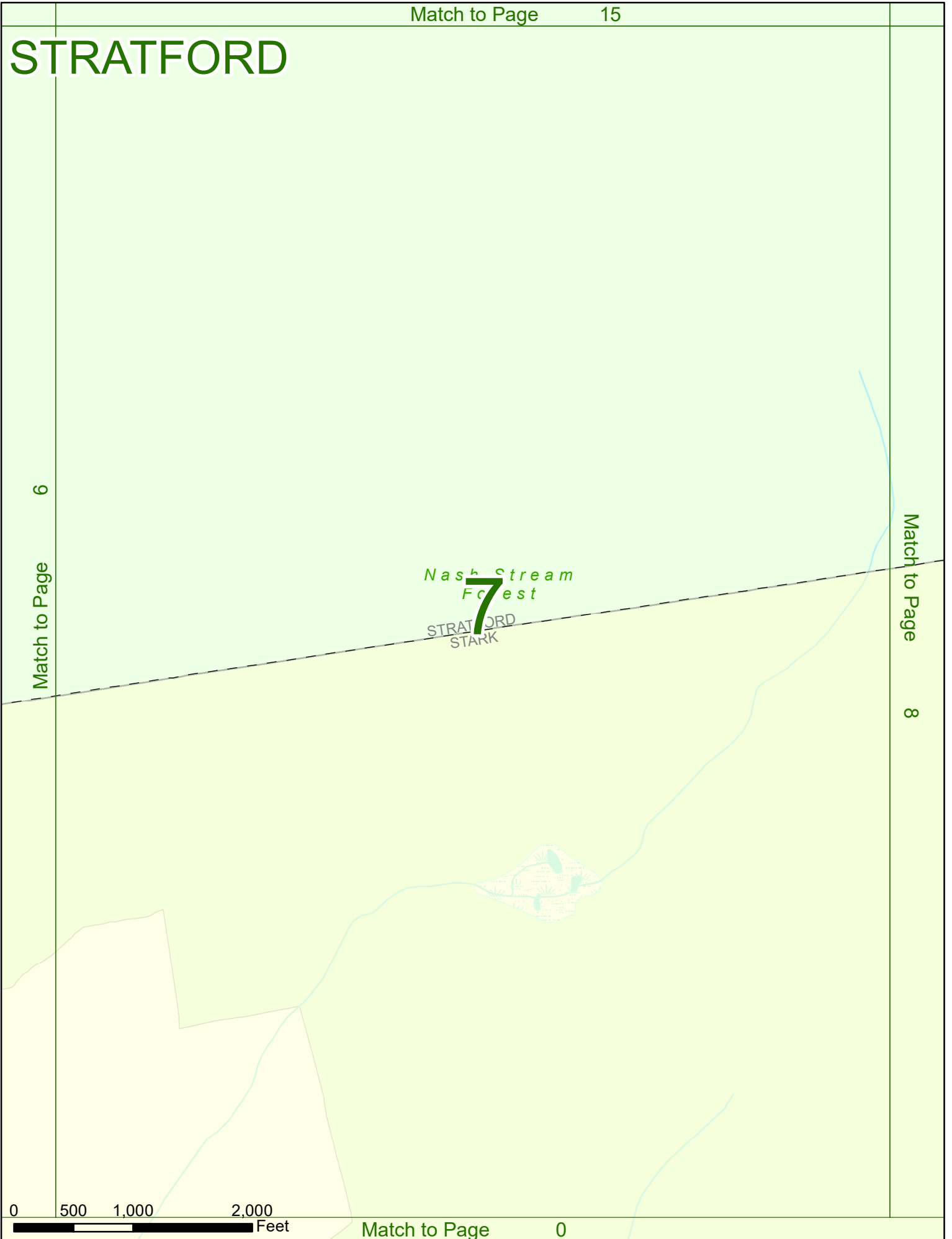
Match to Page

8

0 500 1,000 2,000 Feet

Match to Page

0



# STRATFORD

ODELL  
STRATFORD

ODELL  
STARK

STRATFORD  
STARK

*Nash Stream  
Fore*

# 8

7

Match to Page

Match to Page

0

0 500 1,000 2,000 Feet

Match to Page

Summer  
Club Rd  
Christine  
Lake

0

# STRATFORD

Match to Page 17

Match to Page 0

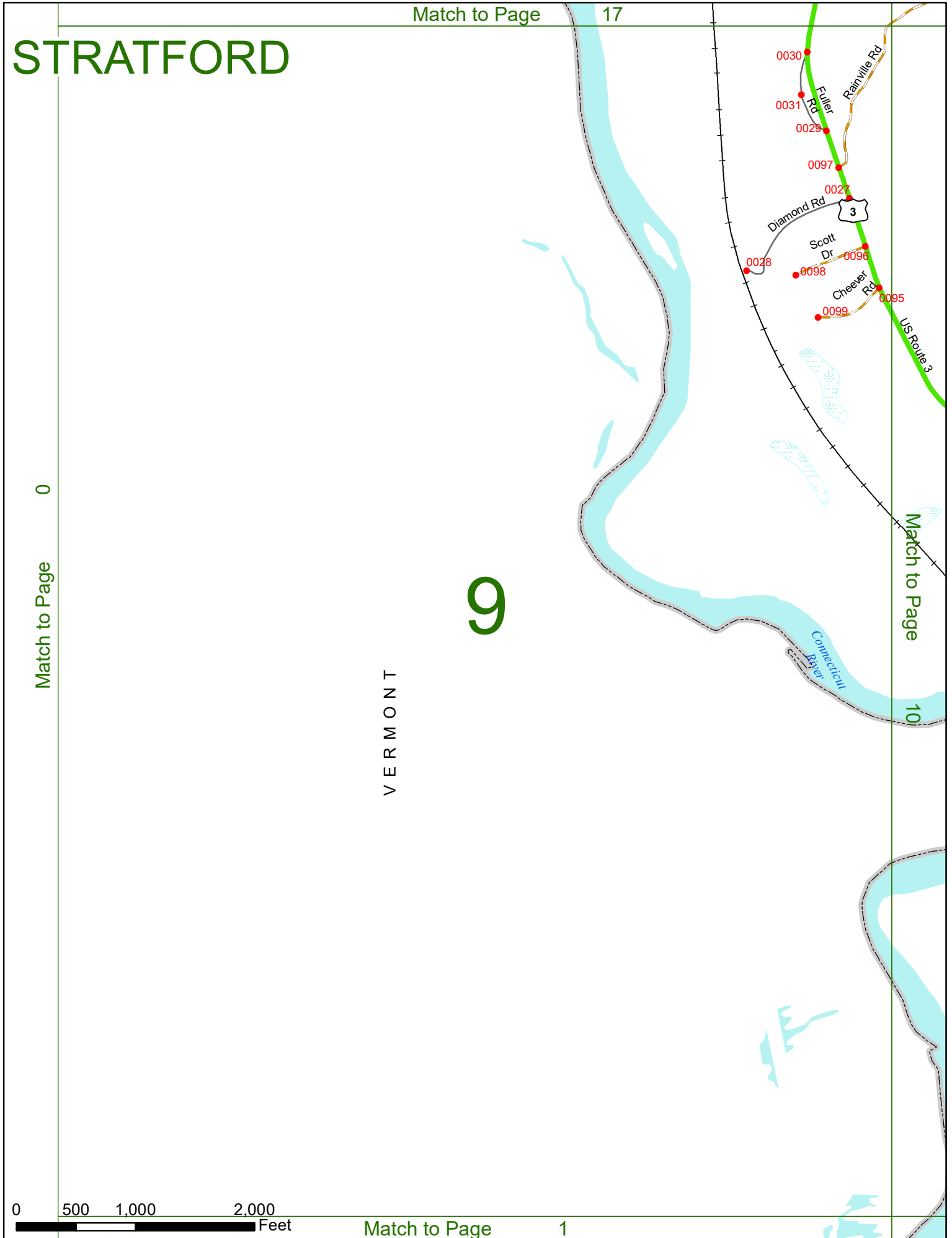
# 9

VERMONT

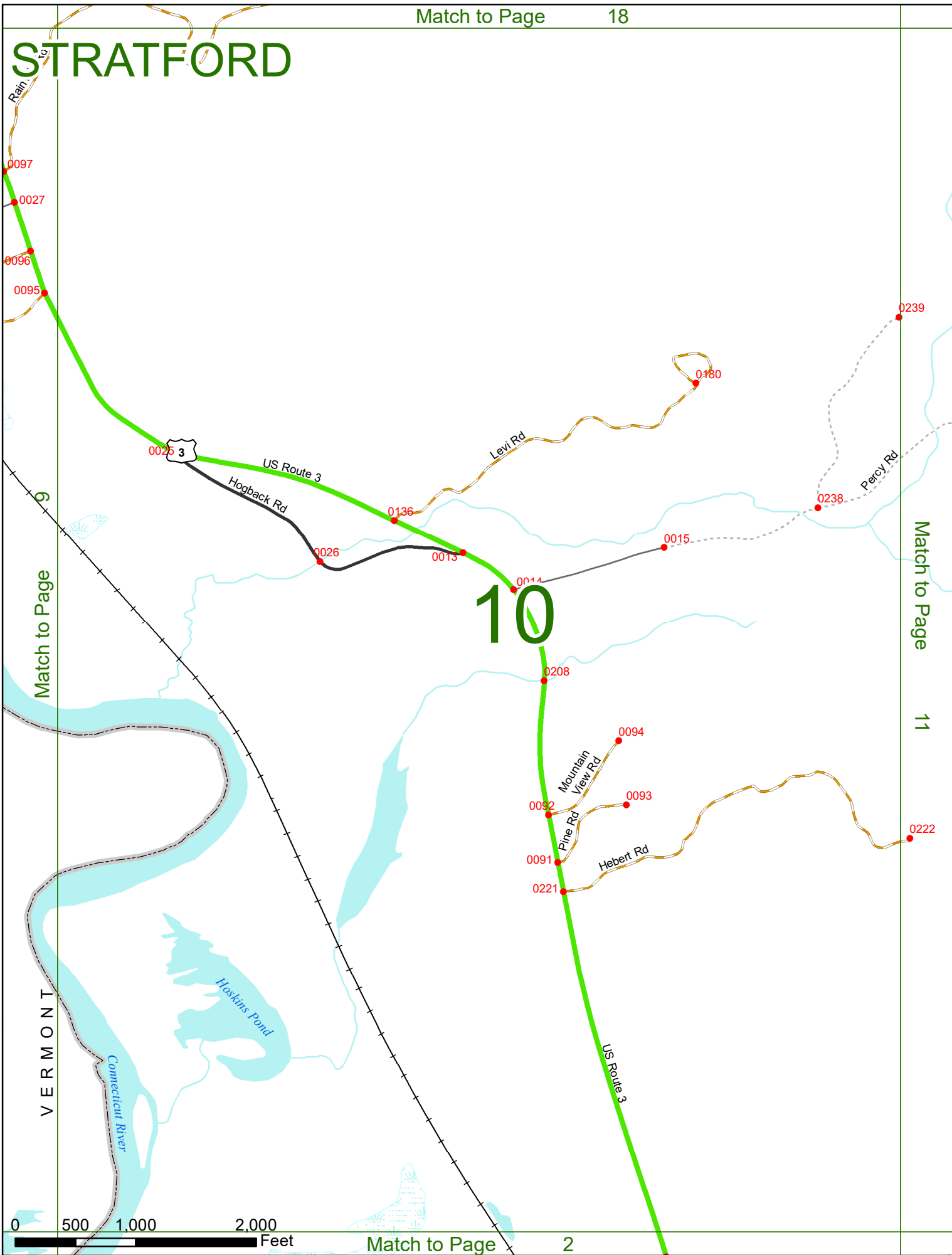
Match to Page 10

0 500 1,000 2,000 Feet

Match to Page 1



# STRATFORD



Match to Page 9

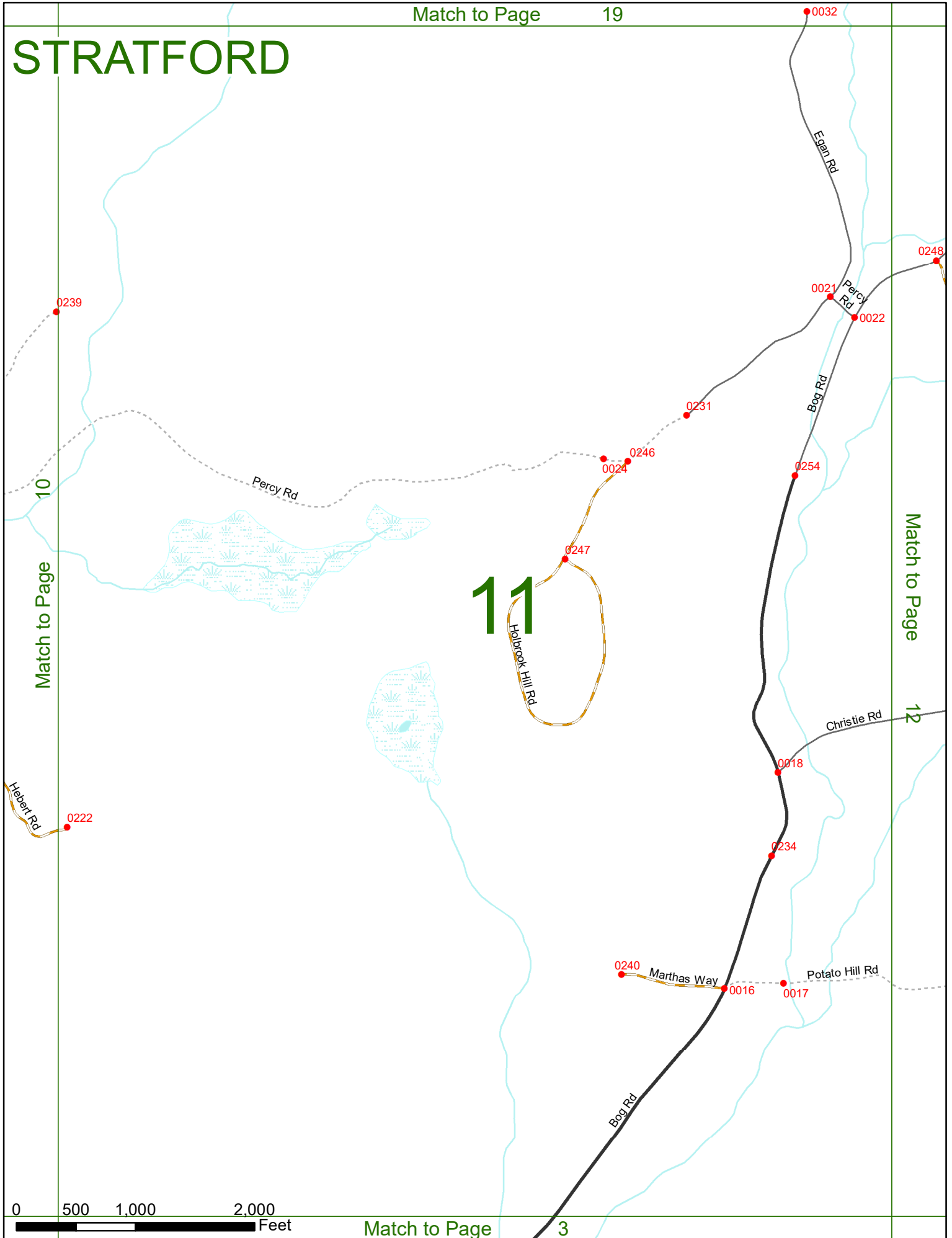
Match to Page 11

11

0 500 1,000 2,000 Feet

VERMONT

# STRATFORD



10

Match to Page

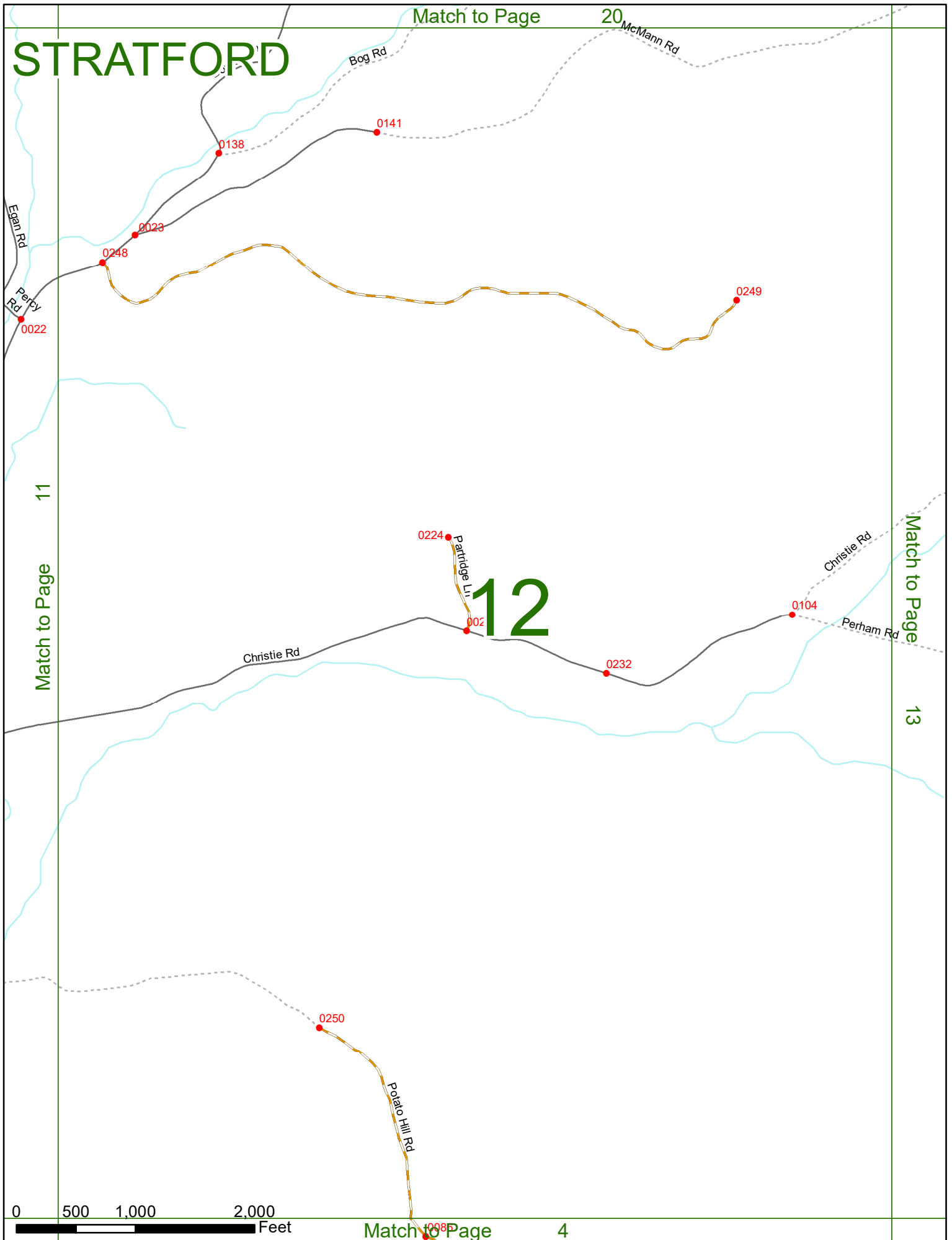
Match to Page

12

# 11



# STRATFORD



0 500 1,000 2,000 Feet

Match to Page

4

# STRATFORD

12

Christie Rd

Match to Page

Perham Rd

0019

0105

# 13

Match to Page

14

*Nash Stream Forest*



Match to Page 5



# STRATFORD

Match to Page 13

# 14

*Nash Stream Forest*


Match to Page 15

15

*West Side Rd*

*Nash Stream Rd*

0151



# STRATFORD

Match to Page 23

14

Match to Page

West Side Rd

Nash Stream Rd

Nash Stream  
**15**  
Forest

Match to Page

16

0 500 1,000 2,000 Feet

Match to Page 7

# STRATFORD

15

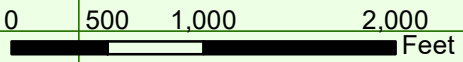
Match to Page

ODELL  
STRATFORD

Nash Stream  
Forest

Match to Page

0



Match to Page

8

# STRATFORD

Match to Page 0

Match to Page 18

# 17

VERMONT

Connecticut River

3

US Route 3

Goulet Rd

McCulloch Rd

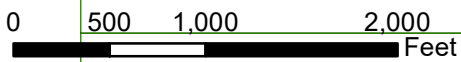
US Route 3

Rainville Rd

0118 0117 0080 0116

0079

0204



# STRATFORD

17

Match to Page

Match to Page

19

# 18

Rainville Rd



# STRATFORD

Match to Page 28

Match to Page 18

Match to Page 20

# 19

Rainville Rd

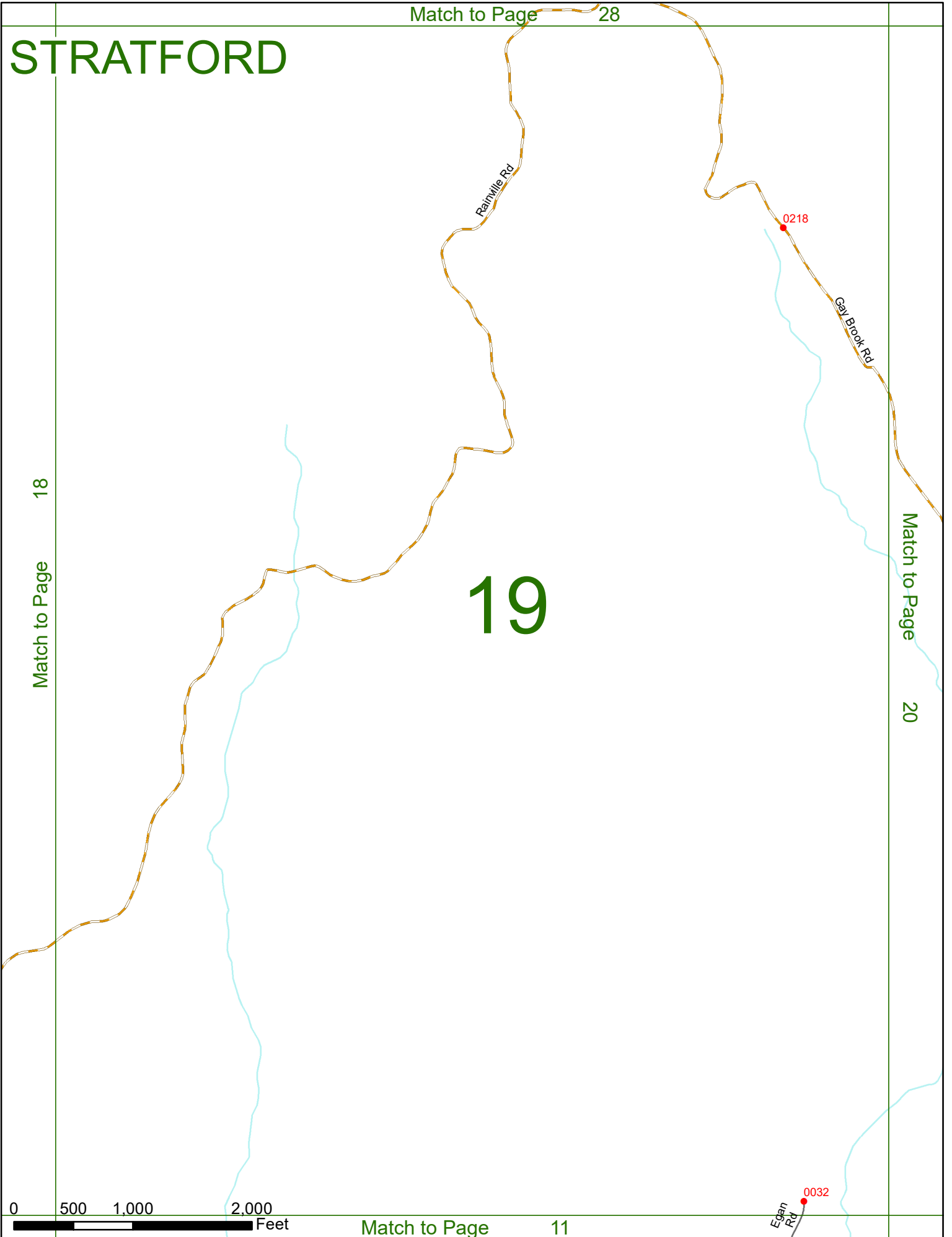
Gay Brook Rd

0218

Egan Rd  
0032

0 500 1,000 2,000 Feet

Match to Page 11



# STRATFORD

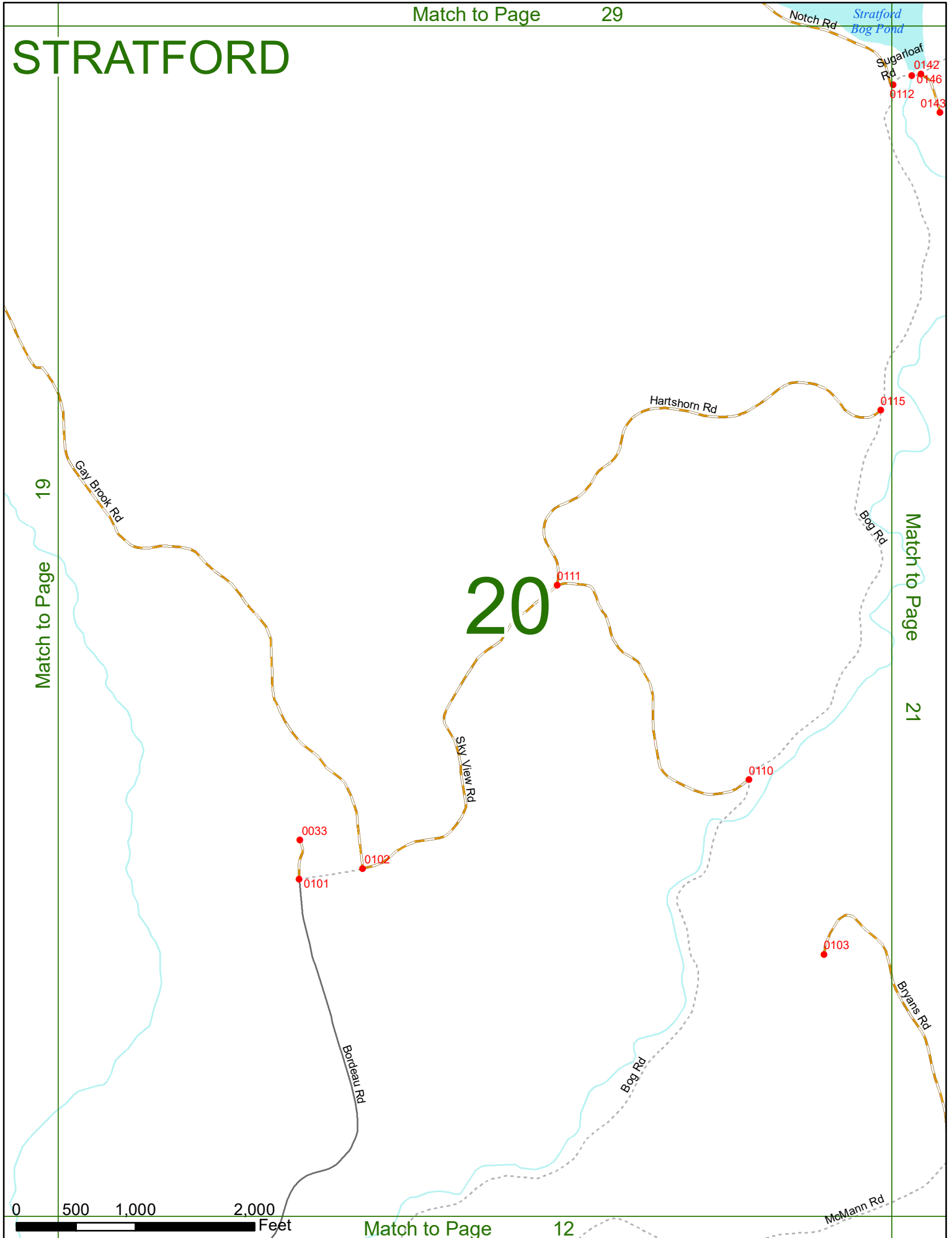
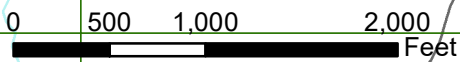
19

Match to Page

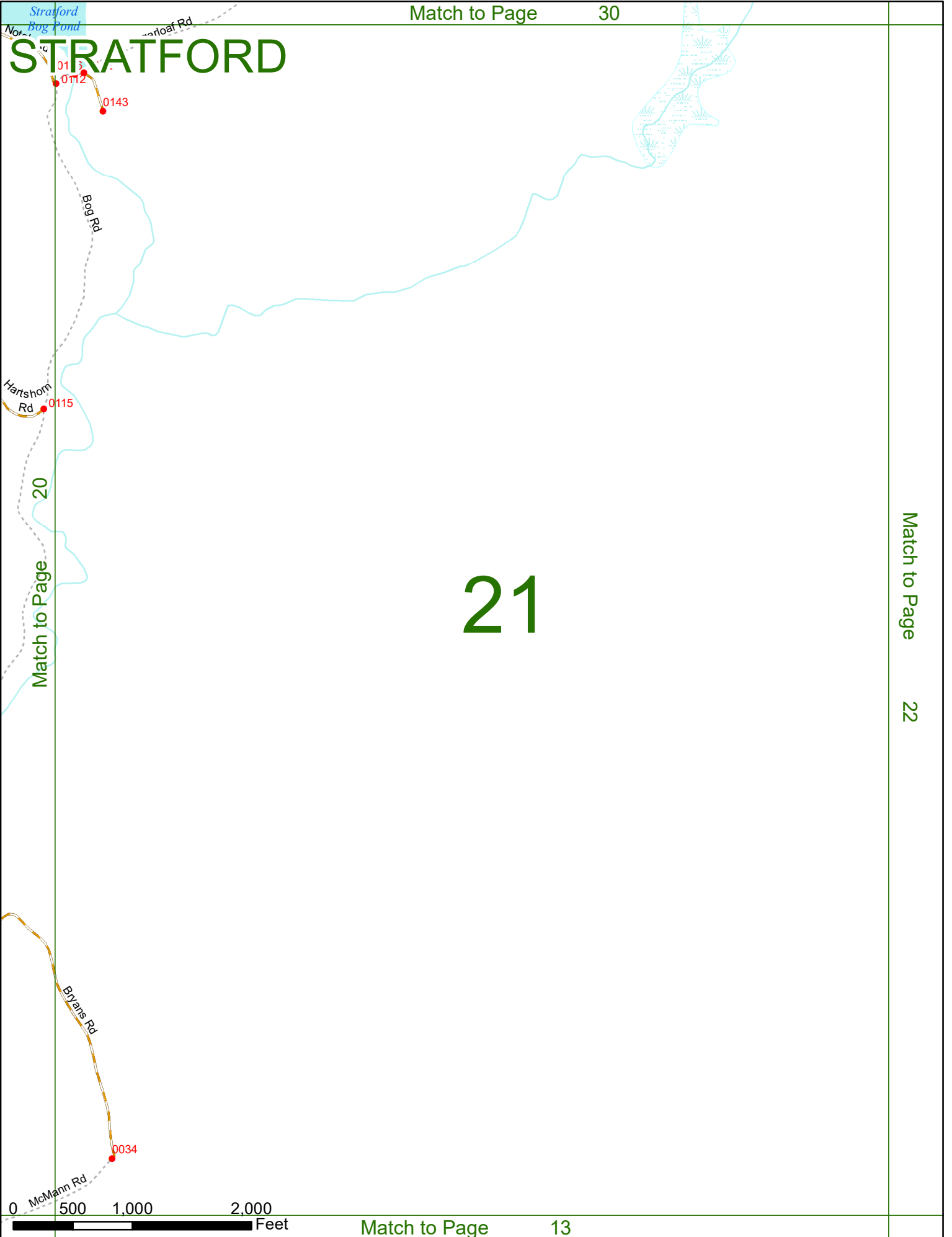
Match to Page

21

# 20



# STRATFORD



Match to Page 22




# STRATFORD

Match to Page 21

# 22

Match to Page 23

*Nash Stream Forest*



West Side Rd

# STRATFORD

22

Match to Page

Match to Page

24

OBEL  
STRATFORD

# 23

Nash Stream  
Foot


West Side Rd

Nash Stream Rd

Trip Ponds Rd

0106

Nash Stream Rd



# STRATFORD

23

Match to Page

STRATFORD  
ODELL

Nash Street  
Foot  
**24**


Match to Page

0

Whitcomb  
Pond

Trio Ponds Rd

6270



# STRATFORD

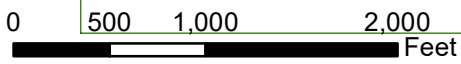
Match to Page 33

Match to Page 0

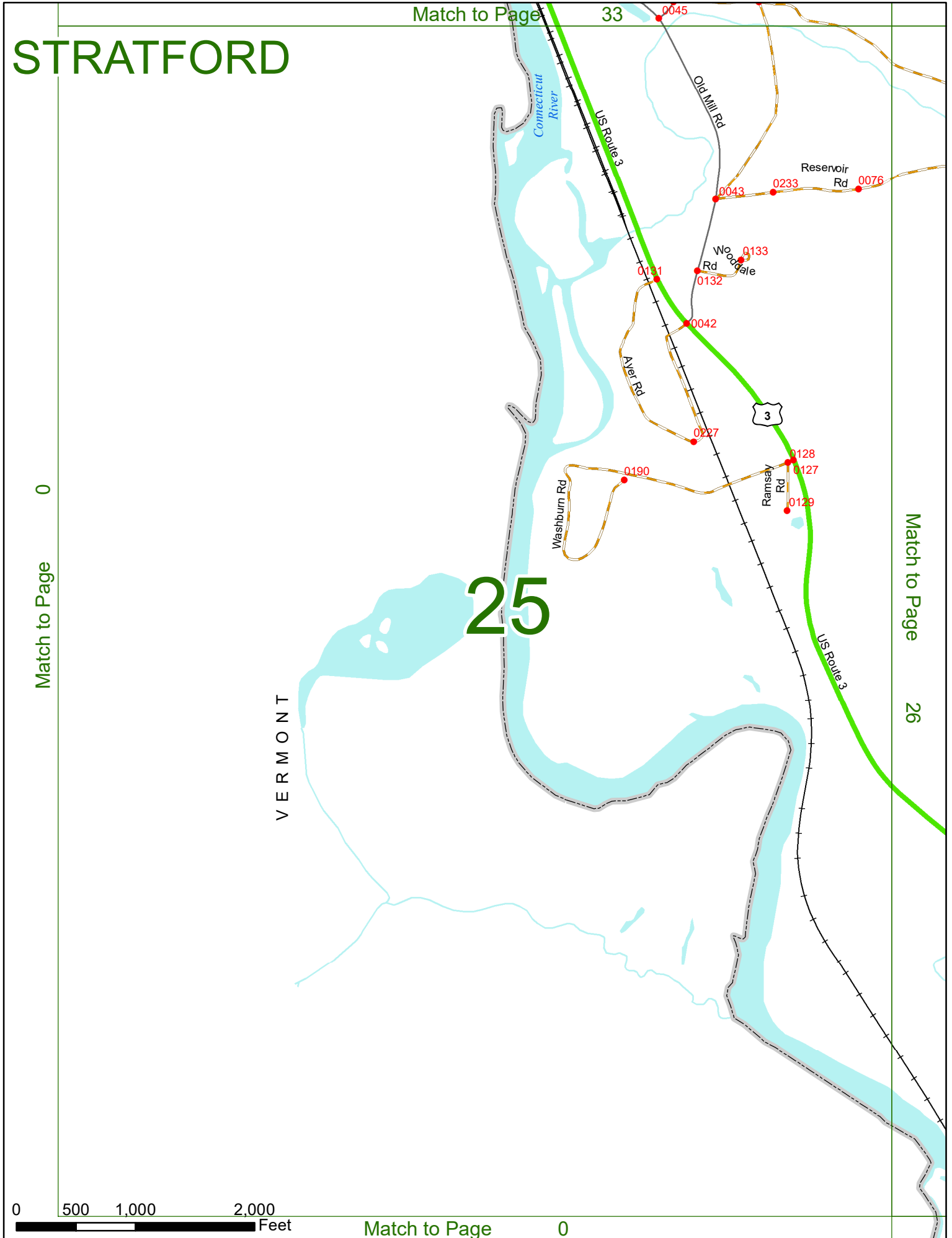
Match to Page 26

# 25

VERMONT



Match to Page 0



# STRATFORD

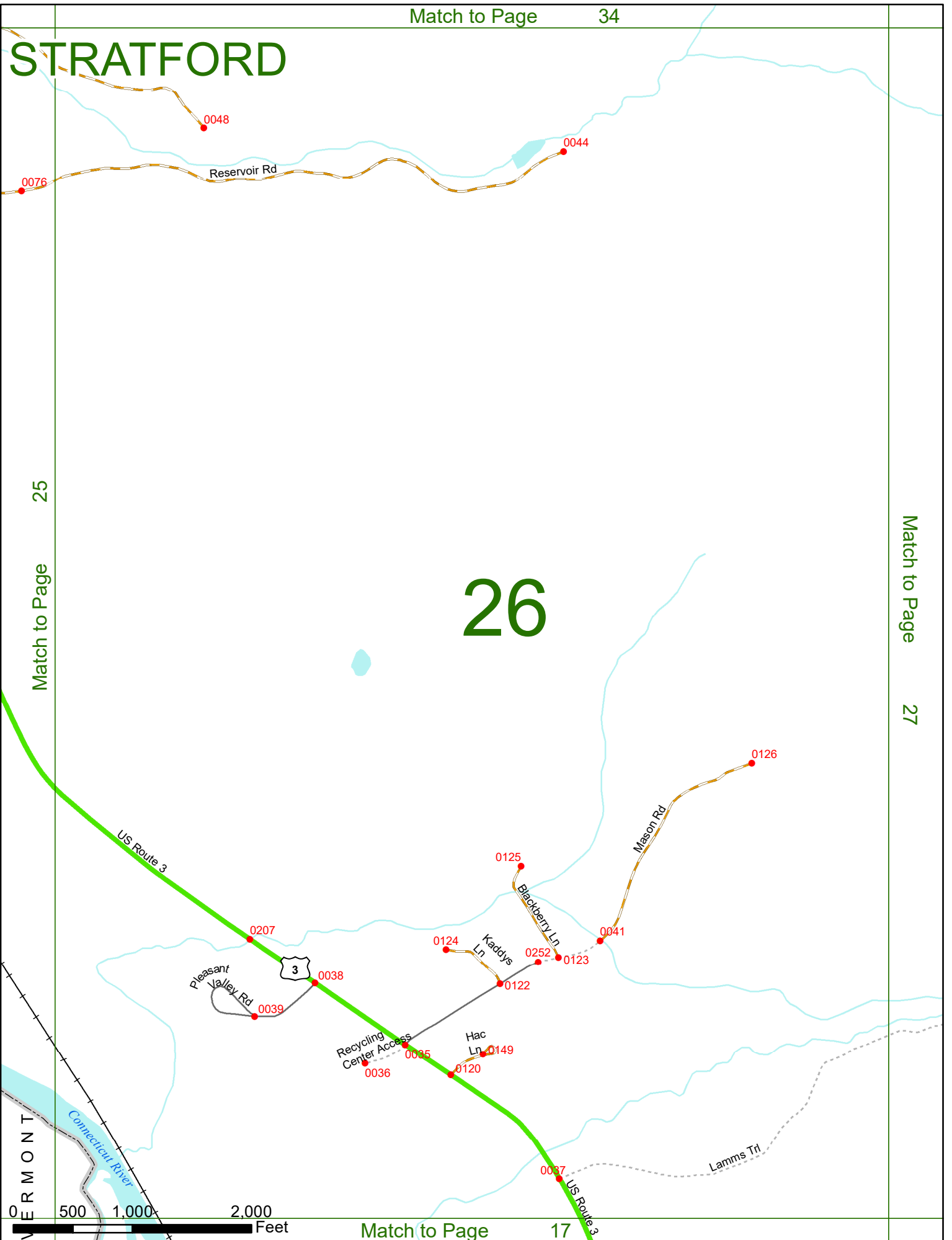
25

Match to Page

# 26

Match to Page

27



VERMONT

0 500 1,000 2,000 Feet

# STRATFORD

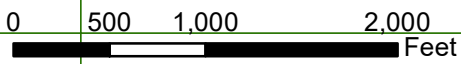
Match to Page 26

Match to Page 28

# 27

Lamms Trl

0119



# STRATFORD

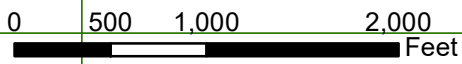
27

Match to Page

# 28

Match to Page

29



Match to Page

19

Rainville Rd

# STRATFORD

28

Match to Page

# 29

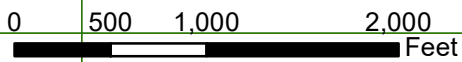
Match to Page

30

0113

Nich Rd

Stratford Bog Pond





# STRATFORD

# 30

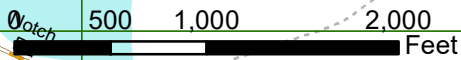
0114

0241

Sugarloaf Rd

Stratford Bog Pond

Sugarloaf Pond



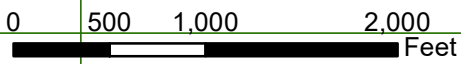
# STRATFORD

Match to Page 30

Match to Page 32

# 31

*Nash Stream Forest*



# STRATFORD

Match to Page

0108 Rd 0109

240

Match to Page 31

**32**  
Nash  
Stream  
Forest

Nash Stream Rd

ODELL  
STRATFORD

Match to Page 0

0 500 1,000 2,000 Feet

Match to Page

23

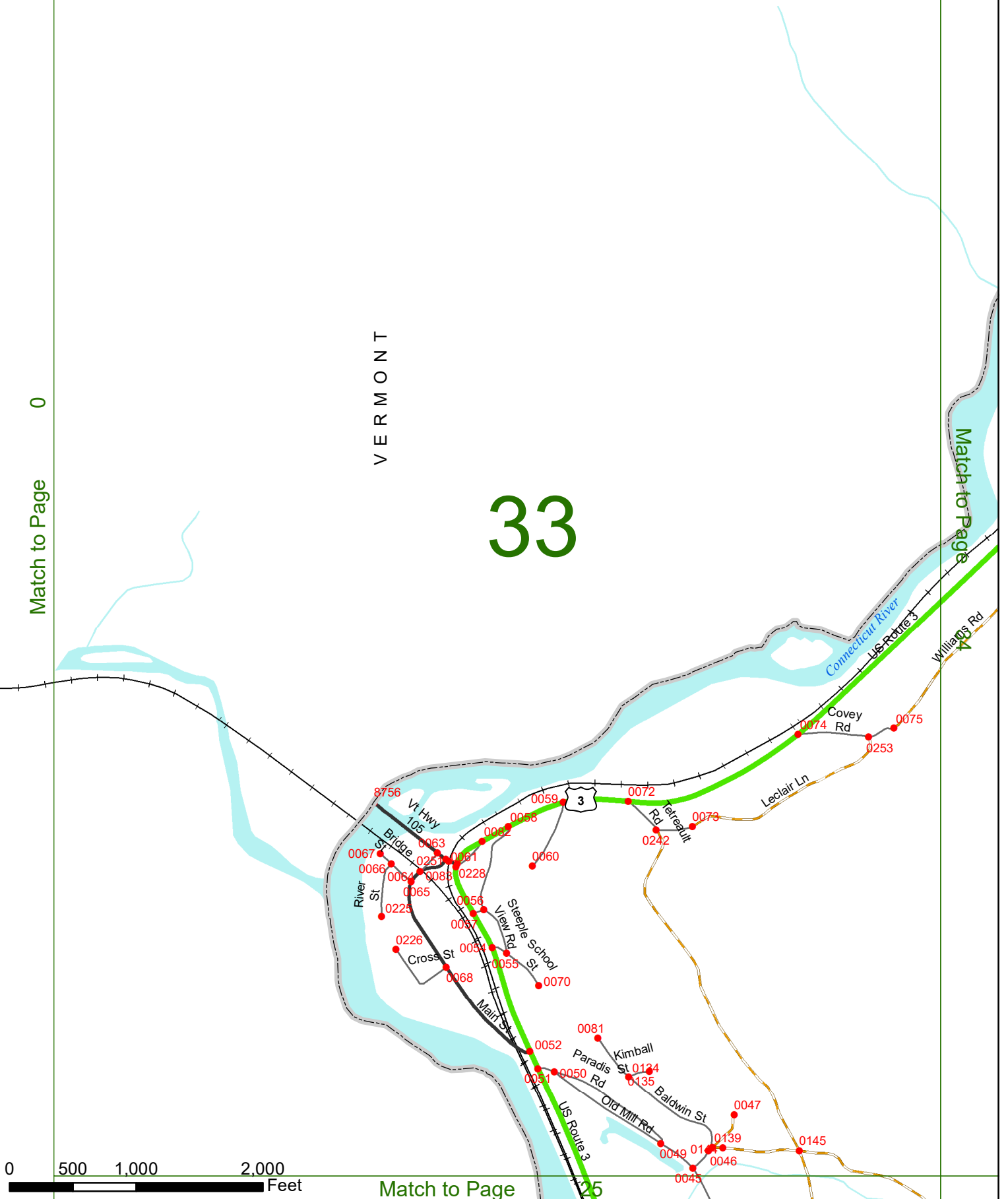
# STRATFORD

Match to Page 0

VERMONT

# 33

Match to Page 4



# STRATFORD

Match to Page

41

COLUMBIA  
STRATFORD

VERMONT

33

Match to Page

Match to Page

35

# 34

Covey Rd  
0075

Williams Rd  
0078

0223

0077

6073



US Route 3

Connecticut River



Match to Page

26

# STRATFORD

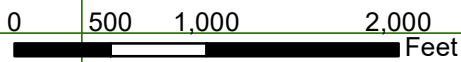
34

Match to Page

# 35

Match to Page

36



Match to Page

27

# STRATFORD

35

Match to Page

# 36

Match to Page

37

# STRATFORD

Brown Rd

0237

Colburn Rd

0243

0140

0244

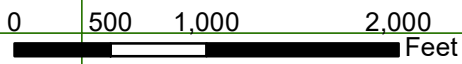
# 37

36

Match to Page

Match to Page

38



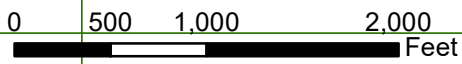


# STRATFORD

Match to Page 37

# 38

Match to Page 39  
North  
Stream  
Forest



# STRATFORD

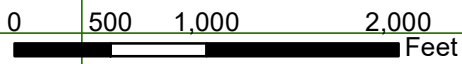
38

Match to Page

**39** *Wish Stream Forest*

Match to Page

40



# STRATFORD

39

Match to Page

Match to Page

0

# 40

Nash Stream Forest


Nash Bog Pond

Nash Stream Rd 6271

Dam

8108 Rd 0109

32



Match to Page

32

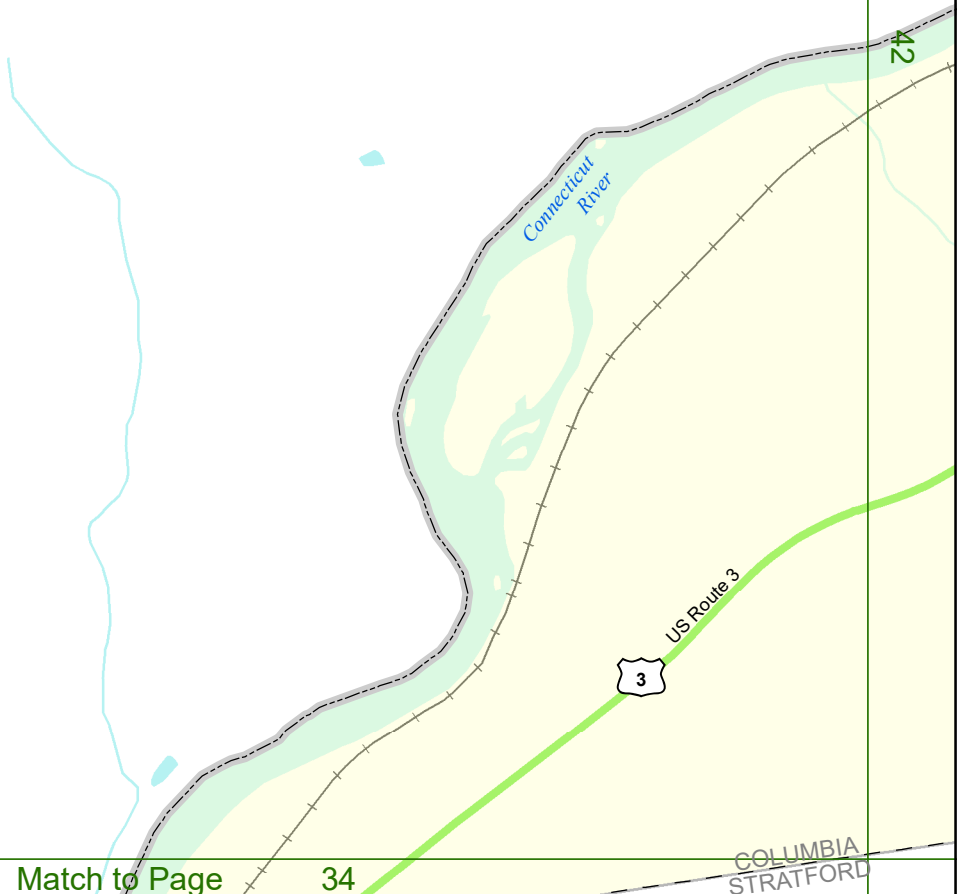
# STRATFORD

Match to Page 0

VERMONT

# 41

Match to Page 42



0 500 1,000 2,000 Feet

Match to Page 34

COLUMBIA  
STRATFORD

# STRATFORD

Match to Page 0

VERMONT


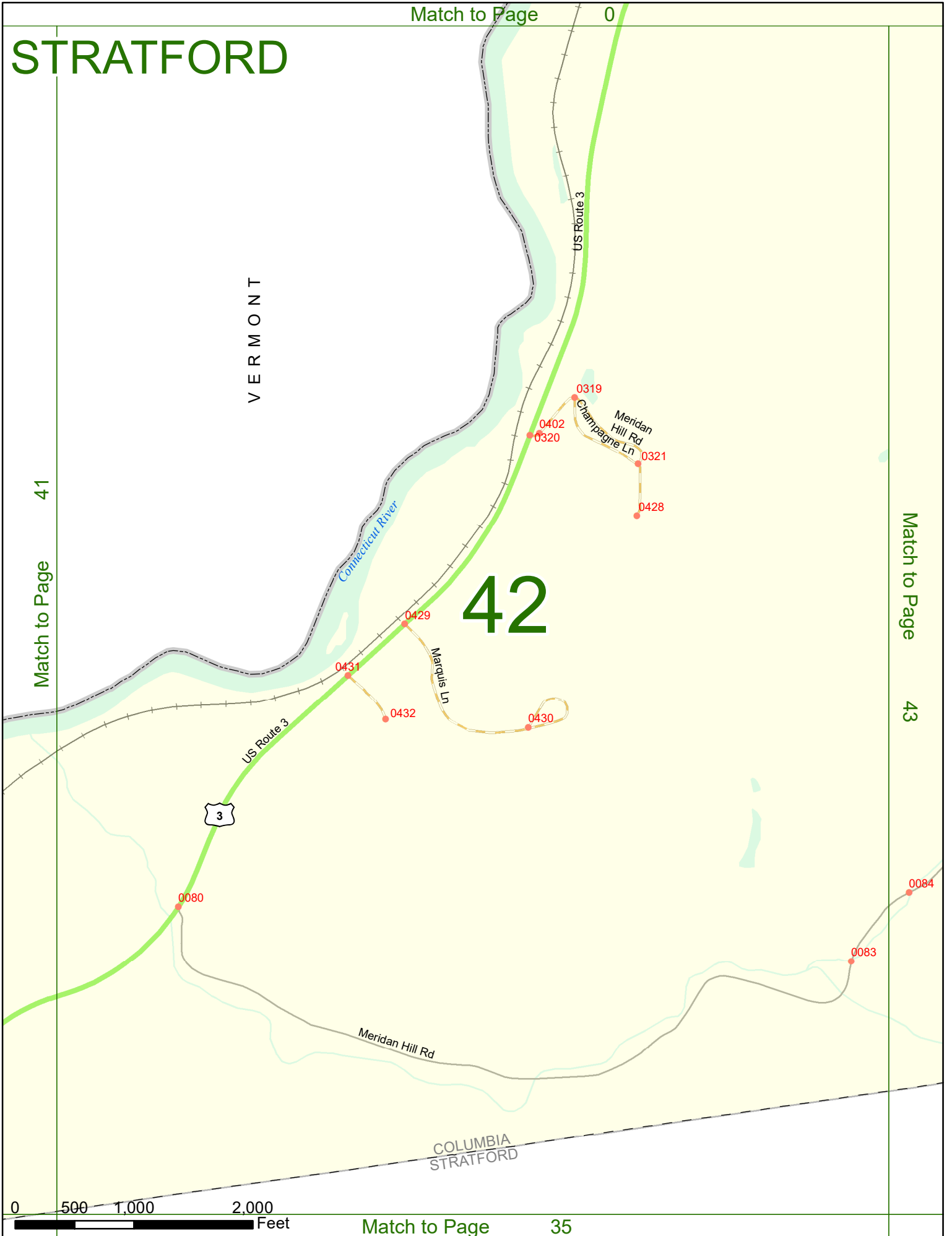
41

Match to Page

Match to Page

43

# 42



Match to Page

35

# STRATFORD

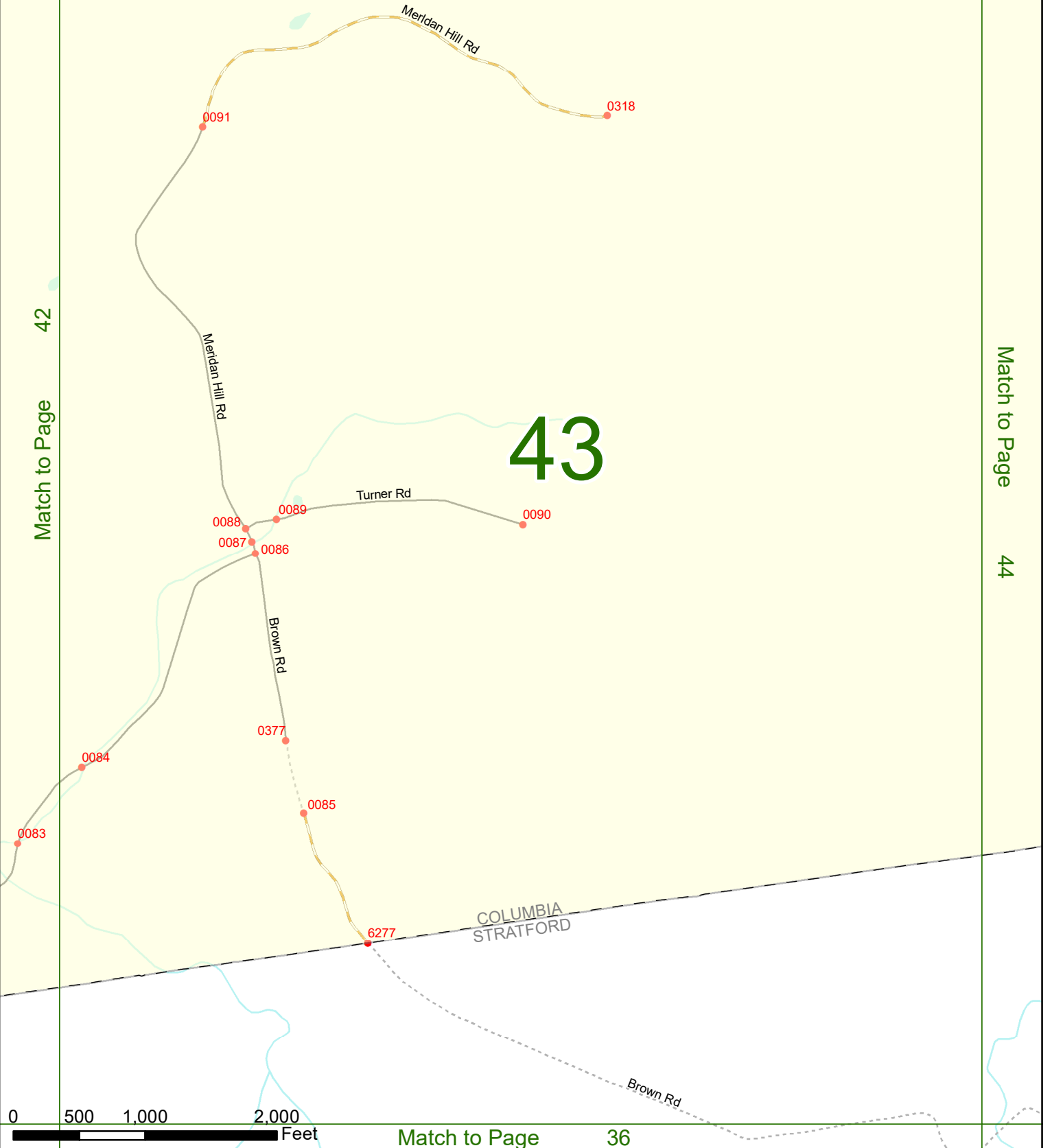
42

Match to Page

Match to Page

44

# 43



# STRATFORD

43

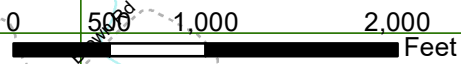
Match to Page

# 44

Match to Page

45

COLUMBIA  
STRATFORD



# STRATFORD

44

Match to Page

# 45

Match to Page

46





# STRATFORD

Moran Notch Rd

0395

45

Match to Page

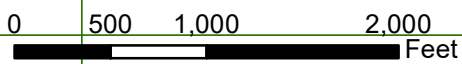
# 46

COLUMBIA  
STRATFORD

Match to Page

47

*Nash Stream  
Forest*



# STRATFORD

0328

Moan Notch Rd

0395

COLUMBIA  
ODELL

6278

COLUMBIA  
STRATFORD

# 47

Match to Page

0

46

Match to Page

ODELL  
STRATFORD

Nash Stream  
Forest

