

New Hampshire
DOT
 Department of Transportation

Maps and data sets are not guaranteed to be free from errors and omissions. Data is in a constant state of update and correction by various groups and agencies. Information displayed on this map is the best available at the time of publication.

2022 Nodal Reference Bookmap

LEGEND



NHDOT will accept crash locations based on the State of NH Uniform Police Traffic Accident Report.

Crash occurred on:

Option 1 Street Address
 123 Main Street

Option 2 Route No and/or Distance from NESW Intesecting Road, Bridge,
 Street name Intersecting Street Town/County line
 Main Street 500 E Oak Street

Option 3 First Node Distance from First Node Second Node
 515 212 632

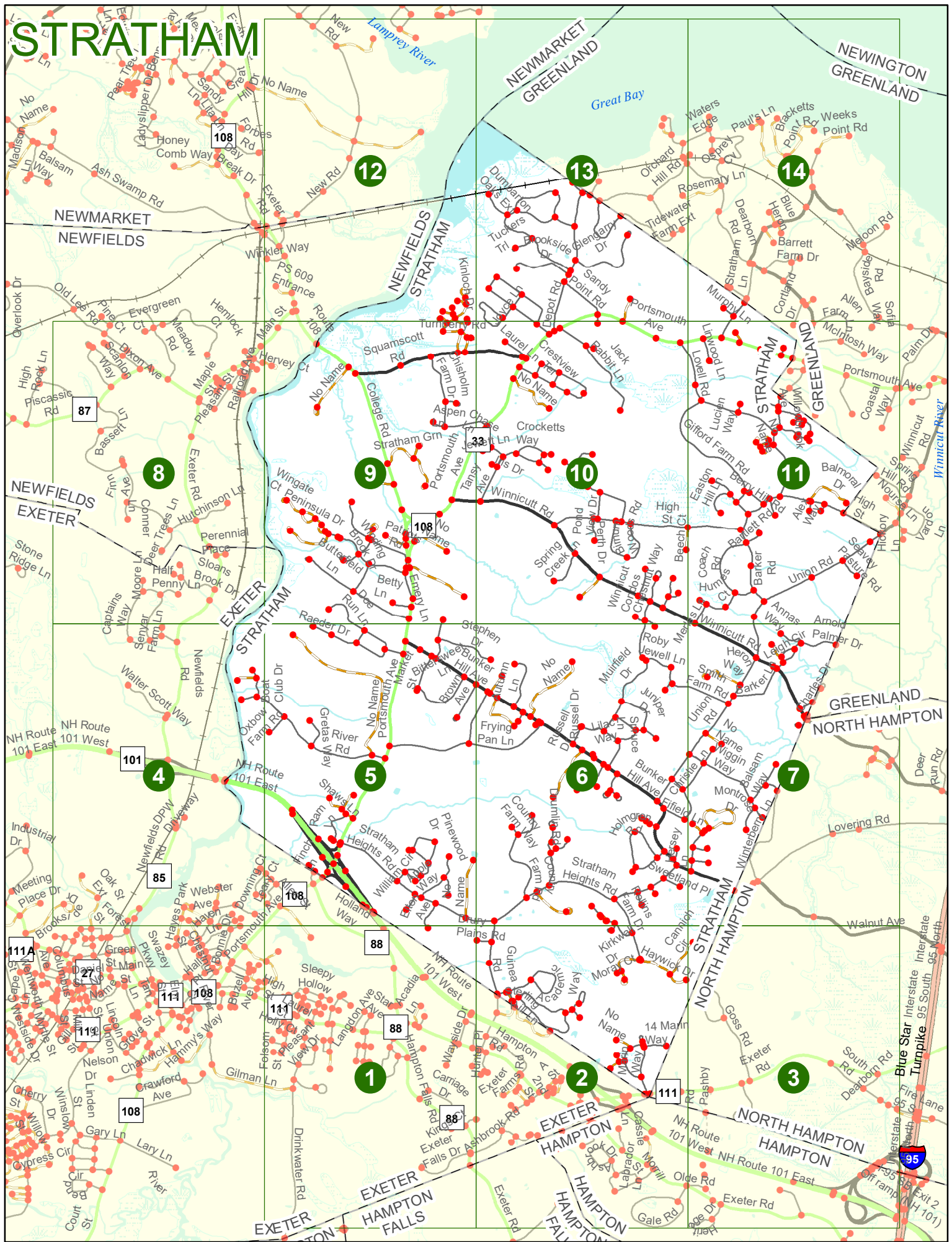
Option 4 Route No and/or Mile Marker on Interstate Only NESW Mile (Marker)
 Street name
 189S 700 feet S 36.8

Option 3 – Example

Street Name Loudon Road
First Node 803
Distance from First Node 318 Ft
Second Node 813



STRATHAM



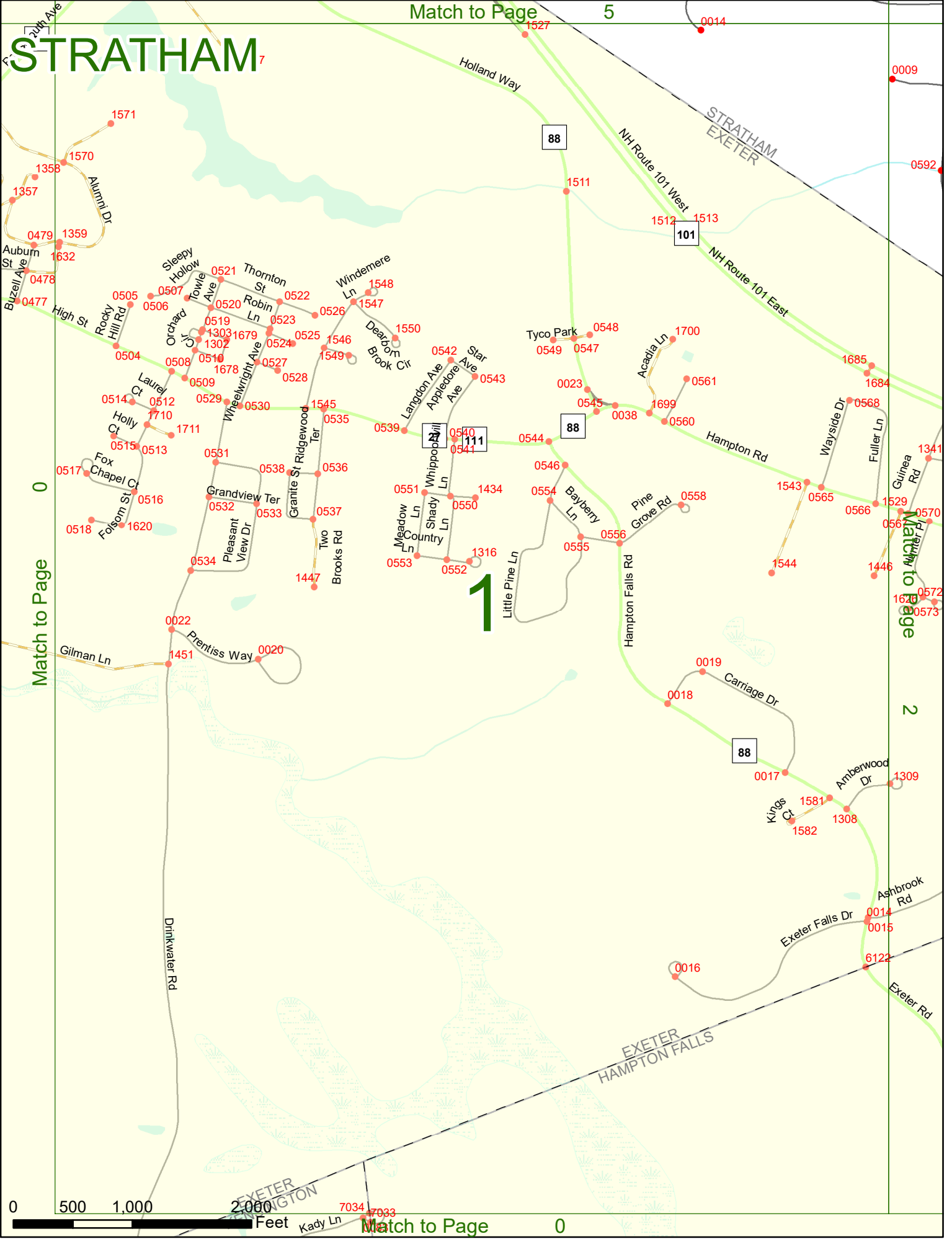
STRATHAM

Match to Page 5

Match to Page 0

Match to Page 2

1



0 500 1,000 2,000 Feet

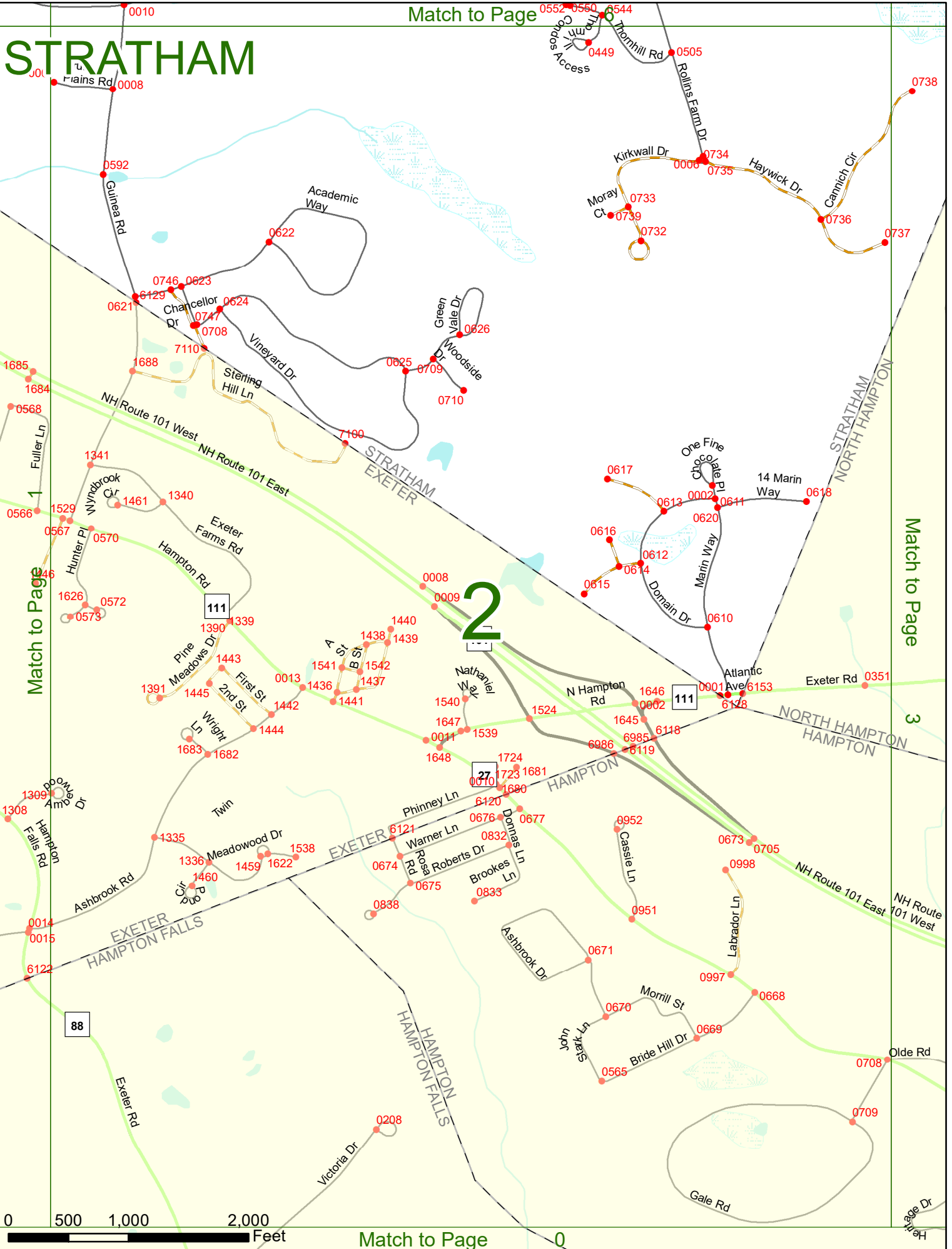
Match to Page 0

STRATHAM

Match to Page

Match to Page

Match to Page

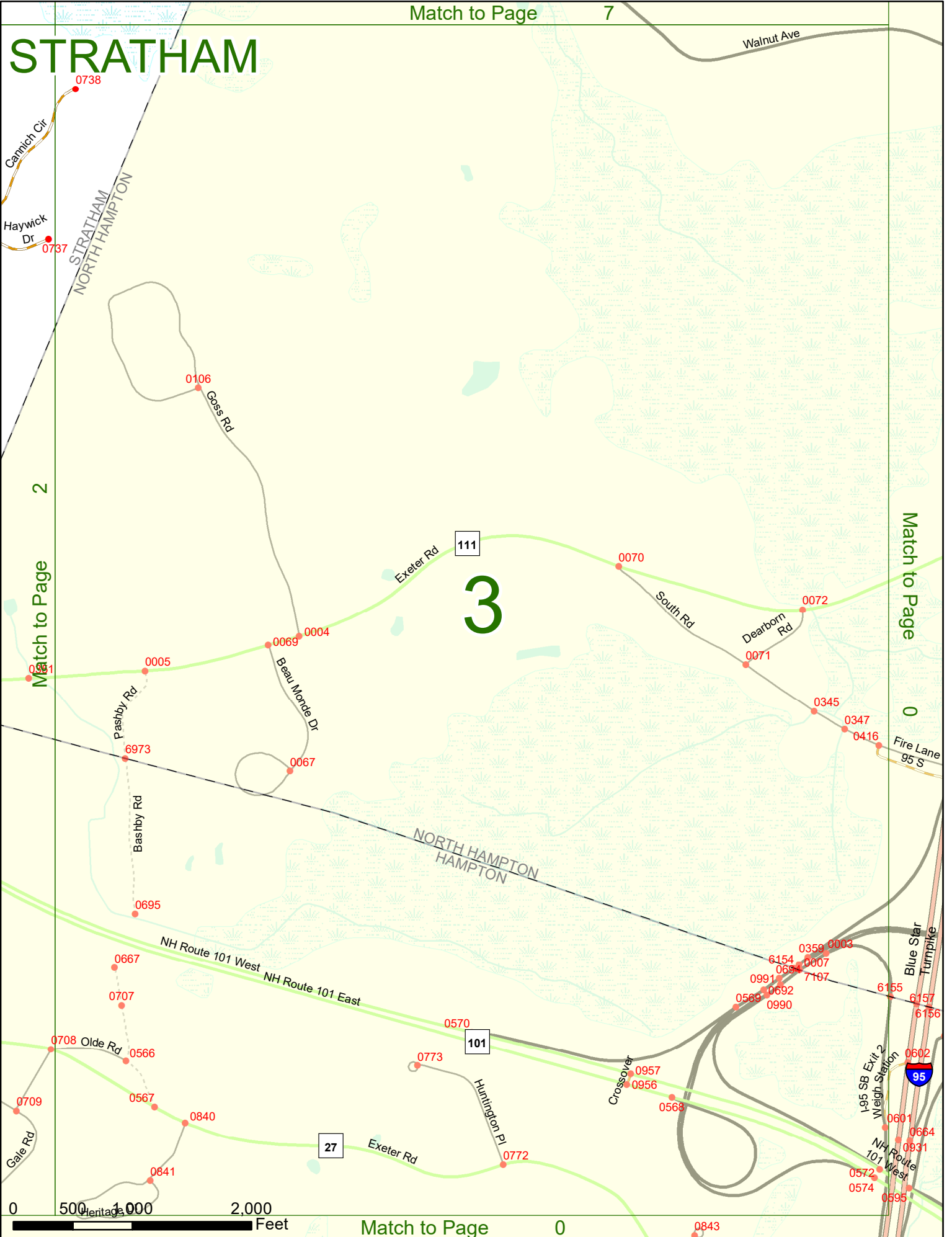


0 500 1,000 2,000 Feet

Match to Page


0

STRATHAM



Match to Page 2

Match to Page 0



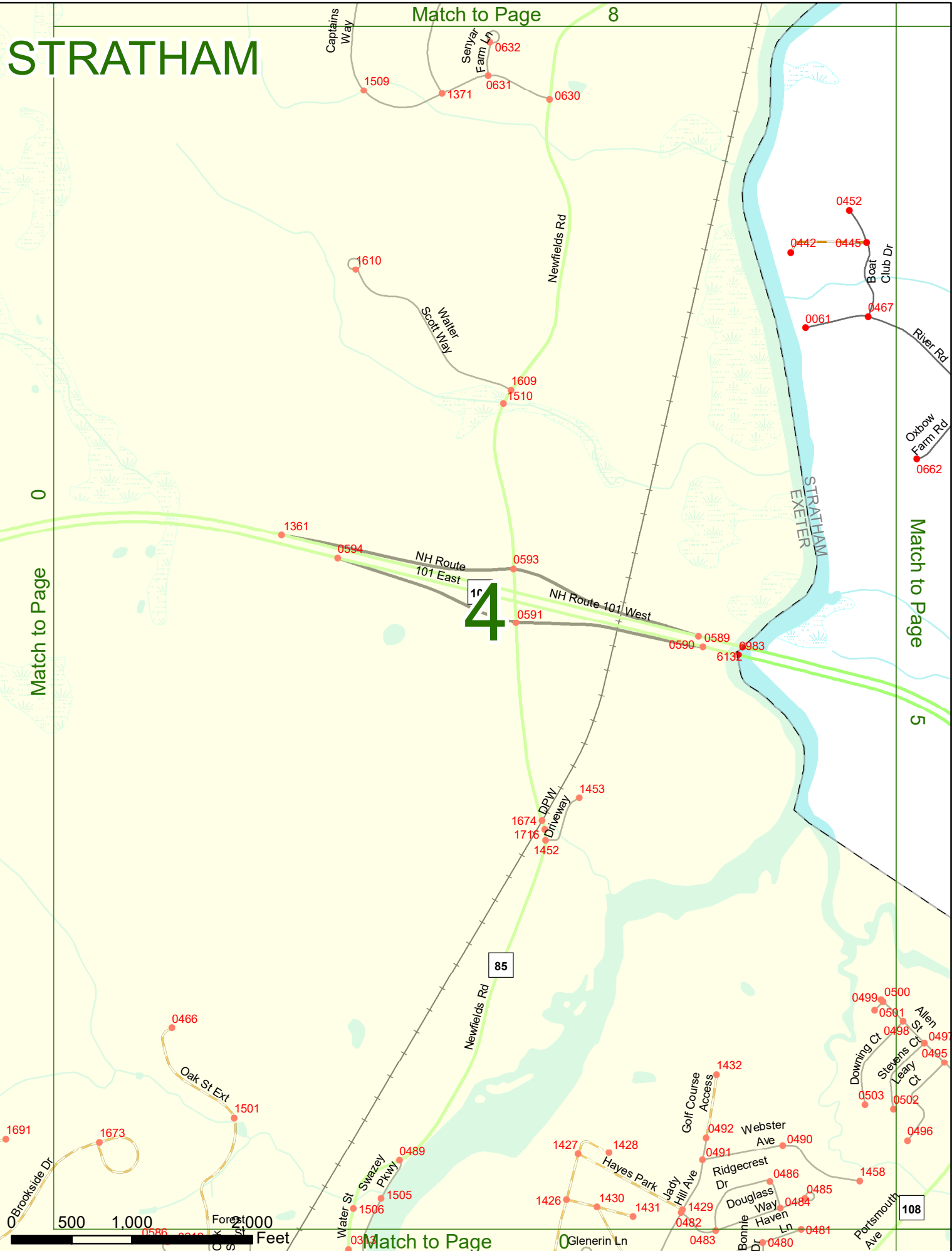
STRATHAM

Match to Page 8

Match to Page 0

Match to Page 5

4



Match to Page

Glenerin Ln

108

STRATHAM

Match to Page 9

4


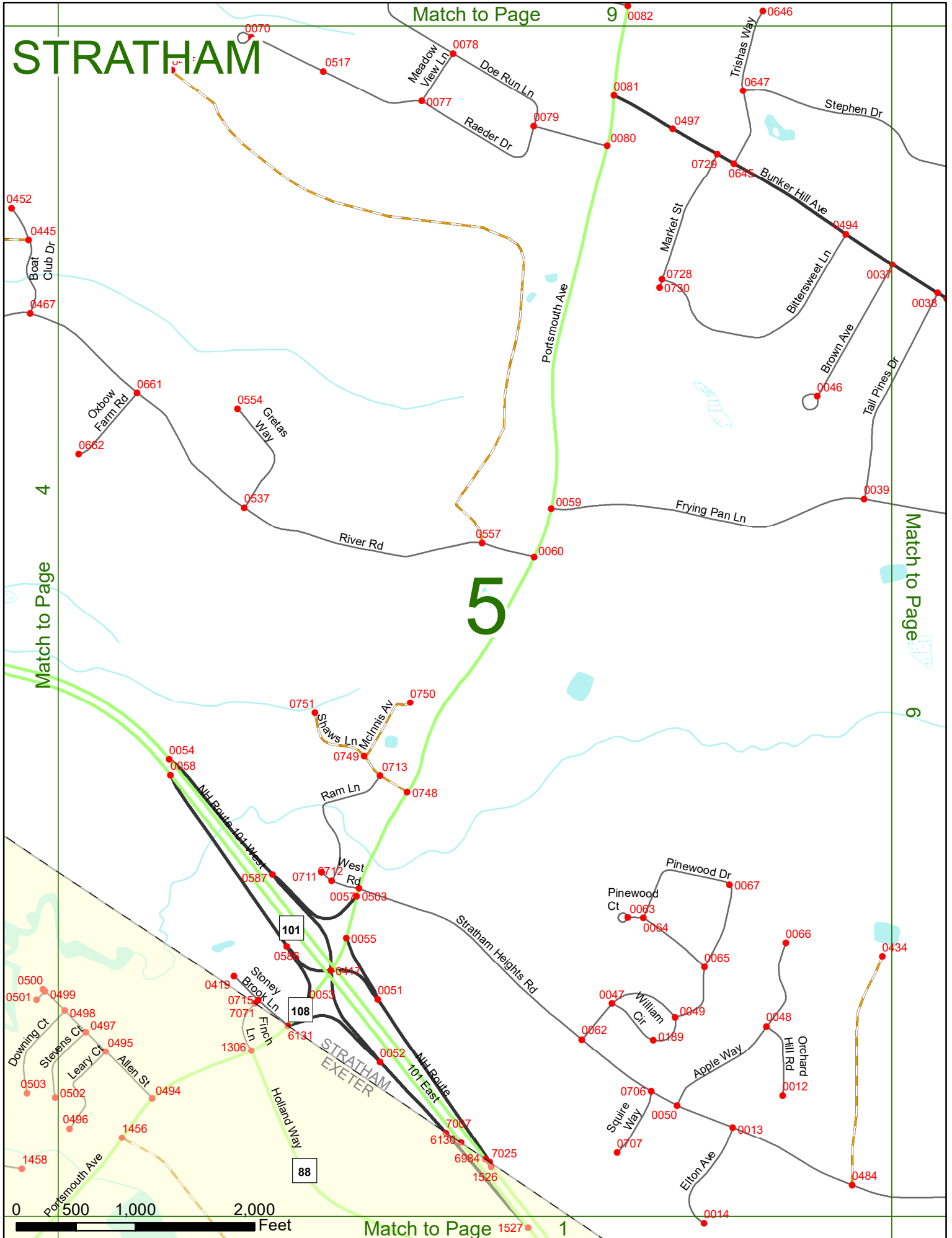
5

Match to Page 6

6

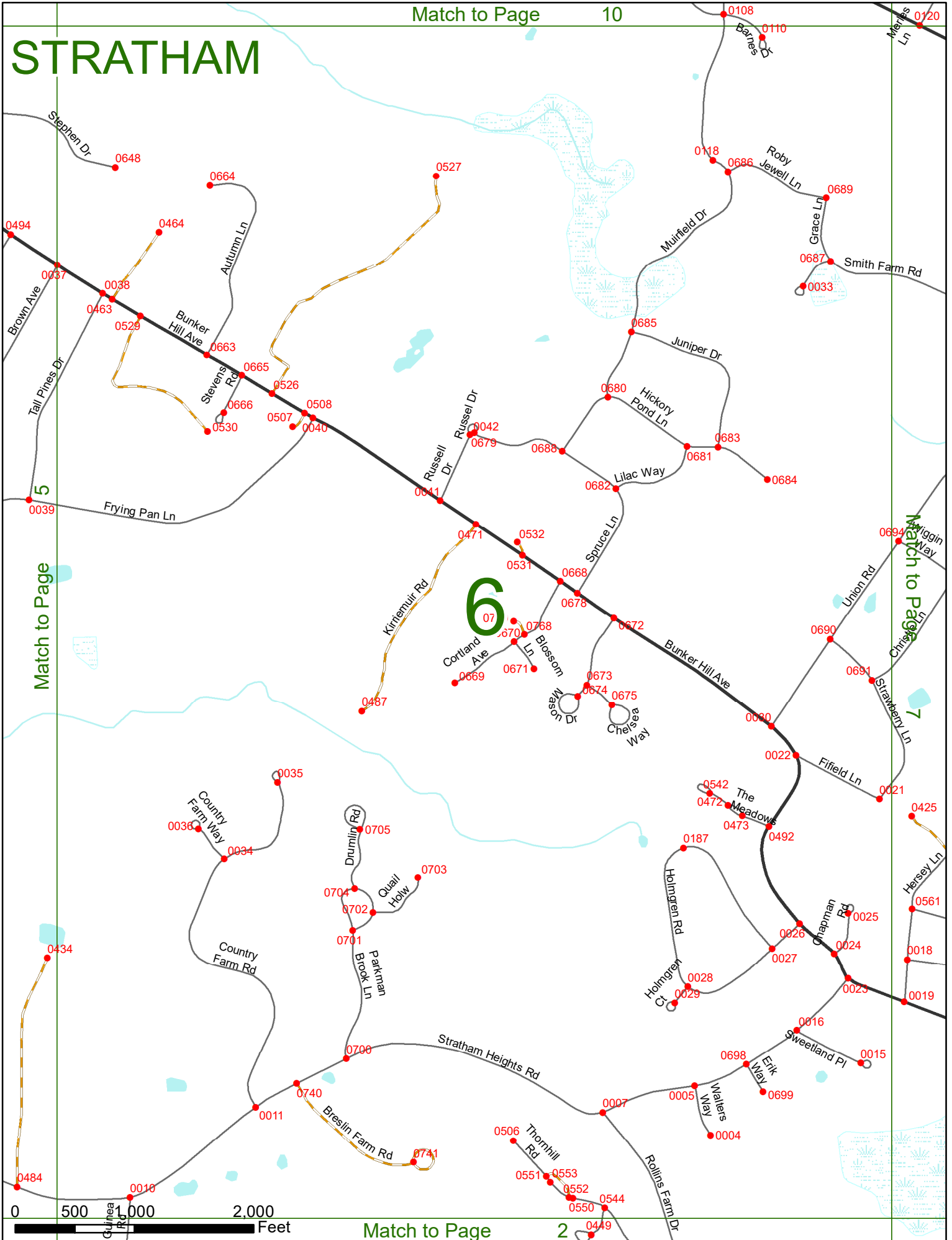
Match to Page

Match to Page



Match to Page 1527 1

STRATHAM



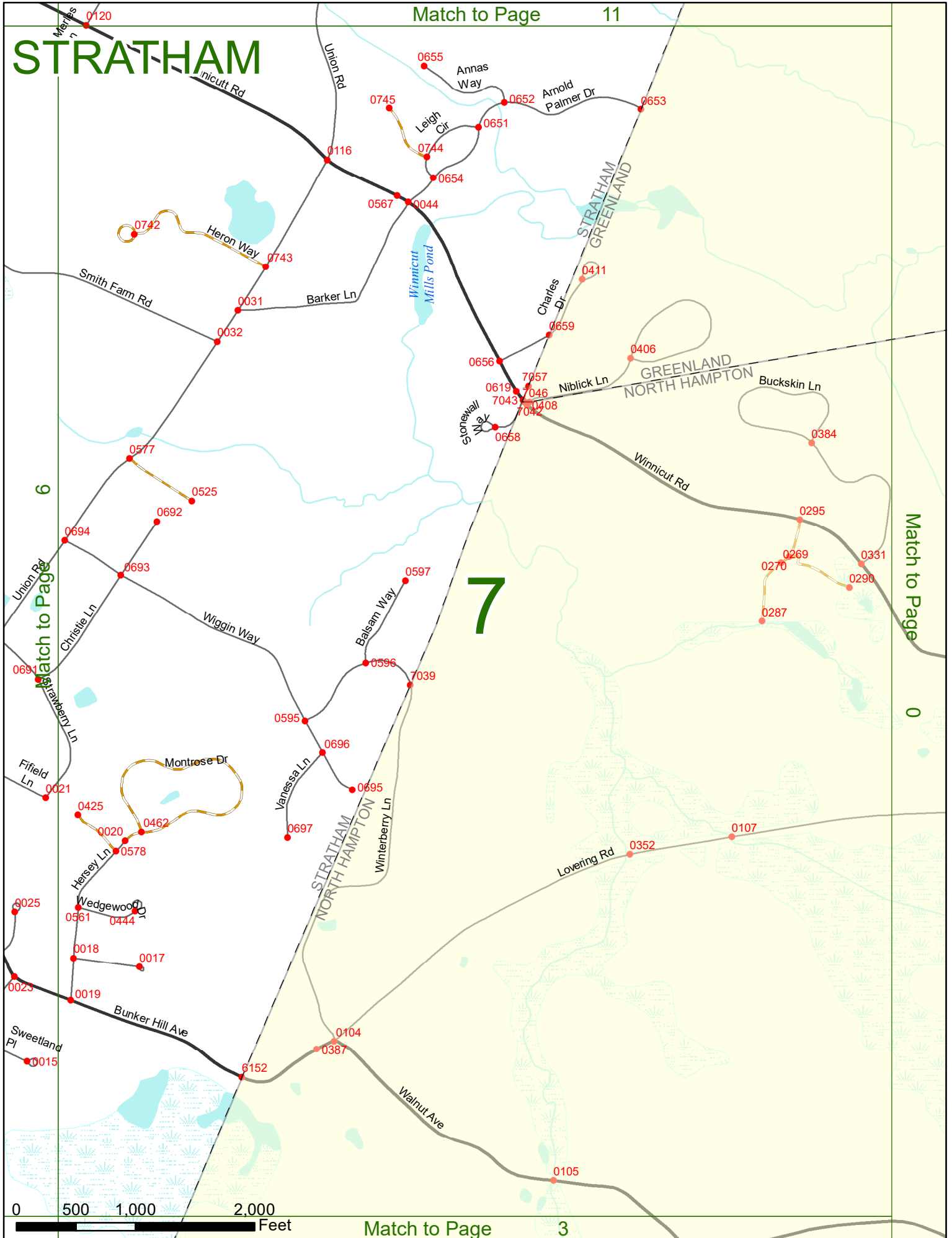
Match to Page

Match to Page



STRATHAM

Match to Page 11



0 500 1,000 2,000 Feet

Match to Page 3

STRATHAM


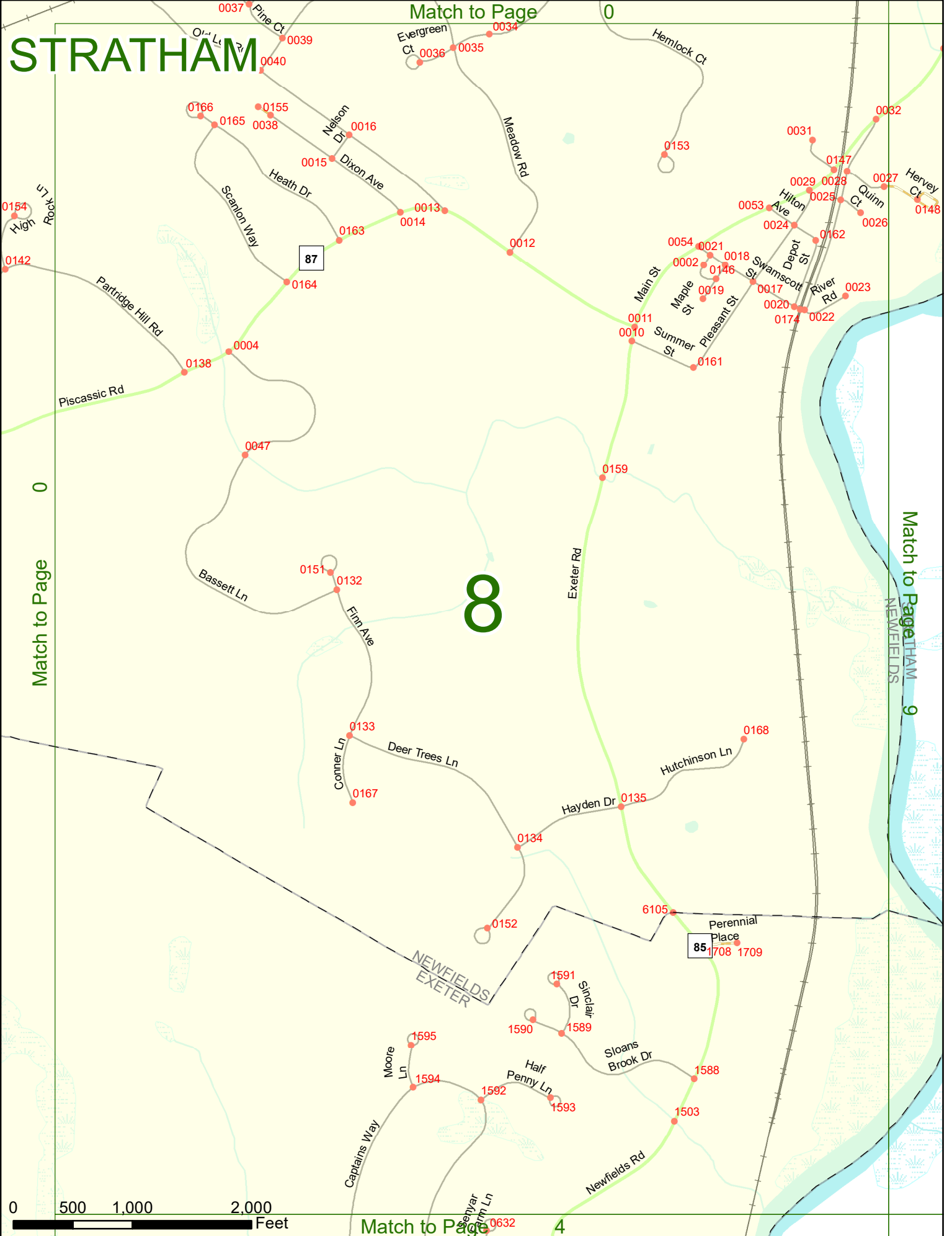
Match to Page 0

0

Match to Page 9

8

Match to Page 0



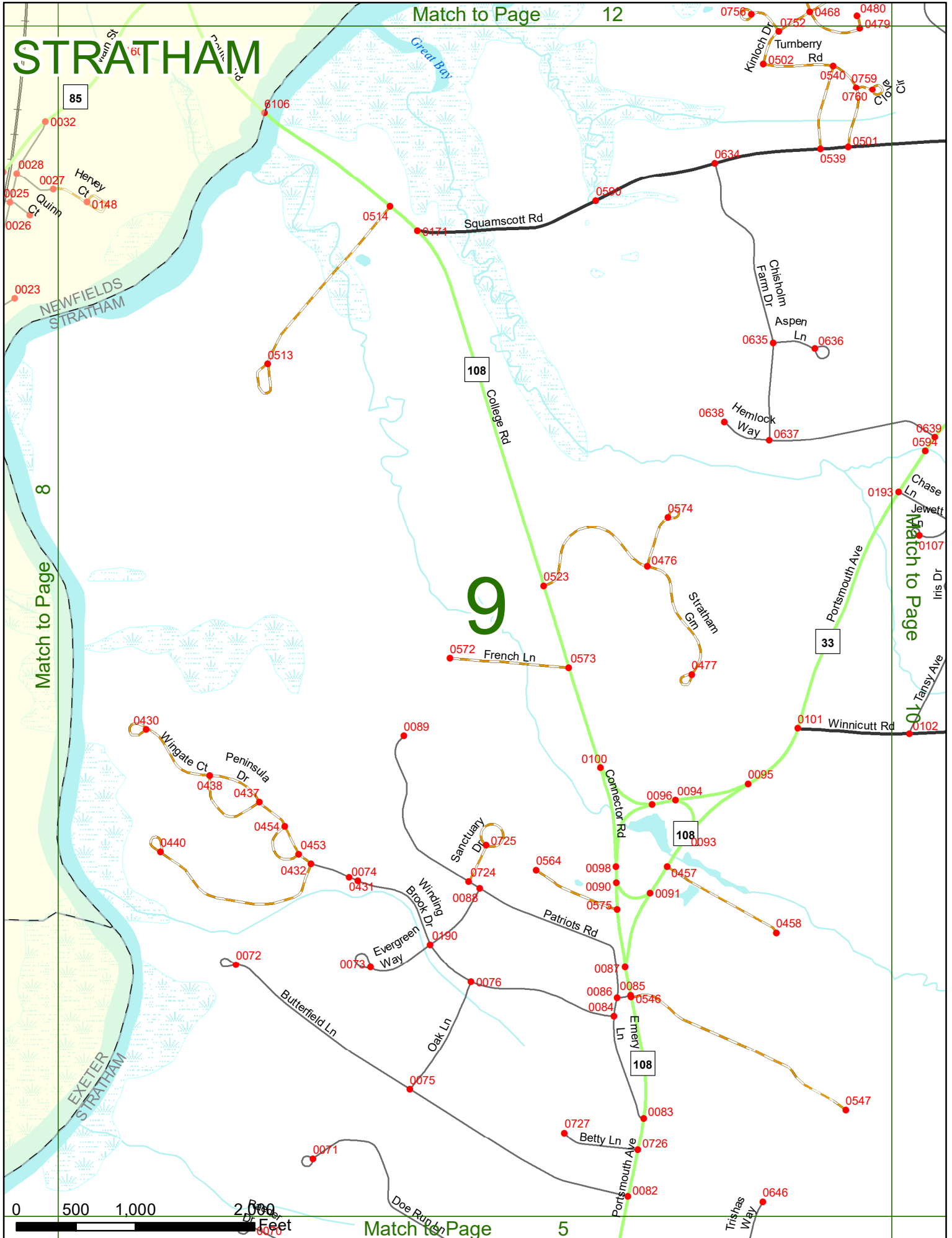
Match to Page

4

0632

STRATHAM

Match to Page 12



Match to Page 5

STRATHAM

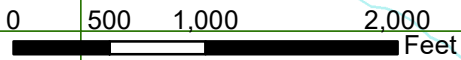
Match to Page 13

Match to Page 9

Match to Page 11

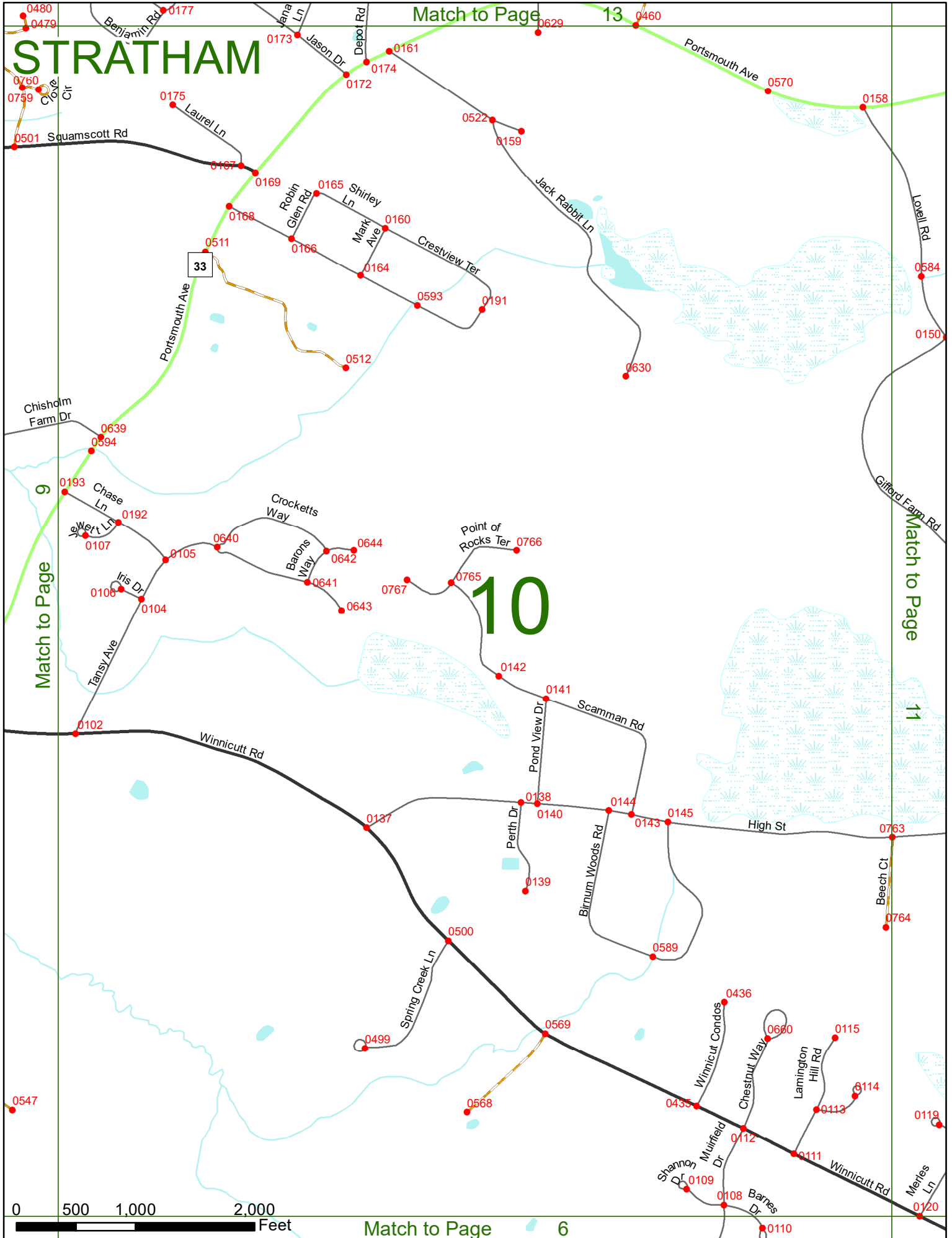
10

11



Match to Page 6

6



STRATHAM

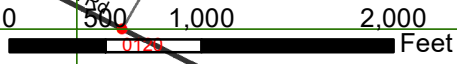
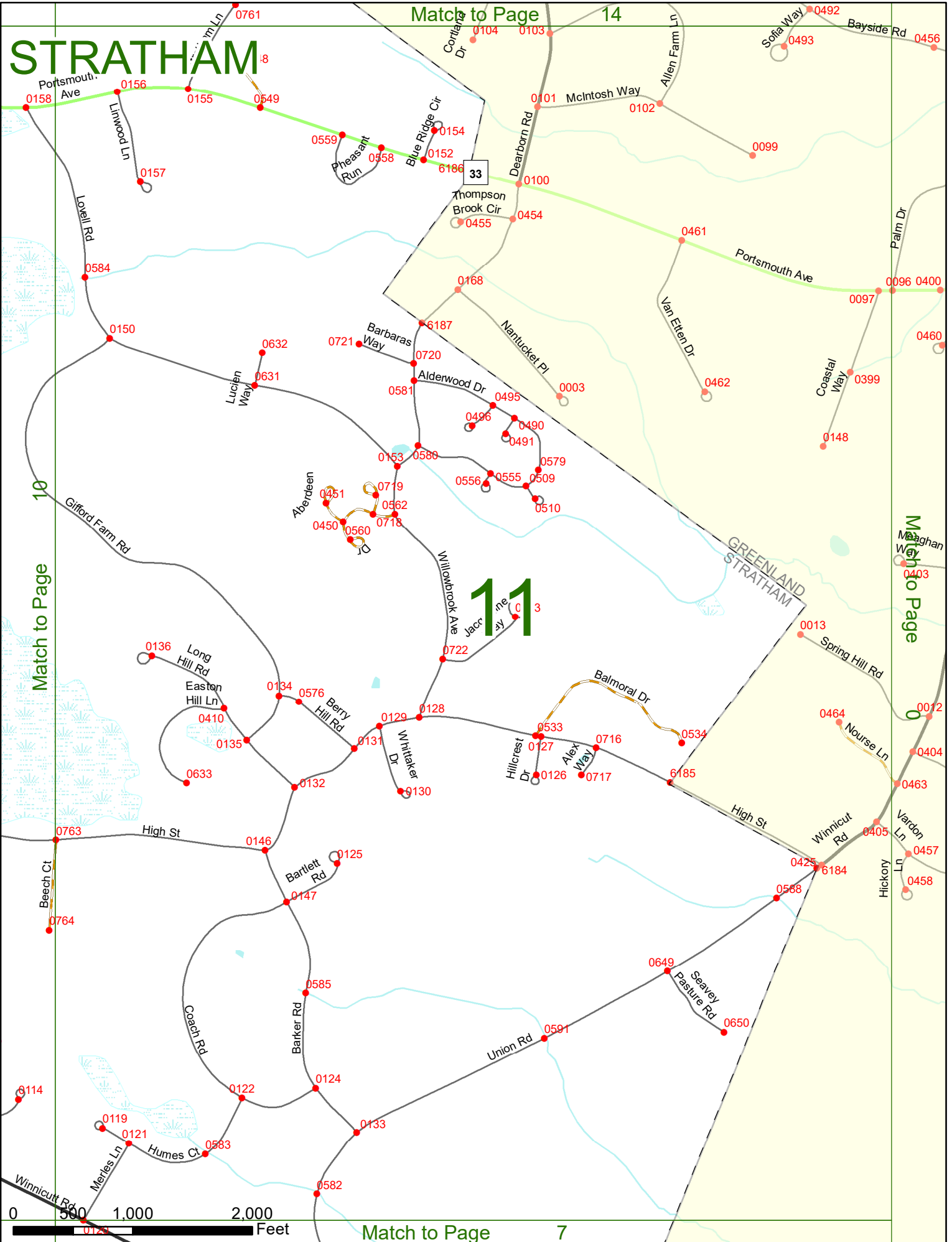
Match to Page 14

Match to Page 10

Match to Page 0

Match to Page 7

11



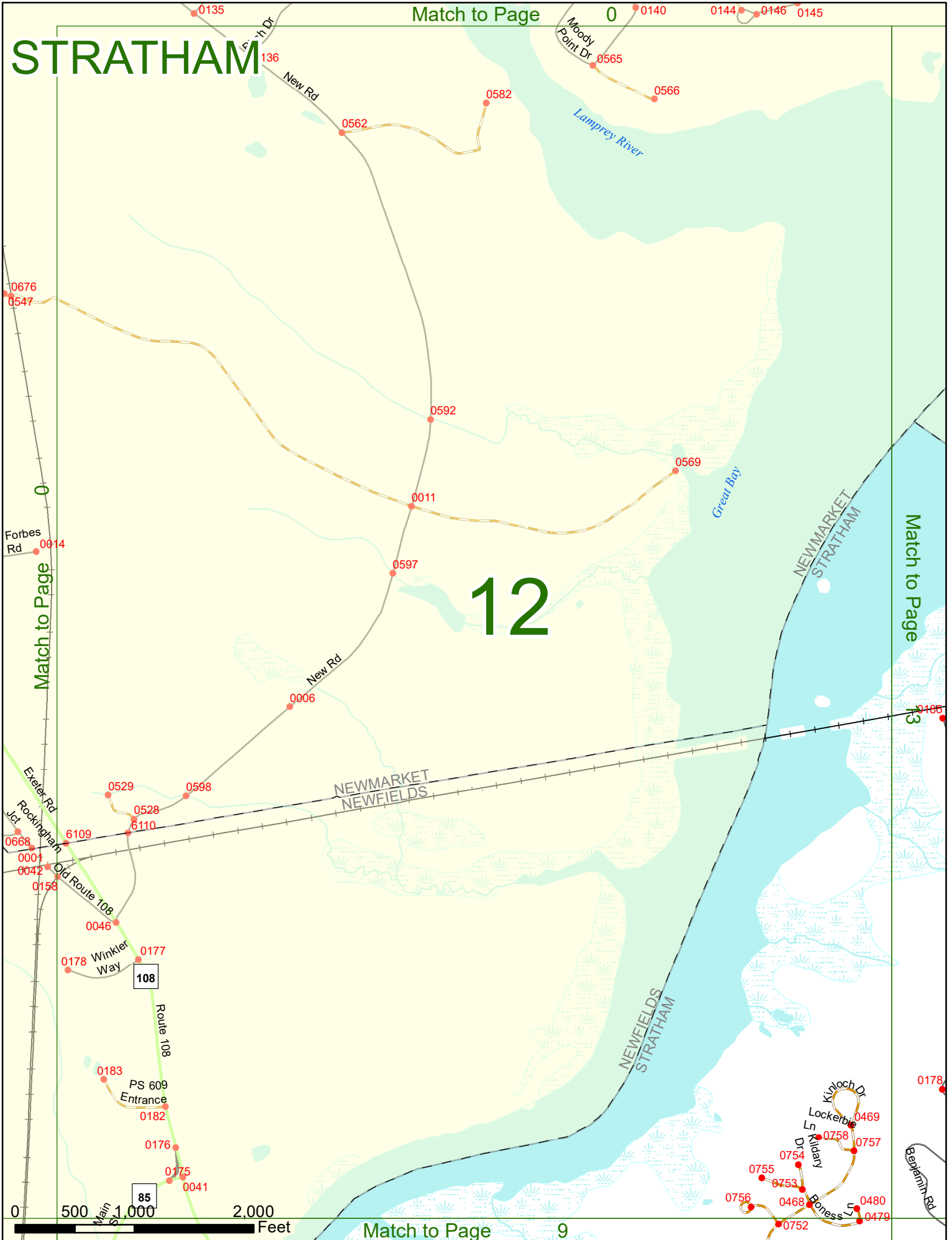
STRATHAM

Match to Page 0

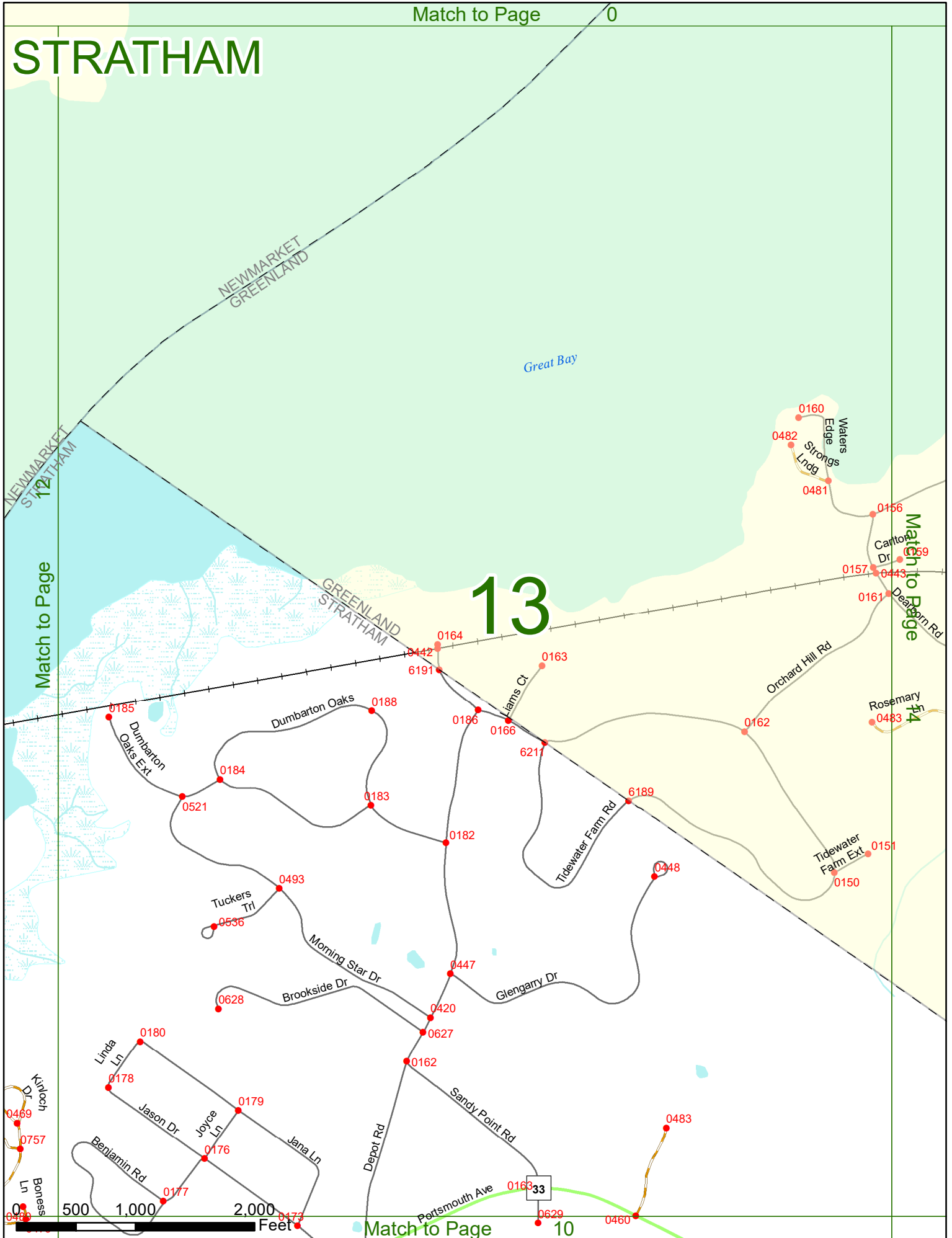
12

Match to Page 13

Match to Page 9



STRATHAM



13

Match to Page

Match to Page

Match to Page

10

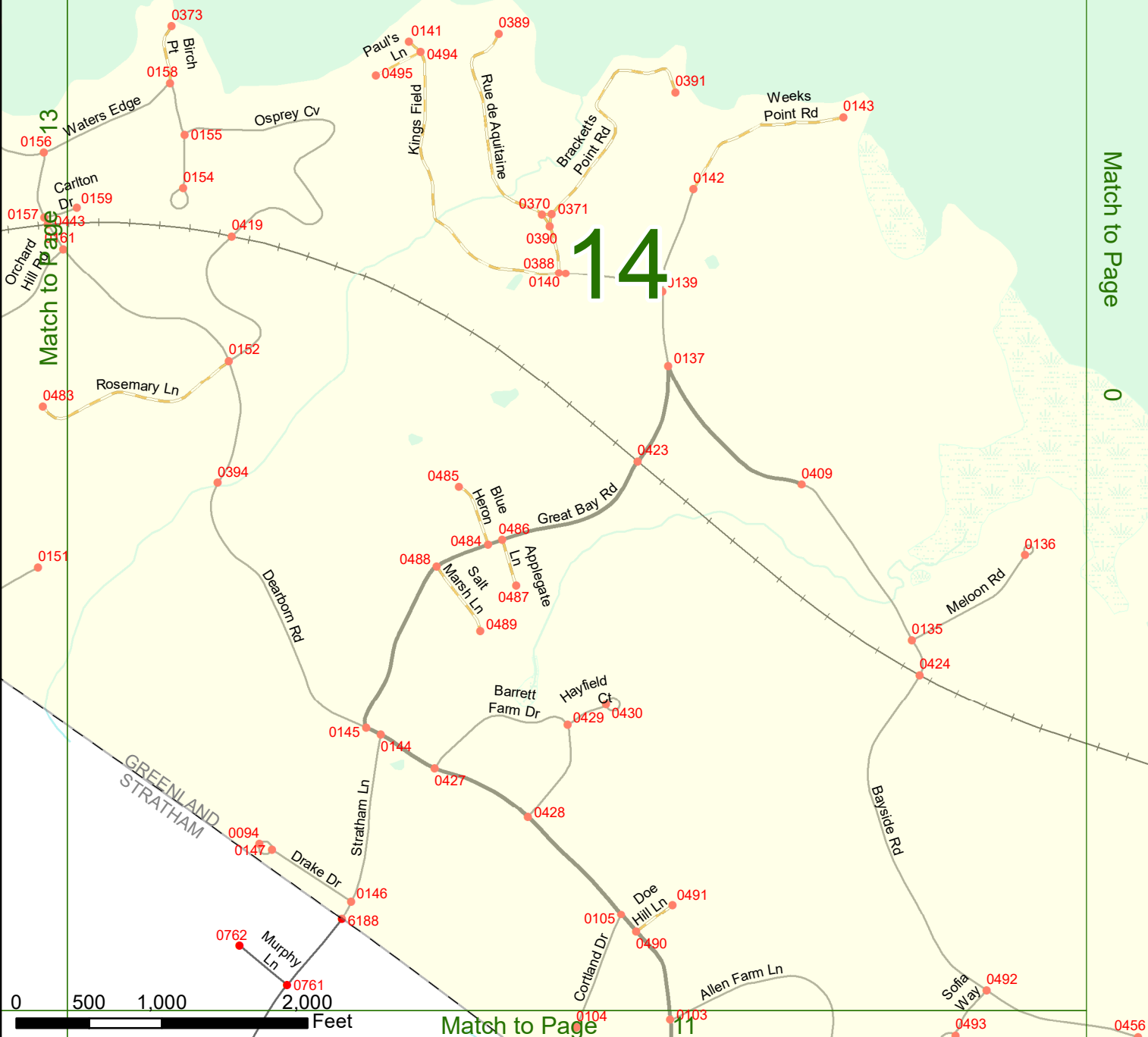
500 1,000 2,000 Feet

33

STRATHAM

NEWINGTON
GREENLAND

Great Bay



Match to Page

0