

New Hampshire
DOT
 Department of Transportation

Maps and data sets are not guaranteed to be free from errors and omissions. Data is in a constant state of update and correction by various groups and agencies. Information displayed on this map is the best available at the time of publication.

2022 Nodal Reference Bookmap

LEGEND



NHDOT will accept crash locations based on the State of NH Uniform Police Traffic Accident Report.

Crash occurred on:

Option 1 Street Address
 123 Main Street

Option 2 Route No and/or Distance from NESW Intesecting Road, Bridge,
 Street name Intersecting Street Town/County line
 Main Street 500 E Oak Street

Option 3 First Node Distance from First Node Second Node
 515 212 632

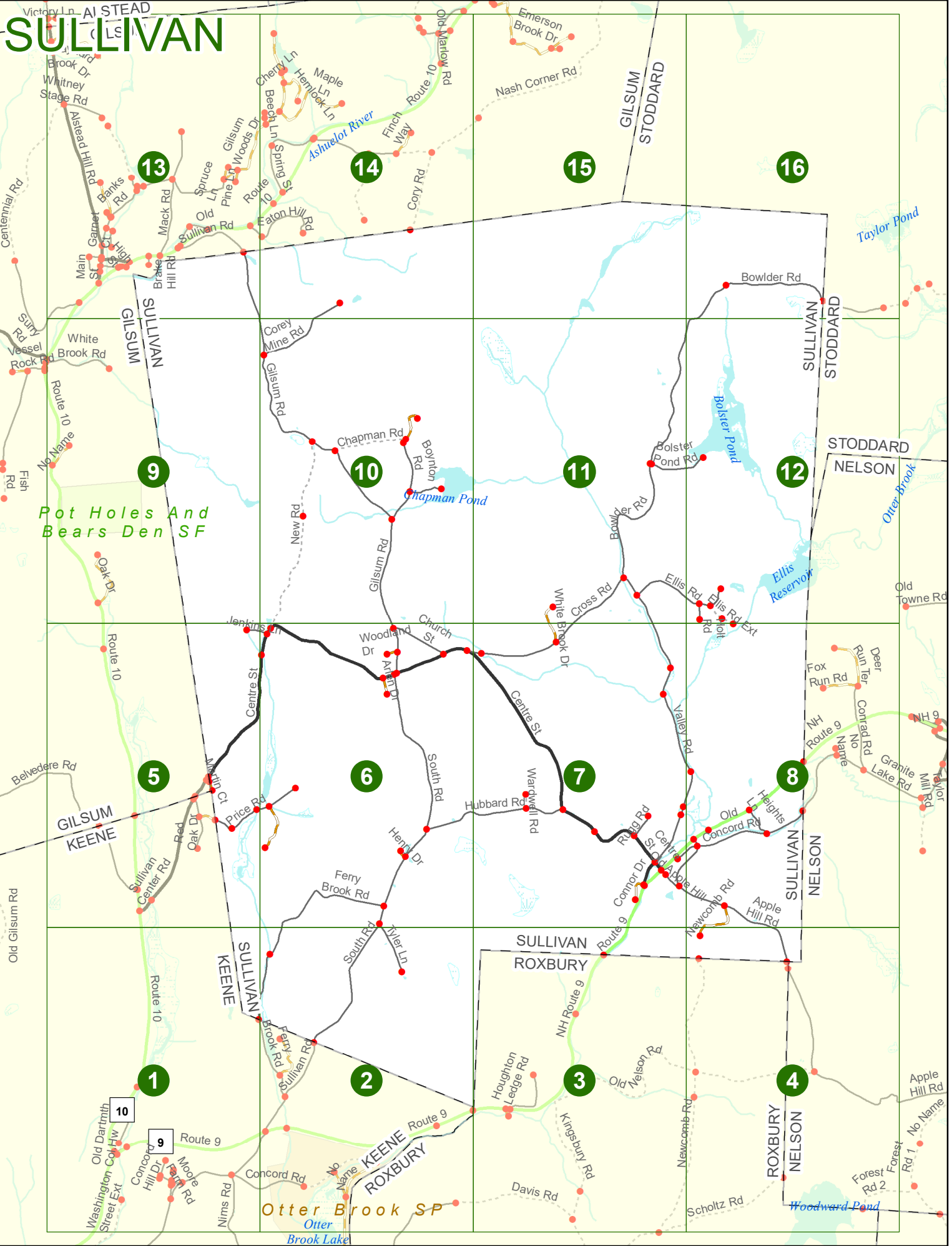
Option 4 Route No and/or Mile Marker on Interstate Only NESW Mile (Marker)
 Street name
 189S 700 feet S 36.8

Option 3 – Example

Street Name Loudon Road
First Node 803
Distance from First Node 318 Ft
Second Node 813



SULLIVAN



Pot Holes And Bears Den SF

Otter Brook SP

SULLIVAN

Match to Page 5

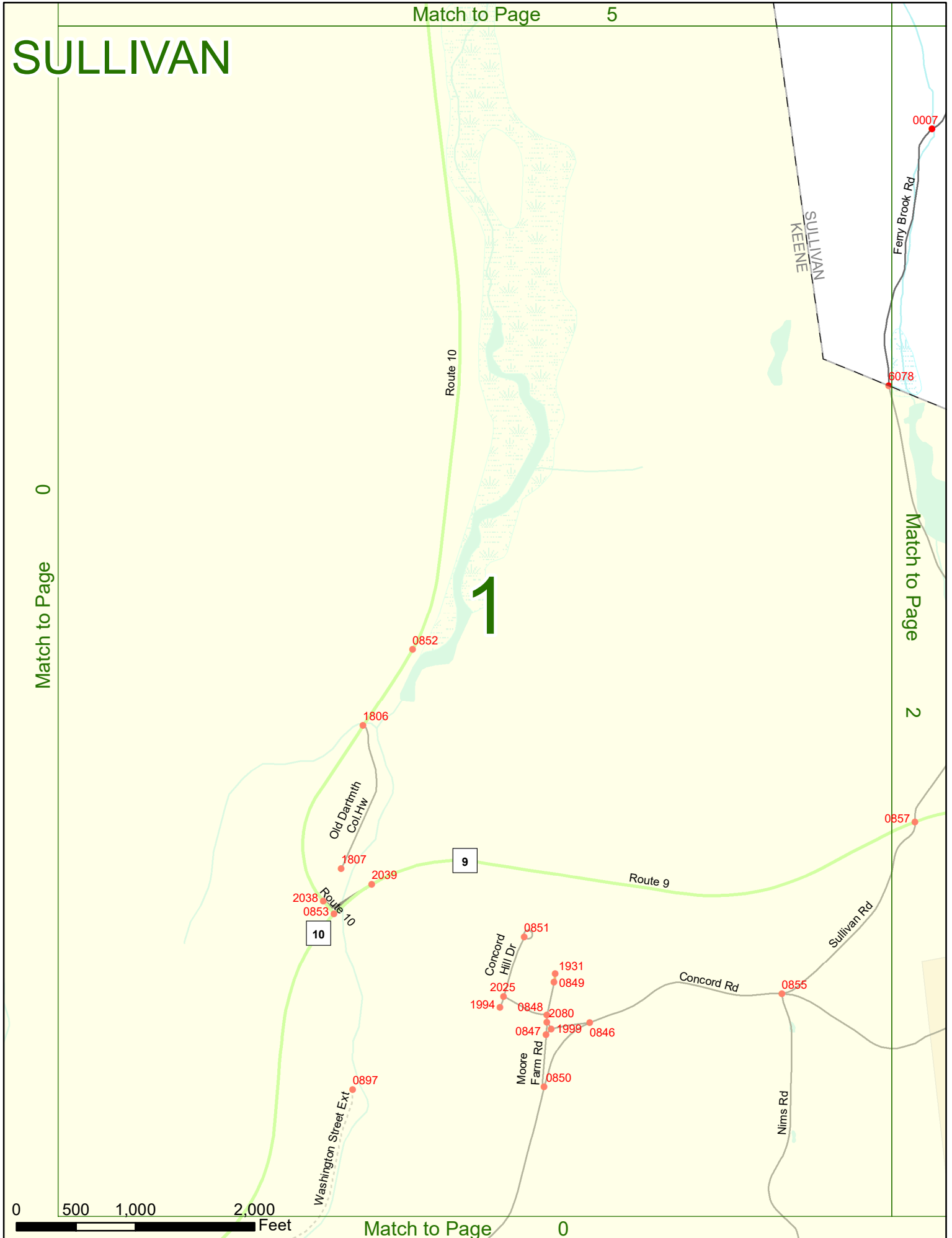
Match to Page 0

Match to Page 2

1

0 500 1,000 2,000 Feet

Match to Page 0



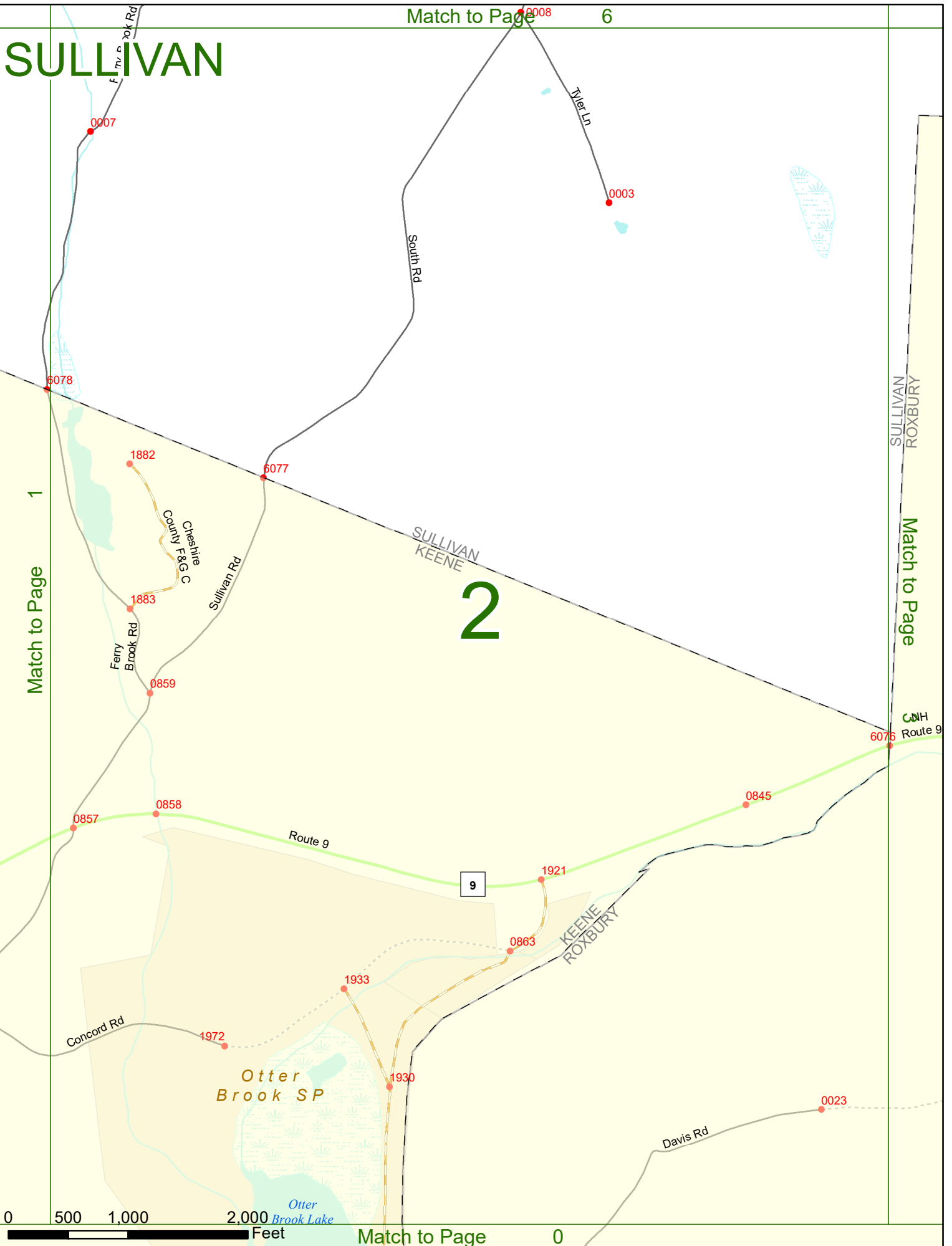
SULLIVAN

Match to Page 6

Match to Page 1

Match to Page
SULLIVAN
ROXBURY

2



0 500 1,000 2,000 Feet

Match to Page 0

SULLIVAN

SULLIVAN
ROXBURY

2

Match to Page

Match to Page

4

9

3

Route 9

6341

6445

0028

0025

NH Route 9

0026

Old Nelson Rd

0066

0027

Route 9

KEENE
ROXBURY

6076

Granite
Gorge

0067
0024
0061

Houghton Ledge Rd

Kingsbury Rd


Davis Rd

0050

0022

Scholtz Rd

0021



SULLIVAN

Match to Page 8

8

6445

SULLIVAN
ROXBURY

6421

SULLIVAN
NELSON

6089

Newcomb Rd

3

Match to Page

0066

Old Nelson Rd

6090

4

0017

Match to Page

0

Apple Hill Rd

Newcomb Rd

0027

ROXBURY
NELSON

6386

Forest Rd 1

Scholtz Rd

Forest Rd 2

6091

ROXBURY
HARRISVILLE

NELSON
HARRISVILLE

Woodward Pond

0 500 1,000 2,000 Feet

Match to Page

0

SULLIVAN

Match to Page 9

9

5

Match to Page 6

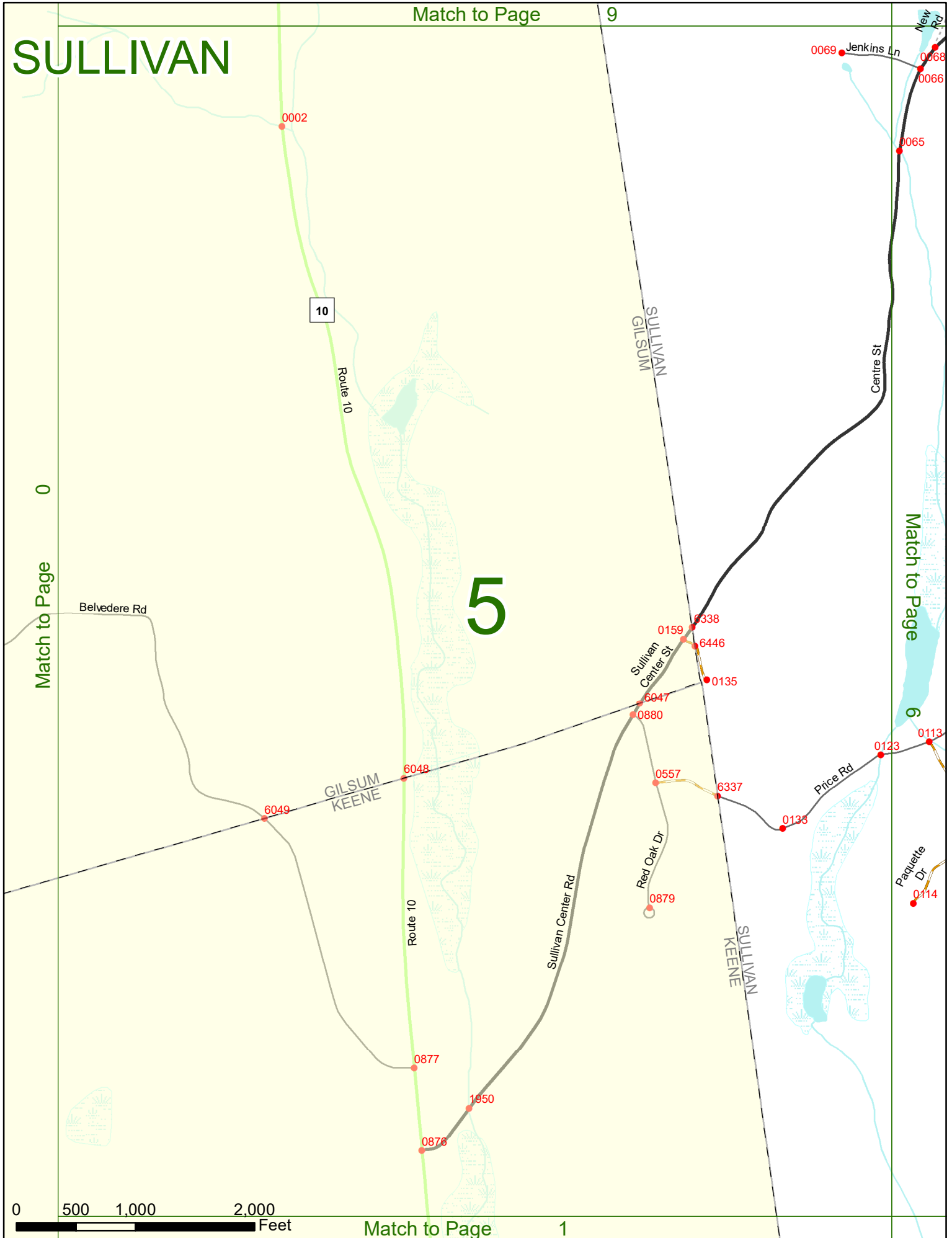
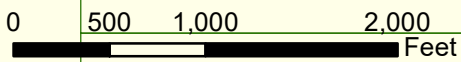
6

Match to Page 0

0


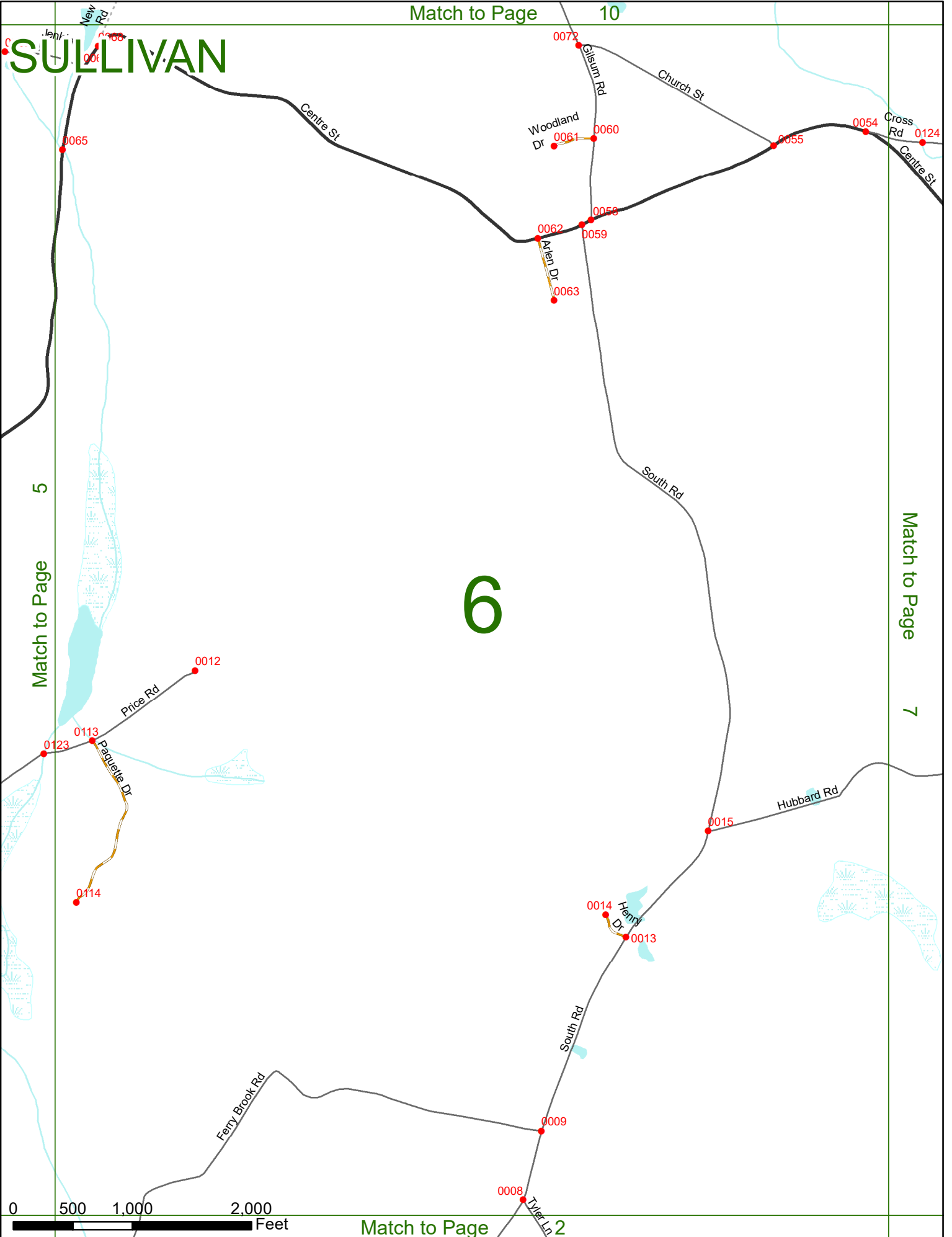
Match to Page 1

1



SULLIVAN

6



SULLIVAN

Match to Page 11

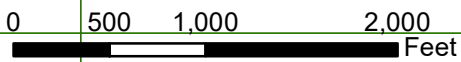
0090

Match to Page 6

7

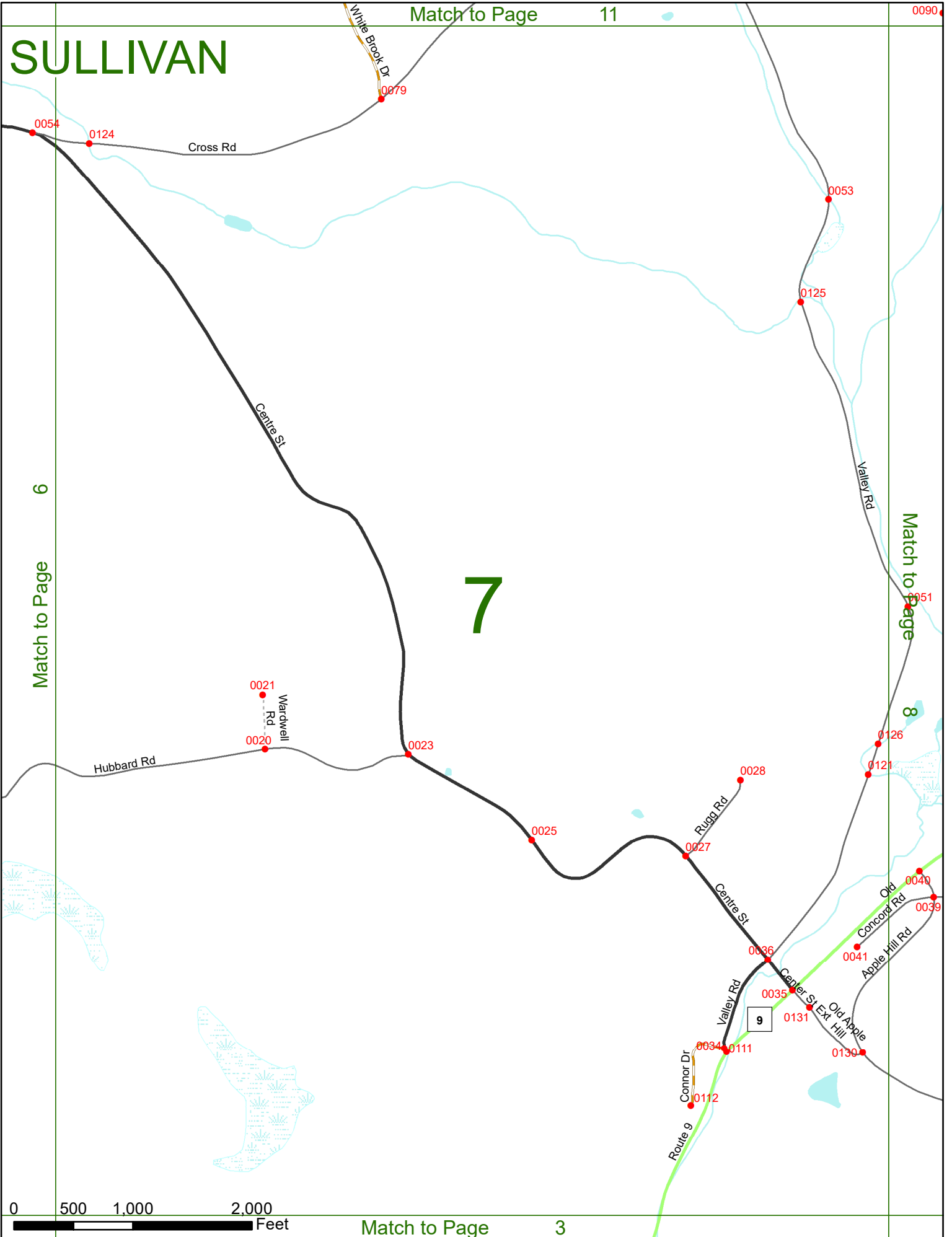
Match to Page 8

0051

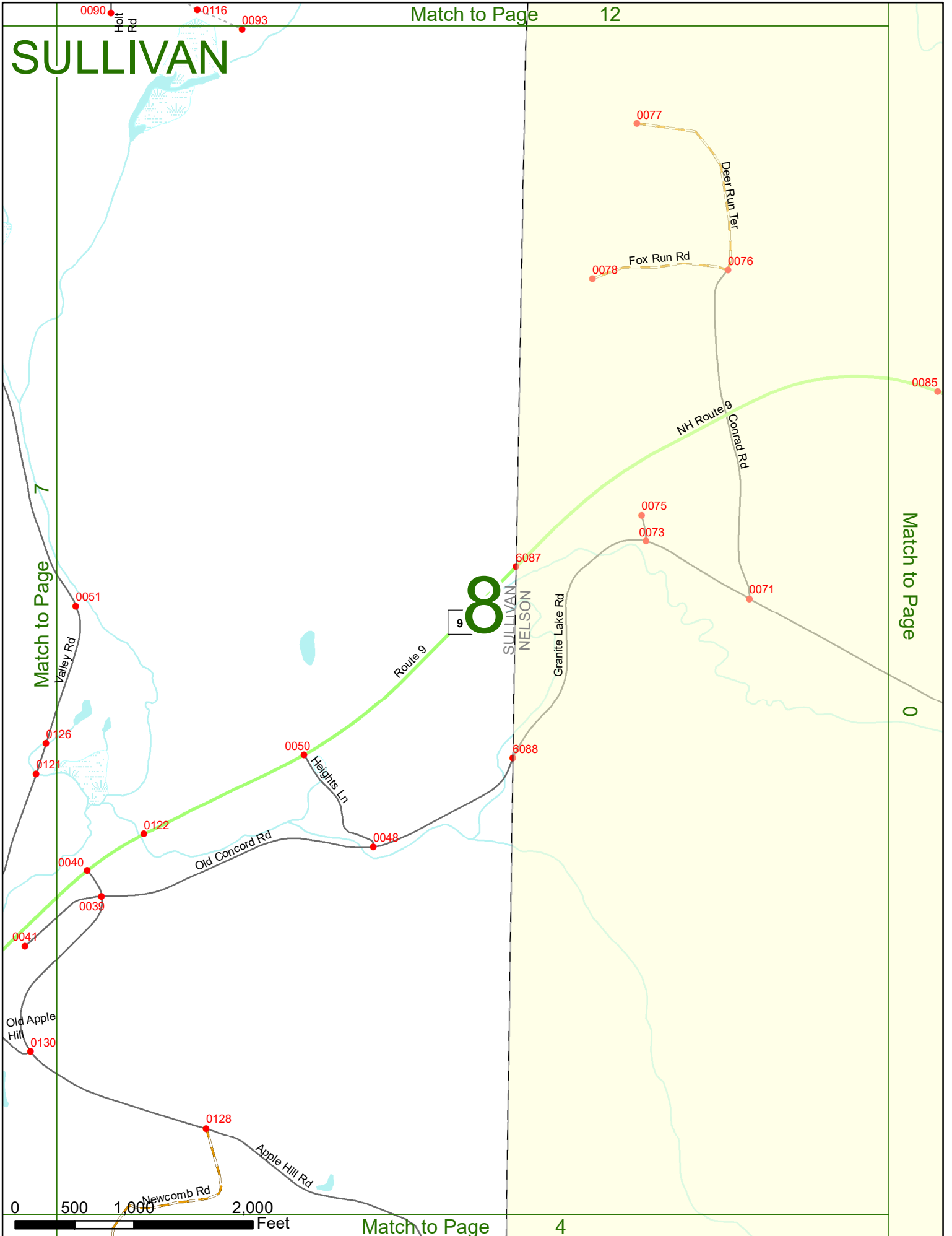


Match to Page 3

9



SULLIVAN



Match to Page

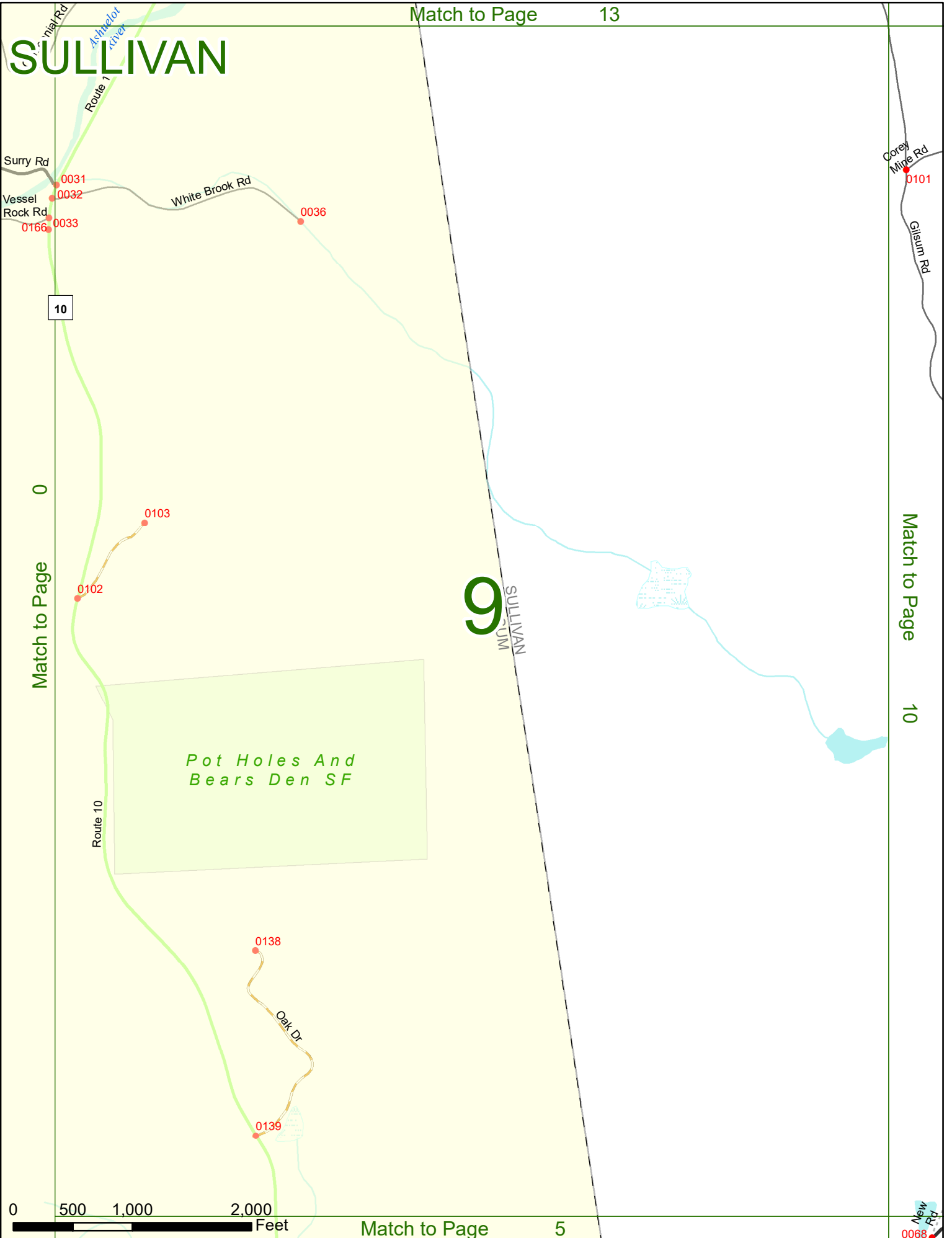
0

0 500 1,000 2,000 Feet

Match to Page

4

SULLIVAN



Match to Page 0

Match to Page 10

0 500 1,000 2,000 Feet

Match to Page 5

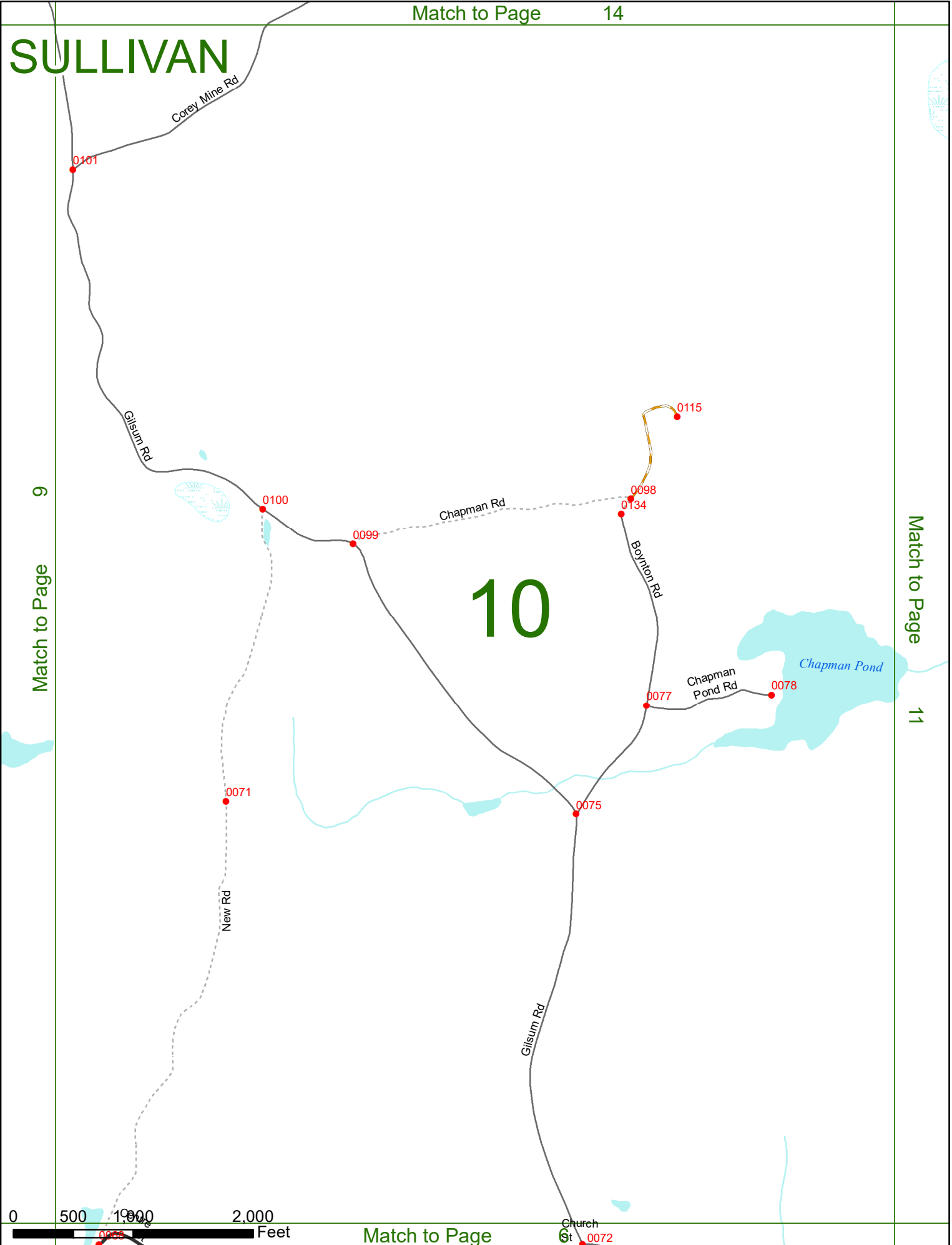
New York 0068

SULLIVAN

Match to Page 9

Match to Page 11

10



Church St 0072

SULLIVAN

10

Match to Page

11

Match to Page

12

Chapman Pond

Bolster Pond

Bowlder Rd

Bolster Pond Rd

0096 0094

Bowlder Rd

0083

Ellis Rd

0084

Cross Rd

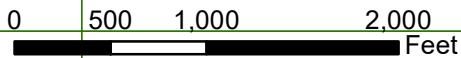
0080

White Brook Dr

Valley Rd

0089

0090



Match to Page

7

SULLIVAN

11

Match to Page

Bowlder Rd

Bolster Pond

0095

Bolster Pond Rd

12

SULLIVAN
STODDARD

STODDARD
NELSON

Match to Page

0

Otter Brook

Ellis Reservoir

SULLIVAN
NELSON

0092

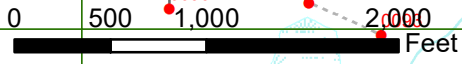
0091

0089

0090

0116

Old Towne Rd
0105



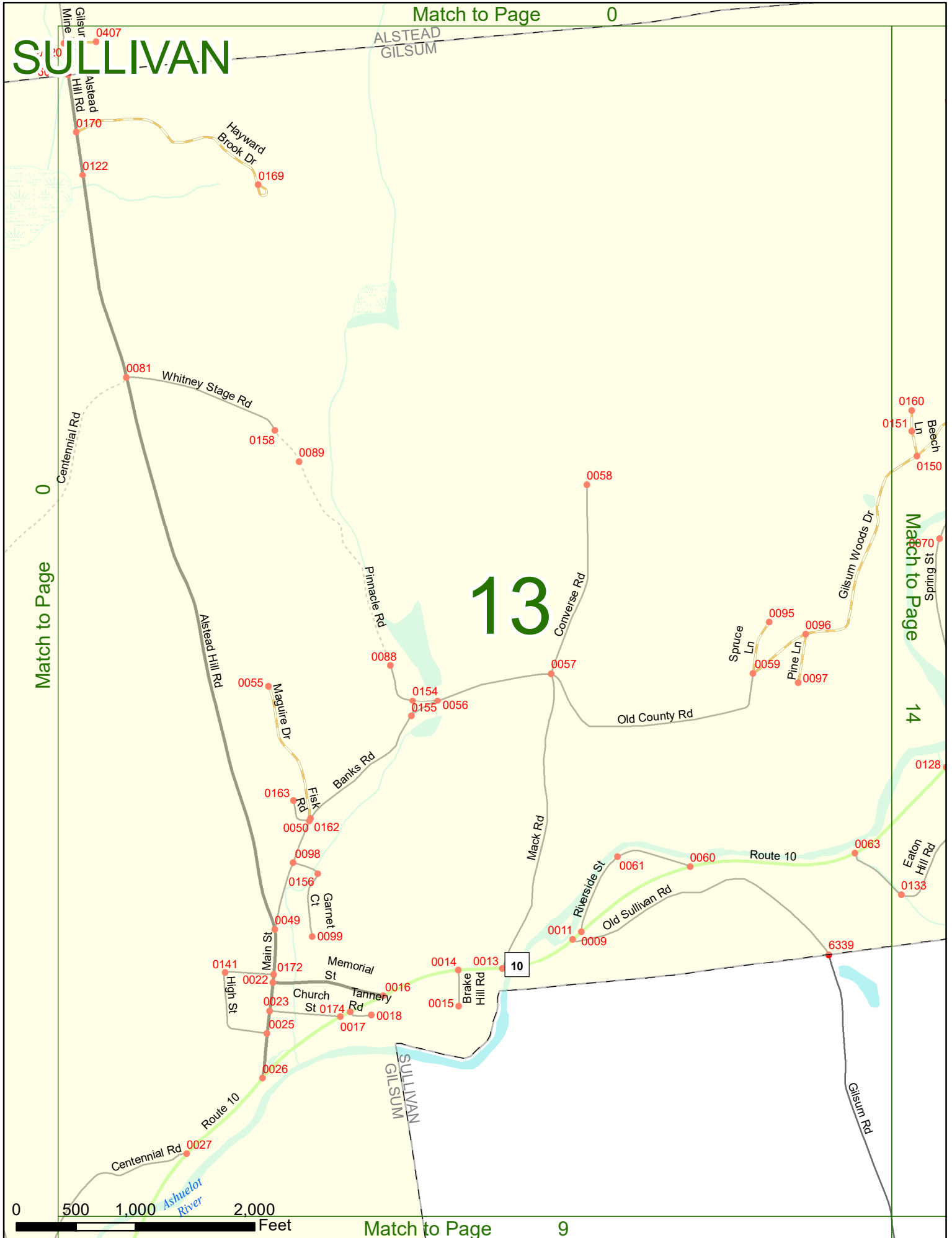
SULLIVAN

ALSTEAD
GILSUM

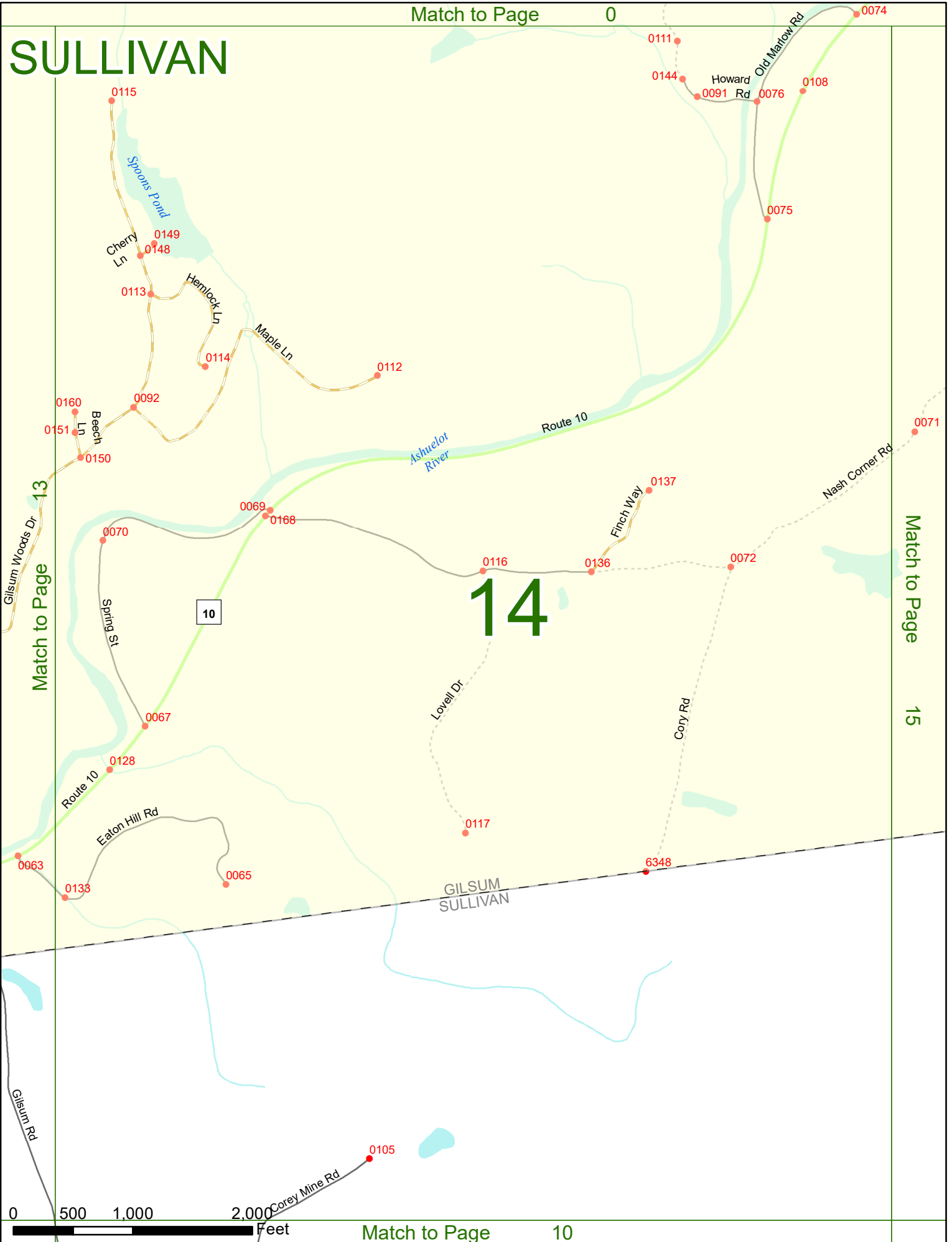
Match to Page 0

Match to Page 14

13



SULLIVAN



SULLIVAN

0105 Emerson Brook Dr 0094
0134 0135

Nash Corner Rd

0071

14

Match to Page

15

Match to Page

16

GILSUM SULLIVAN

STODDARD SULLIVAN

SULLIVAN

15

Match to Page

16

Match to Page

0

STODDARD
SULLIVAN

Taylor Pond

0107

Boulder Rd

6340

0062

Boulder Rd

0218

0 500 1,000 2,000 Feet

Match to Page 12