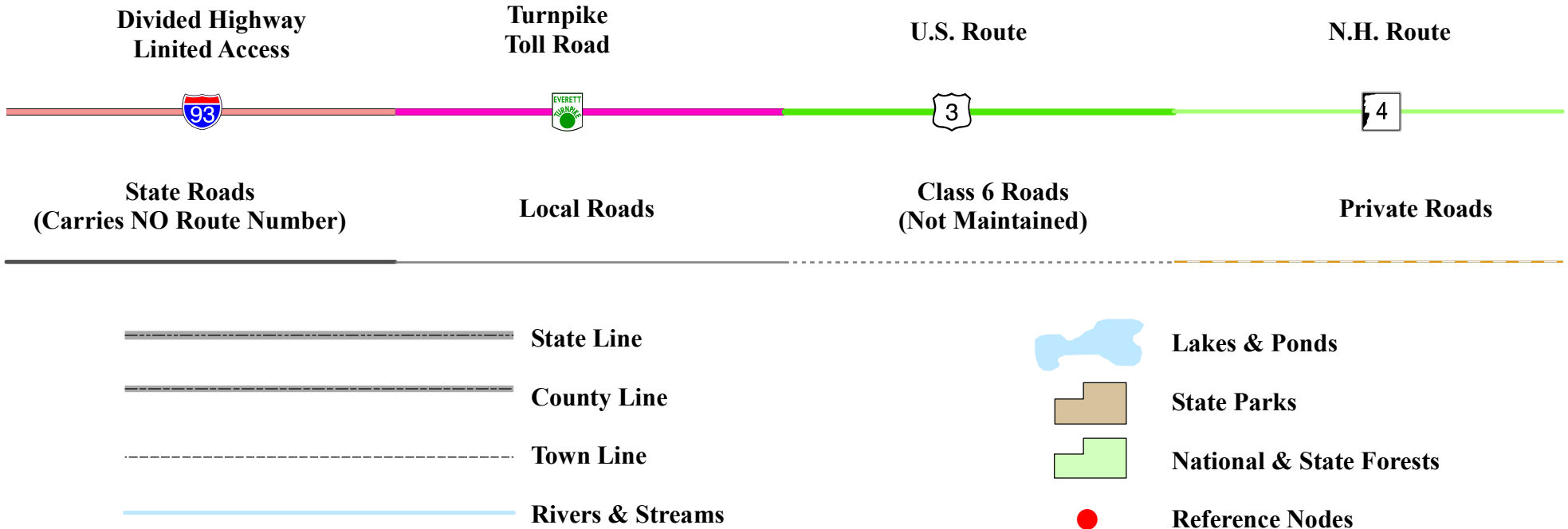


*New Hampshire*  
**DOT**  
*Department of Transportation*

Maps and data sets are not guaranteed to be free from errors and omissions. Data is in a constant state of update and correction by various groups and agencies. Information displayed on this map is the best available at the time of publication.

# 2022 Nodal Reference Bookmap

## LEGEND



NHDOT will accept crash locations based on the State of NH Uniform Police Traffic Accident Report.

Crash occurred on:

**Option 1**     Street Address  
                   123 Main Street

**Option 2**     Route No and/or     Distance from             NESW             Intesecting Road, Bridge,  
                   Street name             Intersecting Street                                     Town/County line  
                   Main Street                     500                     E                     Oak Street

**Option 3**     First Node                     Distance from First Node                     Second Node  
                   515                                     212                                     632

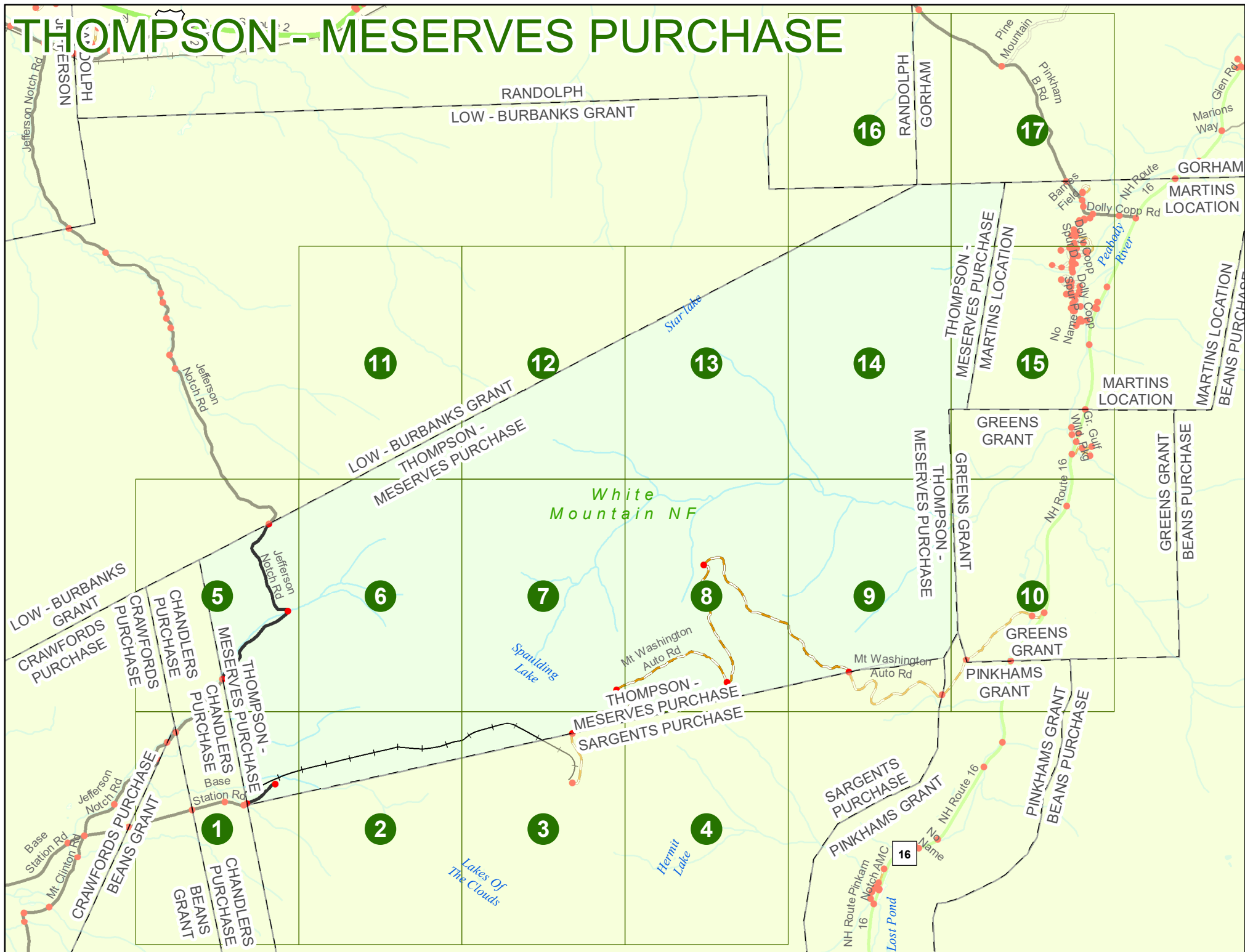
**Option 4**     Route No and/or             Mile Marker on Interstate Only             NESW             Mile (Marker)  
                   Street name  
                   189S                                     700 feet                                     S                     36.8

**Option 3 – Example**

Street Name                     Loudon Road  
First Node                             803  
Distance from First Node             318 Ft  
Second Node                             813



# THOMPSON - MESERVES PURCHASE



# THOMPSON - MESERVES PURCHASE

Match to Page 5

0

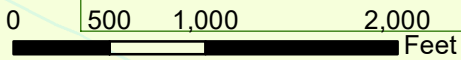
Match to Page 0

1

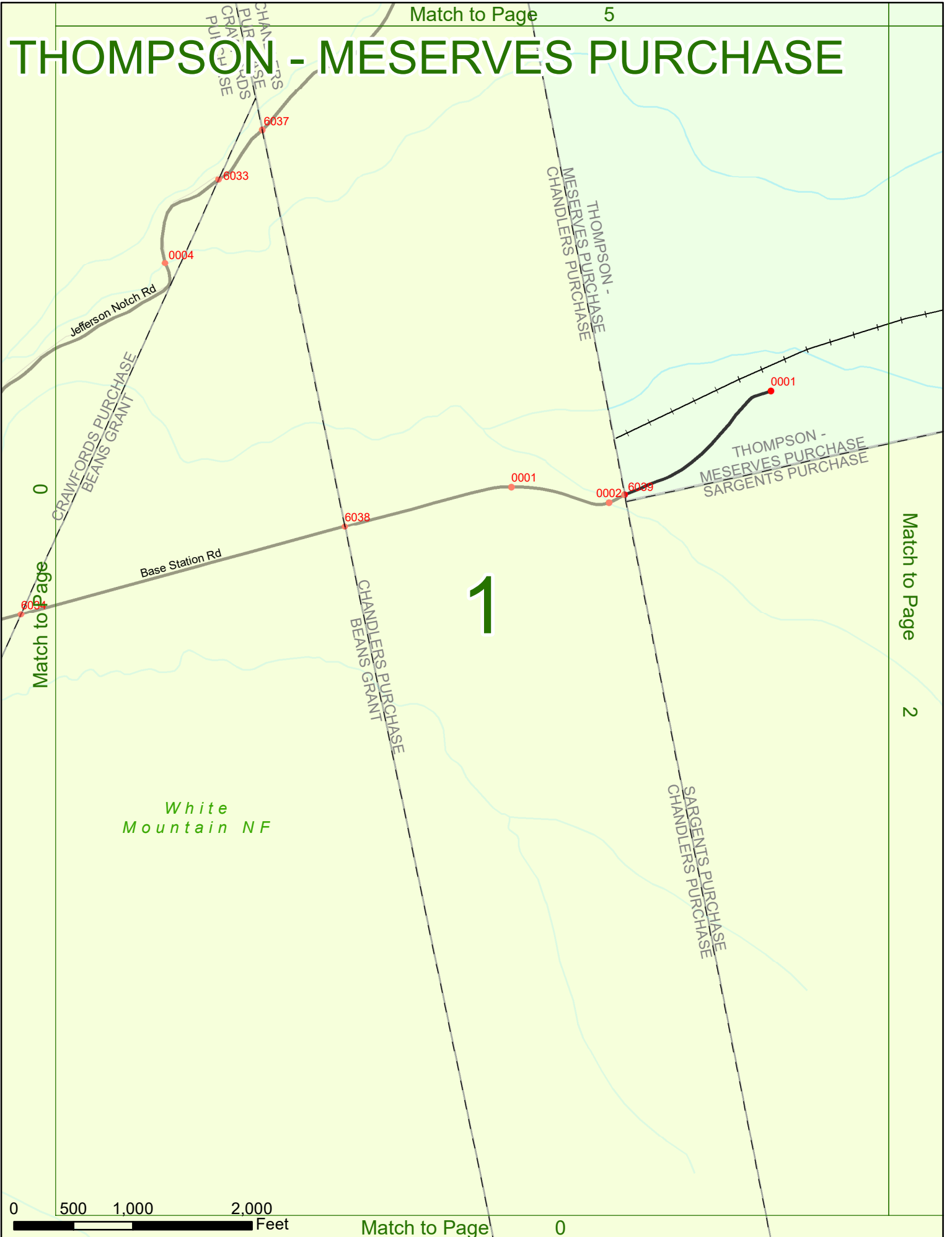
Match to Page 2

2

White Mountain NF



Match to Page 0



# THOMPSON - MESERVES PURCHASE

THOMPSON -  
MESERVES PURCHASE  
SARGENTS PURCHASE

# 2

*White  
Mountain NF*

Match to Page  
1

Match to Page  
3

# THOMPSON - MESERVES PURCHASE

THOMPSON -  
MESERVES PURCHASE  
SARGENTS PURCHASE

Mt. Wash. on Rd

6019

0001

# 3

White  
Mountain NF

Lakes Of  
The Clouds

Match to Page 2

Match to Page 4

# THOMPSON - MESERVES PURCHASE

3

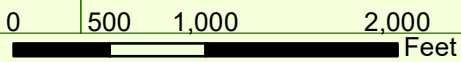
Match to Page

Match to Page

0

**4**  
Wild  
Mountain NF

*Hermit Lake*



# THOMPSON - MESERVES PURCHASE

Match to Page 0

Match to Page 6

# 5

LOW - BURBANKS GRANT  
CHANDLERS PURCHASE

LOW - BURBANKS GRANT  
THOMPSON -  
MESERVES PURCHASE

CHANDLERS PURCHASE  
CRAWFORDS PURCHASE

THOMPSON -  
MESERVES PURCHASE  
CHANDLERS PURCHASE

White  
Mountain NF

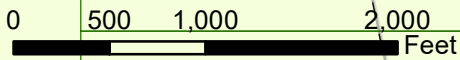
6040

6043

0002

Jefferson Notch Rd

Jefferson Notch Rd





# THOMPSON - MESERVES PURCHASE

LOW - BURBANKS  
THOMPSON -  
MESERVES PURCHASE

5

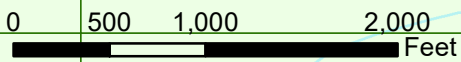
Match to Page

0002

6  
White  
Mountain NF

Match to Page

7



# THOMPSON - MESERVES PURCHASE

Match to Page 6


Match to Page 8

7  
White  
Mountain NF

Spaulding  
Lake

0003

Mt Washington  
Auto Rd



Match to Page 3

# THOMPSON - MESERVES PURCHASE

Match to Page 7

Match to Page 9

Whi  
Mounta 8 NF

Mt. Washington Auto Rd

0003

0005

0004

THOMPSON -  
MESERVES PURCHASE  
SARGENTS PURCHASE

0 500 1,000 2,000 Feet

Match to Page

4

# THOMPSON - MESERVES PURCHASE

Match to Page 8

White Mountain NF

# 9

GREENS GRANT  
THOMPSON -  
MESERVES PURCHASE

Match to Page 10

THOMPSON -  
MESERVES PURCHASE  
SARGENTS PURCHASE

6018

PINKHAMS GRANT  
SARGENTS PURCHASE

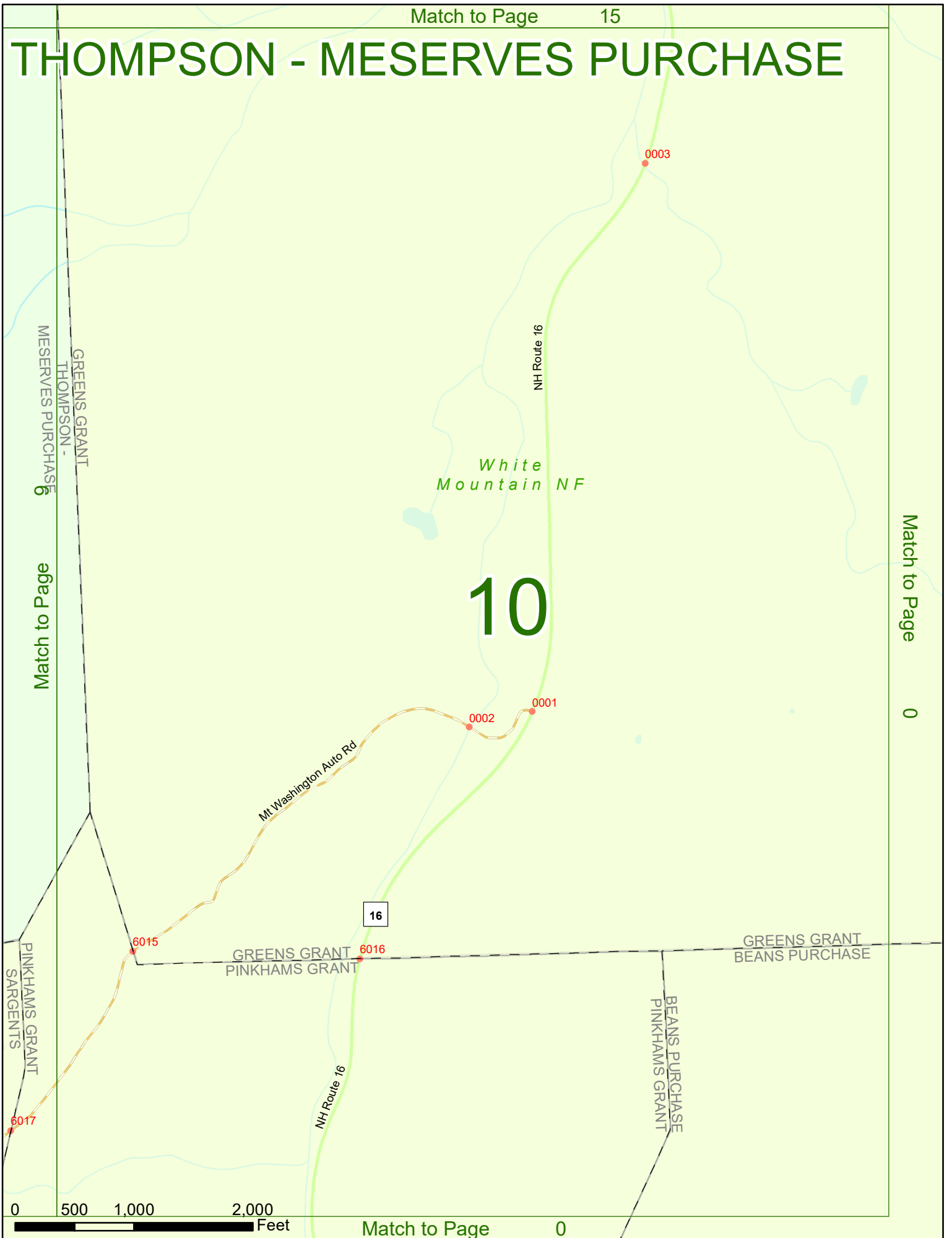
6017

Mt Washington  
Auto Rd

0 500 1,000 2,000 Feet

Match to Page 0

# THOMPSON - MESERVES PURCHASE



Match to Page 9

Match to Page 0

0 500 1,000 2,000 Feet

Match to Page 0

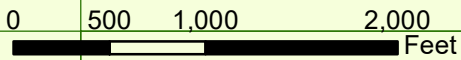
# THOMPSON - MESERVES PURCHASE

Match to Page 0

Match to Page 12

White Mountain NF  
**11**

LOW - BURBANKS GRANT  
THOMPSON -  
MESERVES PURCHASE



# THOMPSON - MESERVES PURCHASE

*White  
Mountain NF*

# 12

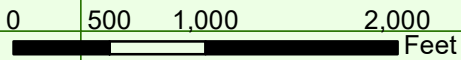
LOW - BURBANKS GRANT  
THOMPSON -  
MESERVES PURCHASE

11

Match to Page

Match to Page

13



# THOMPSON - MESERVES PURCHASE

LOW - BURBANKS GRANT  
THOMPSON -  
MESERVES PURCHASE

*Star Lake*

12


Match to Page

# 13

Match to Page

14

*White  
Mountain NF*





# THOMPSON - MESERVES PURCHASE

L. N. - BURBANK  
GREENS GRANT  
THOMPSON -  
MESERVES PURCHASE

13


Match to Page

White Mountain  
**14**

Match to Page

15

GREENS GRANT  
THOMPSON -  
MESERVES PURCHASE



# THOMPSON - MESERVES PURCHASE

Match to Page 17

14

Match to Page

THOMPSON -  
MESERVES PURCHASE  
MARTINS LOCATION

White  
Mountain NF

15

Match to Page

0

MARTINS LOCATION  
GREENS GRANT

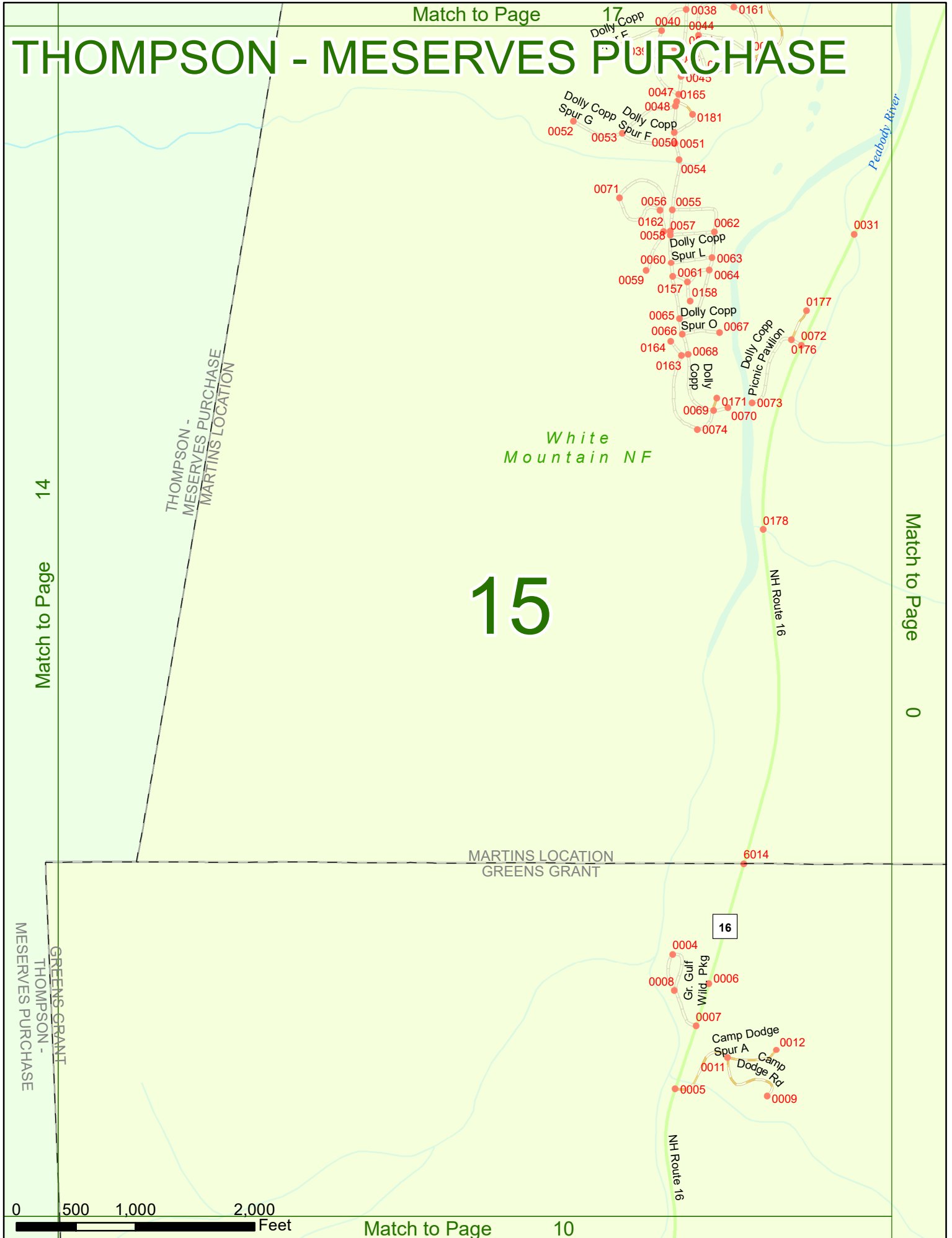
GREENS GRANT  
THOMPSON -  
MESERVES PURCHASE

16

0 500 1,000 2,000 Feet

Match to Page

10



# THOMPSON - MESERVES PURCHASE

Gorham B Rd

White Mountain NF

RANDOLPH  
GORHAM

# 16


Match to Page 0

Match to Page 17

RANDOLPH  
LOW - BURBANKS GRANT

GORHAM  
THOMPSON -  
MESERVES PURCHASE

LOW - BURBANKS GRANT  
THOMPSON -  
MESERVES PURCHASE



# THOMPSON - MESERVES PURCHASE

Match to Page 16

Match to Page 0

White Mountain NF

# 17

GORHAM  
THOMPSON -  
MESERVES PURCHASE

GORHAM  
MARTINS LOCATION

THOMPSON -  
MESERVES PURCHASE  
MARTINS LOCATION

Barnes Field

Dolly Copp Rd

Peabody River

NH Route 16

