

New Hampshire
DOT
 Department of Transportation

Maps and data sets are not guaranteed to be free from errors and omissions. Data is in a constant state of update and correction by various groups and agencies. Information displayed on this map is the best available at the time of publication.

2022 Nodal Reference Bookmap

LEGEND



NHDOT will accept crash locations based on the State of NH Uniform Police Traffic Accident Report.

Crash occurred on:

Option 1 Street Address
 123 Main Street

Option 2 Route No and/or Distance from NESW Intesecting Road, Bridge,
 Street name Intersecting Street Town/County line
 Main Street 500 E Oak Street

Option 3 First Node Distance from First Node Second Node
 515 212 632

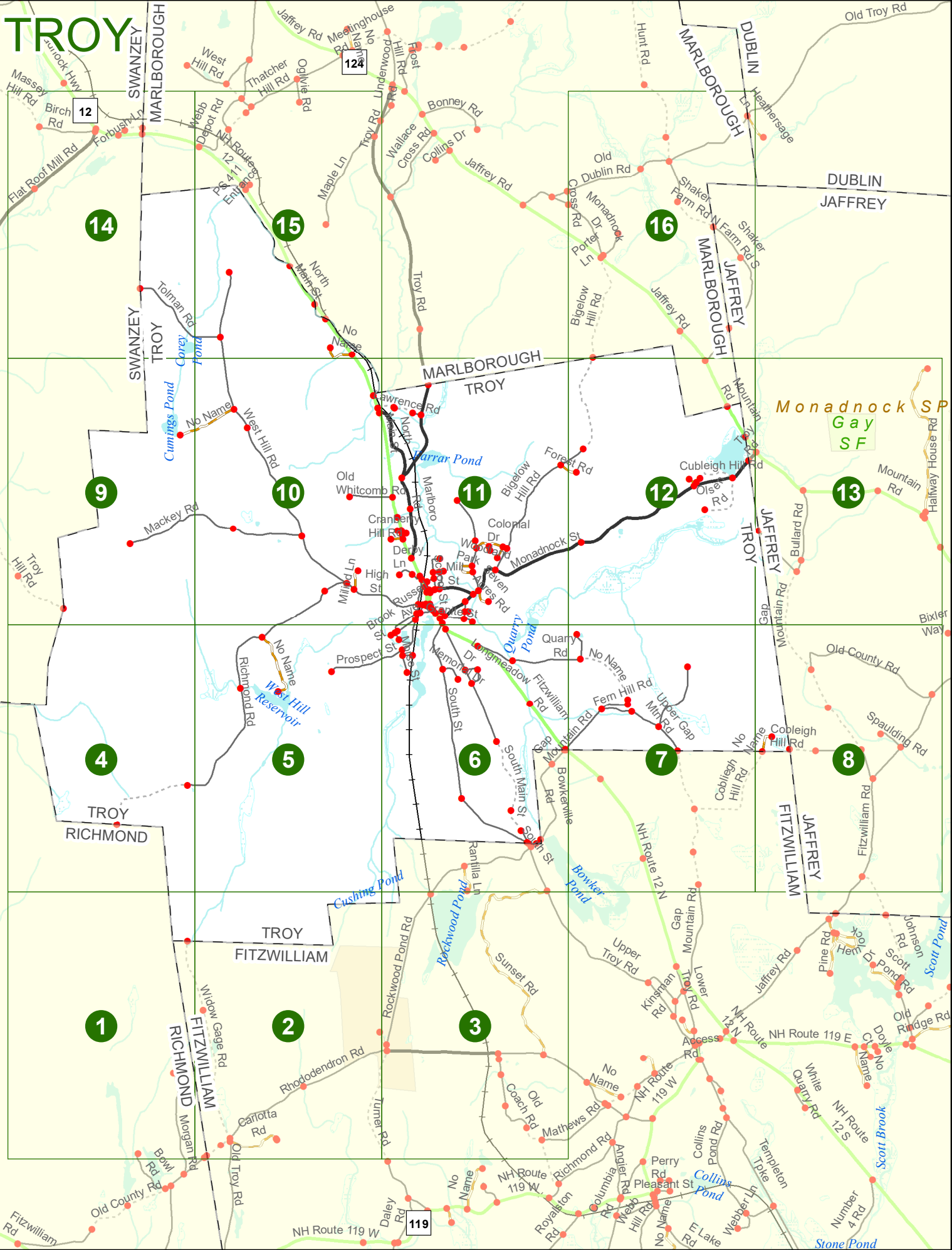
Option 4 Route No and/or Mile Marker on Interstate Only NESW Mile (Marker)
 Street name
 189S 700 feet S 36.8

Option 3 – Example

Street Name Loudon Road
First Node 803
Distance from First Node 318 Ft
Second Node 813



TROY



TROY

Match to Page 0

1

Match to Page 2

TROY
RICHMOND

TROY 6108
FITZWILLIAM

Wagon Cage Rd

FITZWILLIAM
RICHMOND


0038

Morgan Rd

0037

Bow Rd

0082



TROY

Cushing Pond

TROY
FITZWILLIAM

6108

1

Match to Page

0148

Widow Gage Rd

2

Rhododendron P

Match to Page

0144

Rhododendron Sp
Pond Rd

0143

0147

FITZWILLIAM
RICHMOND

0146

Rhododendron Rd

Turner Rd

0064

0063

0521

0414

0466

Carlotta Rd

6109

0182

0465



500 1,000

2,000 Feet

TROY

FITZWILLIAM

Match to Page 6

6

Bowker Pond

Upper Toy Rd

Sunset Rd

Rockwood Pond

Rockwood Pond Rd

2

Match to Page 2

3

Rhododendron SP

Rhododendron Sp
0145
0143
0147

Rhododendron Rd

0141

0411

0534

0530

Old Coach Rd

0464


0463

0077

Mathews Rd

Match to Page 0

0



Match to Page

0

TROY

SWANZEY
TROY

SWANZEY
RICHMOND

0

Match to Page

4

Match to Page


5

0084

Richmond Rd

TROY
RICHMOND

6388



TROY

Match to Page 10

Brook St
0062

Prospect St

0001

0103

0083

0106

Richmond Rd

5

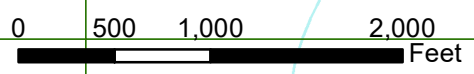
Match to Page 6

6

4

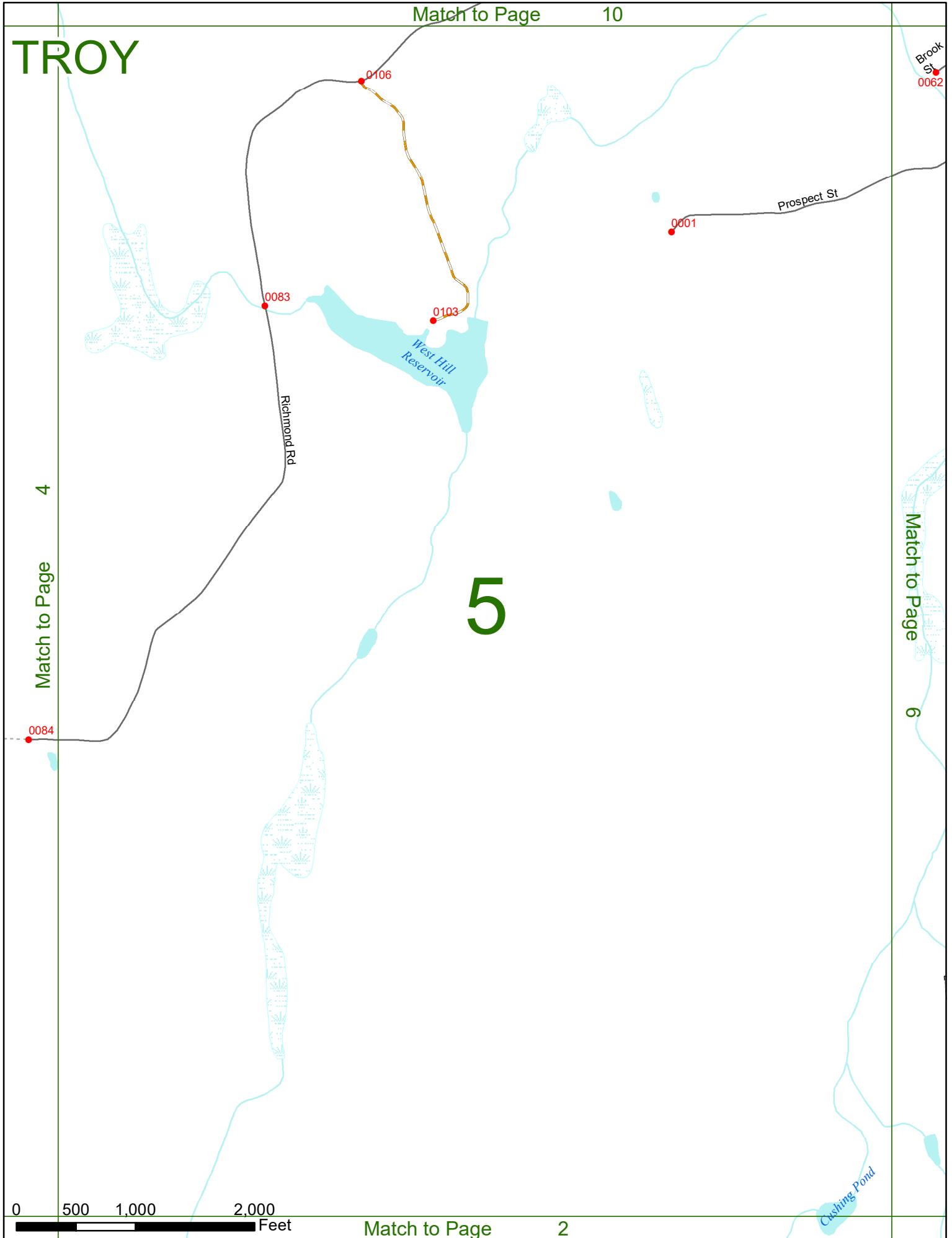
Match to Page 4

0084



Match to Page 2

Cashing Pond



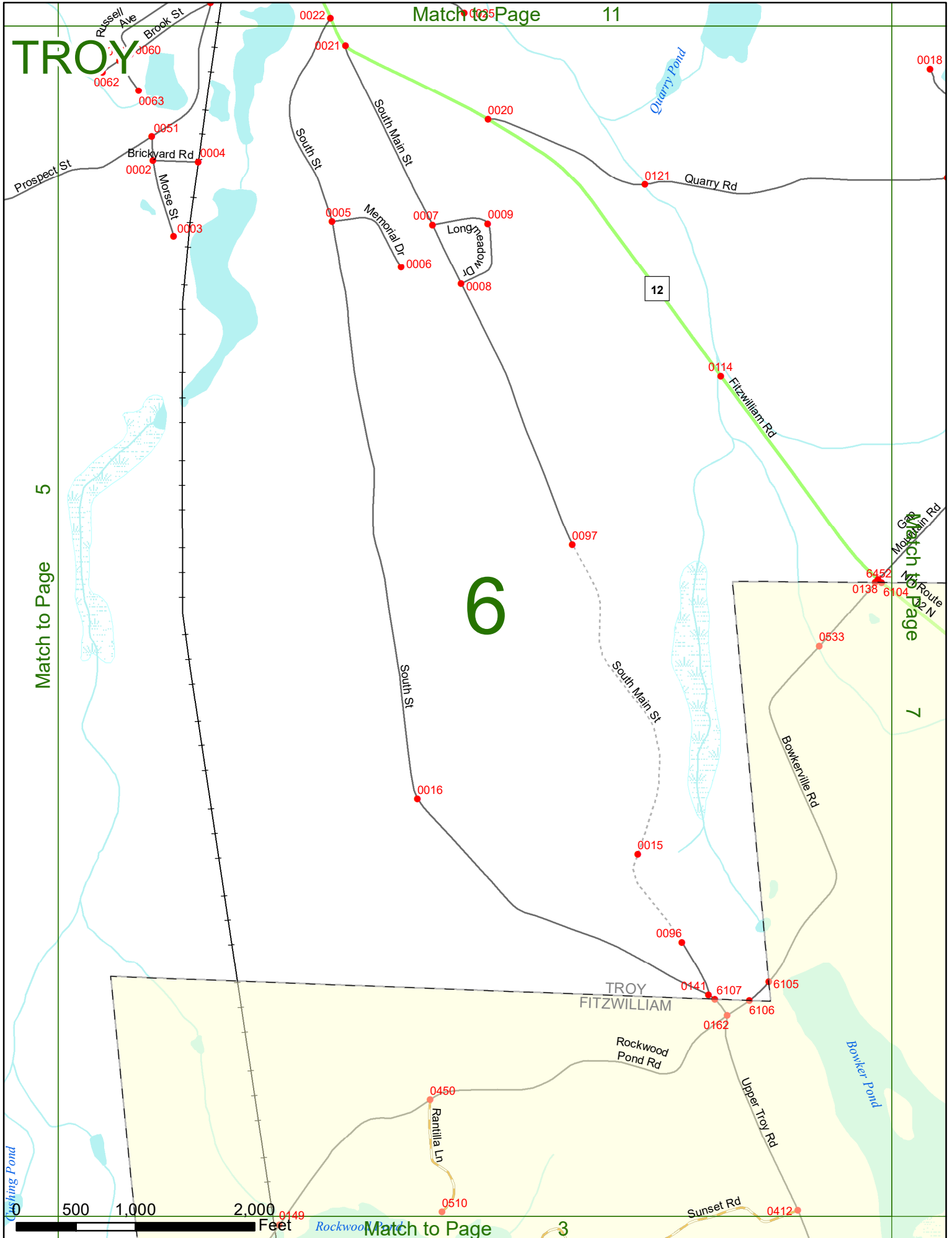
TROY

Match to Page 11


Match to Page 5

Match to Page 7

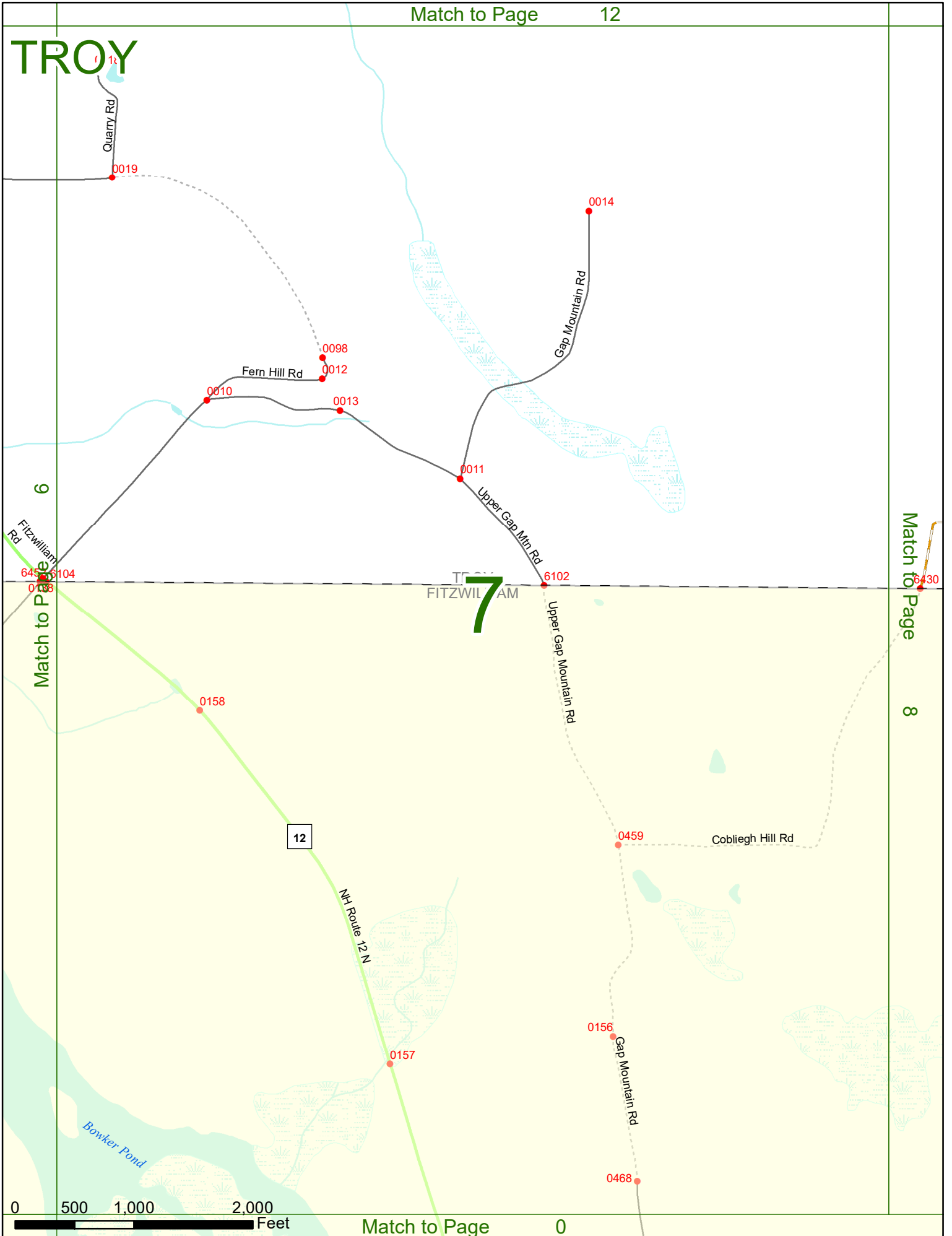
6



Match to Page 3



TROY



6

7

8

Match to Page

Match to Page

Match to Page

TROY

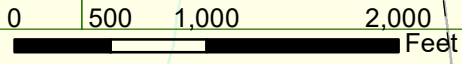
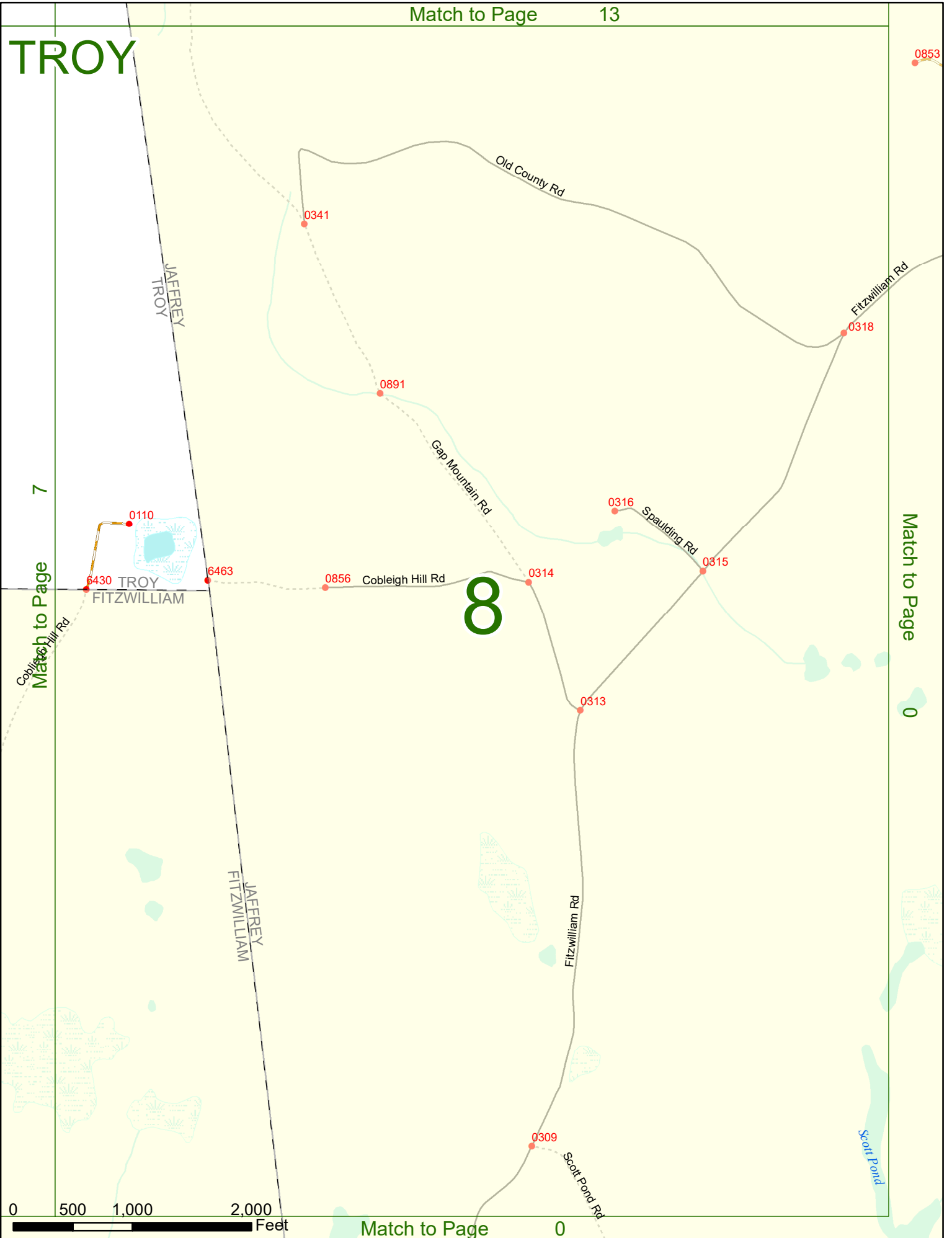
7

Match to Page

Match to Page

0

8



TROY

TROY
SWANZEY

9

Match to Page 10



0104

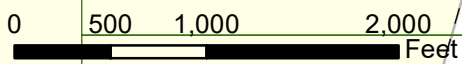
0080

Mackey Rd

Troy Hill Rd

0243

6401



Corey Pond

Match to Page 15

TROY

MARLBOROUGH
TROY

9

Match to Page

10

12

Match to Page

11

0089

0107

0076

0120

0149

0073

0071

0070

0081

0079

0113

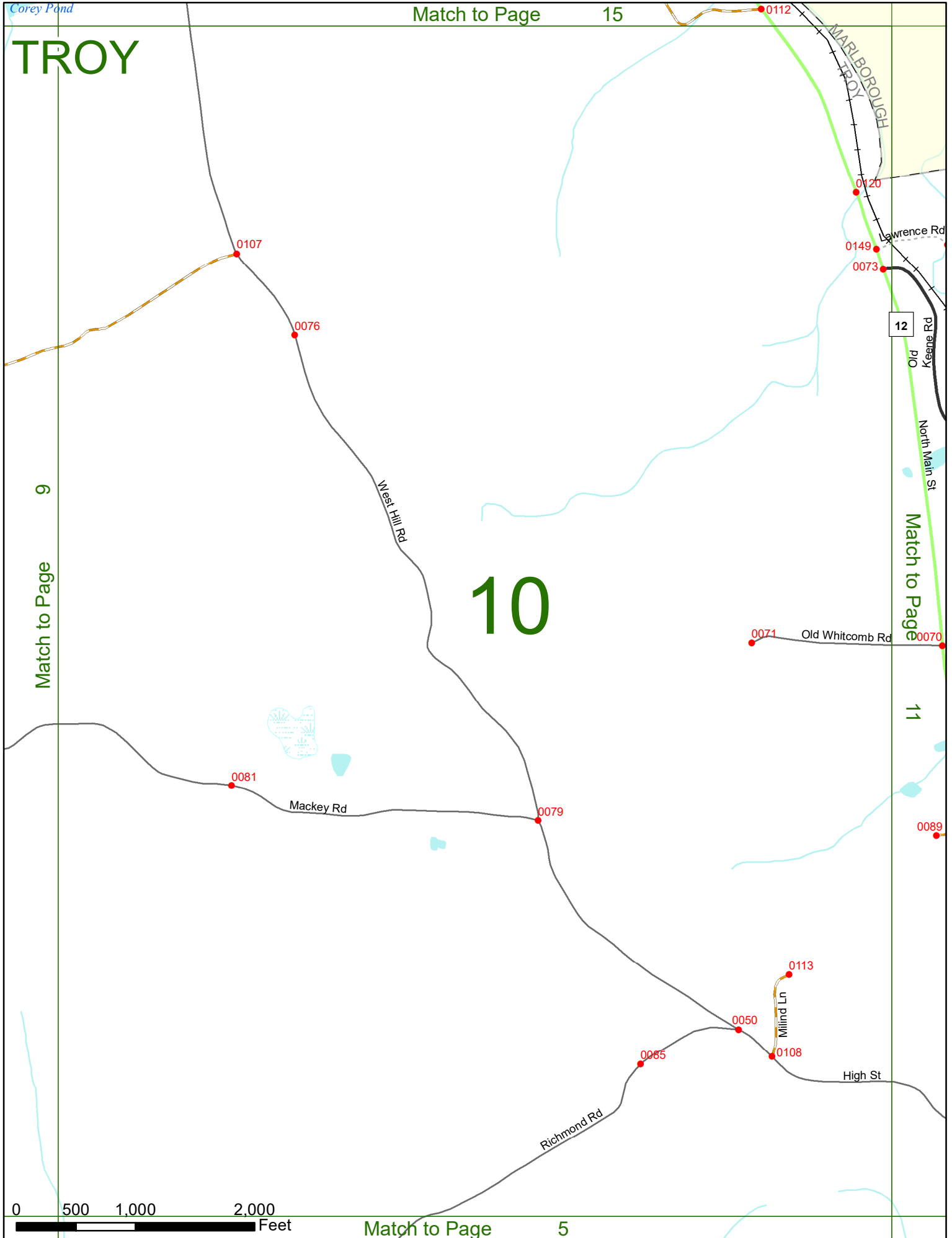
0050

0085

0108



Match to Page 5



TROY

MARLBOROUGH
TROY

Bigelow
Hill Rd

0120
0149
0073
0150
0075
0135
0074
Lawrence Rd
Old Keene Rd
North Main St

Farrar Pond

11

Match to Page

12

10

Match to Page

Old Whitcomb Rd 0070

12

0115
0100
0088
Cranberry
Hill Rd
0089
0129
0087
0130

0133

Bigelow Hill Rd

0127

Colonial Dr
Gardner Way
0093
0092
0094

Monadnock St

Derby Ln
0049
0134
0048
0047
0144
0041
0059
0058
0057
0054
0052
0053
0056
0055
0056
0054
0052

School St
0045
Dustin St
0122
0043
0042
Thayer Ave
0044
0040
0035
0143
0039
0038
0037
0035
0142
0036
0037
0038
0039
0040
0041
0042
0043
0044
0045
0046
0047
0048
0049
0050
0051
0052
0053
0054
0055
0056
0057
0058
0059
0060
0061
0062
0063
0064
0065
0066
0067
0068
0069
0070
0071
0072
0073
0074
0075
0076
0077
0078
0079
0080
0081
0082
0083
0084
0085
0086
0087
0088
0089
0090
0091
0092
0093
0094
0095
0096
0097
0098
0099
0100
0101
0102
0103
0104
0105
0106
0107
0108
0109
0110
0111
0112
0113
0114
0115
0116
0117
0118
0119
0120
0121
0122
0123
0124
0125
0126
0127
0128
0129
0130
0131
0132
0133
0134
0135
0136
0137
0138
0139
0140
0141
0142
0143
0144
0145
0146
0147
0148
0149
0150
0151
0152
0153
0154
0155
0156
0157
0158
0159
0160

Mill St

Mill Pond Park

High St

Prospect St
0041
0042
0043
0044
0045
0046
0047
0048
0049
0050
0051
0052
0053
0054
0055
0056
0057
0058
0059
0060
0061
0062
0063
0064
0065
0066
0067
0068
0069
0070
0071
0072
0073
0074
0075
0076
0077
0078
0079
0080
0081
0082
0083
0084
0085
0086
0087
0088
0089
0090
0091
0092
0093
0094
0095
0096
0097
0098
0099
0100
0101
0102
0103
0104
0105
0106
0107
0108
0109
0110
0111
0112
0113
0114
0115
0116
0117
0118
0119
0120
0121
0122
0123
0124
0125
0126
0127
0128
0129
0130
0131
0132
0133
0134
0135
0136
0137
0138
0139
0140
0141
0142
0143
0144
0145
0146
0147
0148
0149
0150
0151
0152
0153
0154
0155
0156
0157
0158
0159
0160

0 500 1,000 2,000 Feet

TROY

Match to Page 16

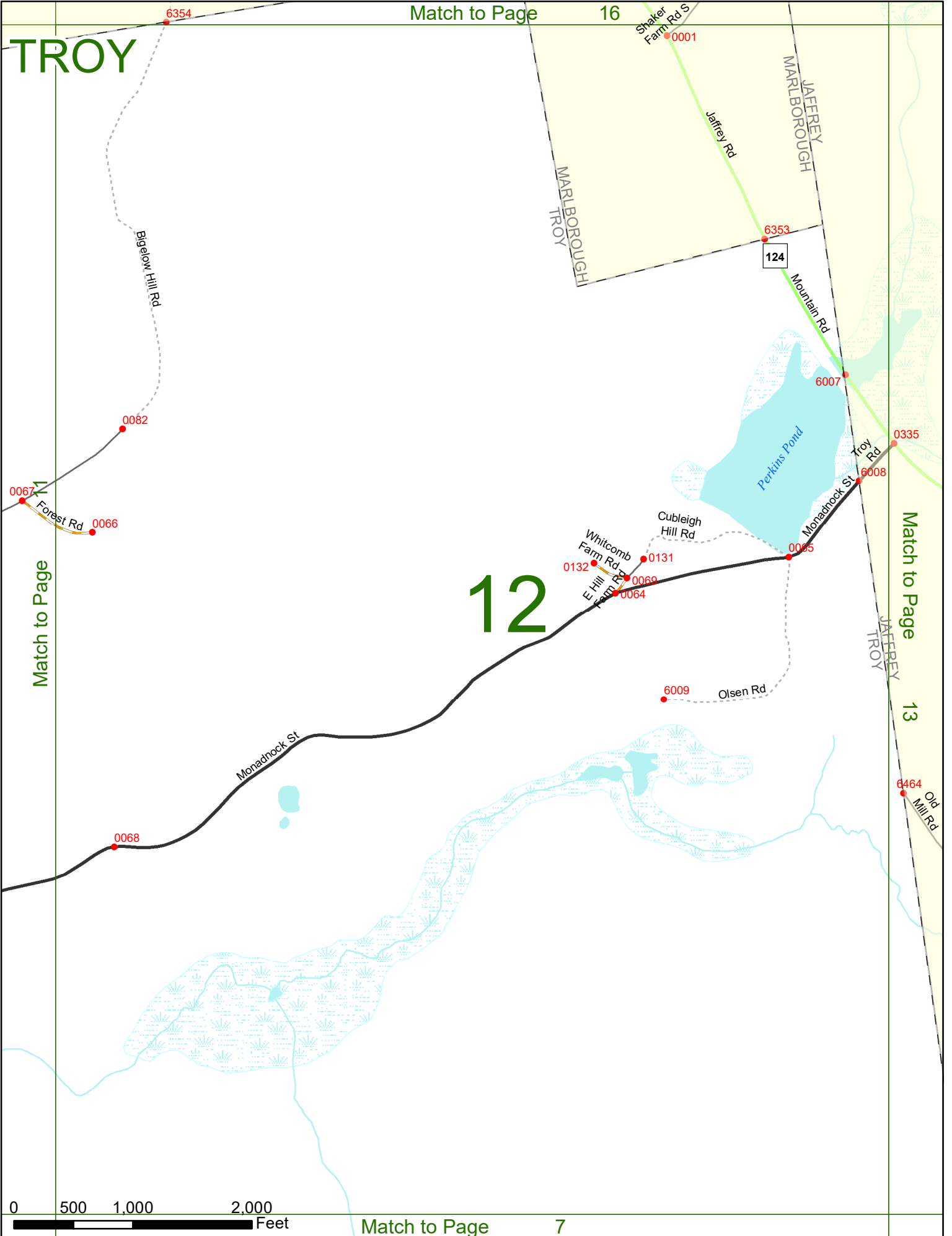
12

Match to Page 13

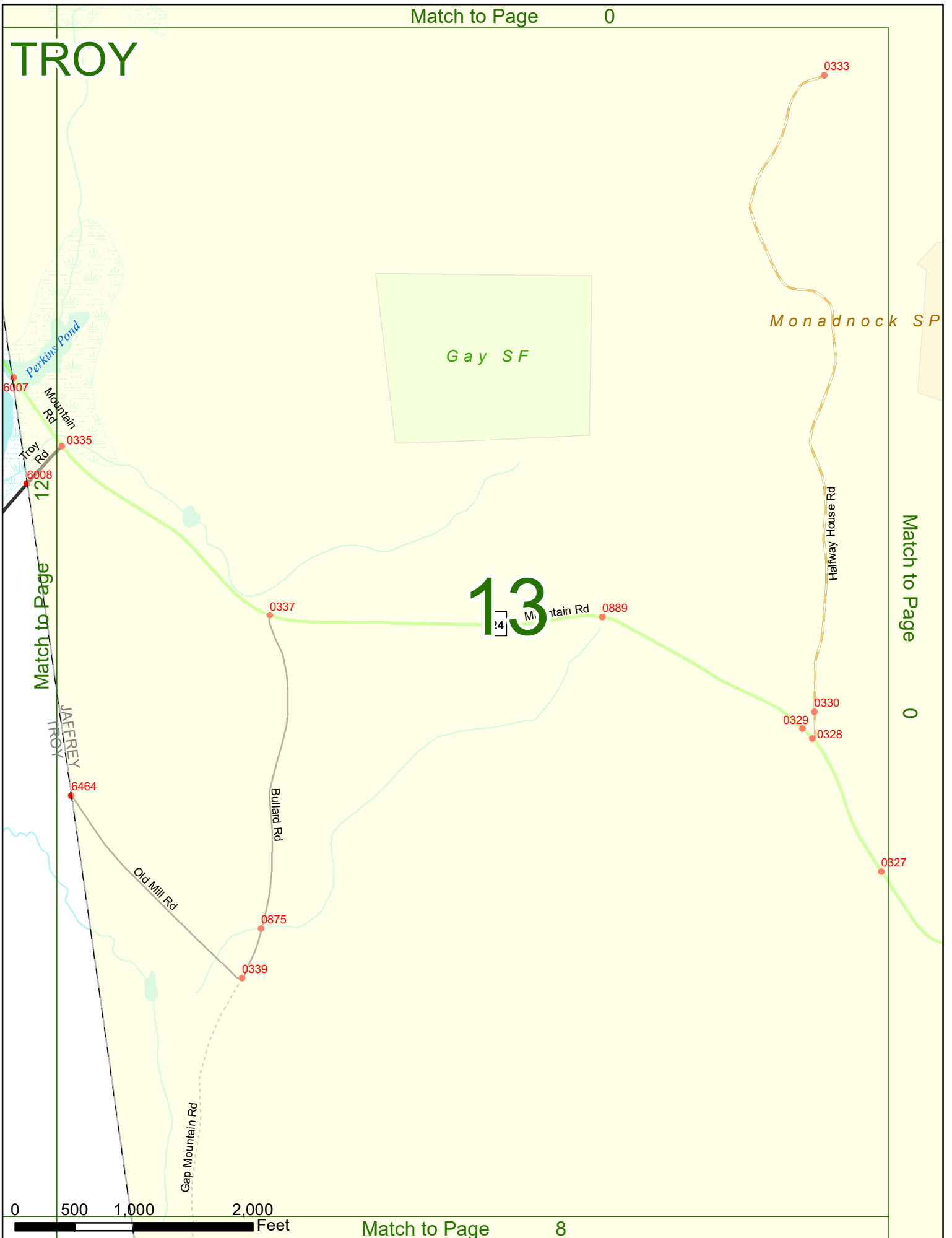
Match to Page

Match to Page 7

0 500 1,000 2,000 Feet



TROY



13

TROY

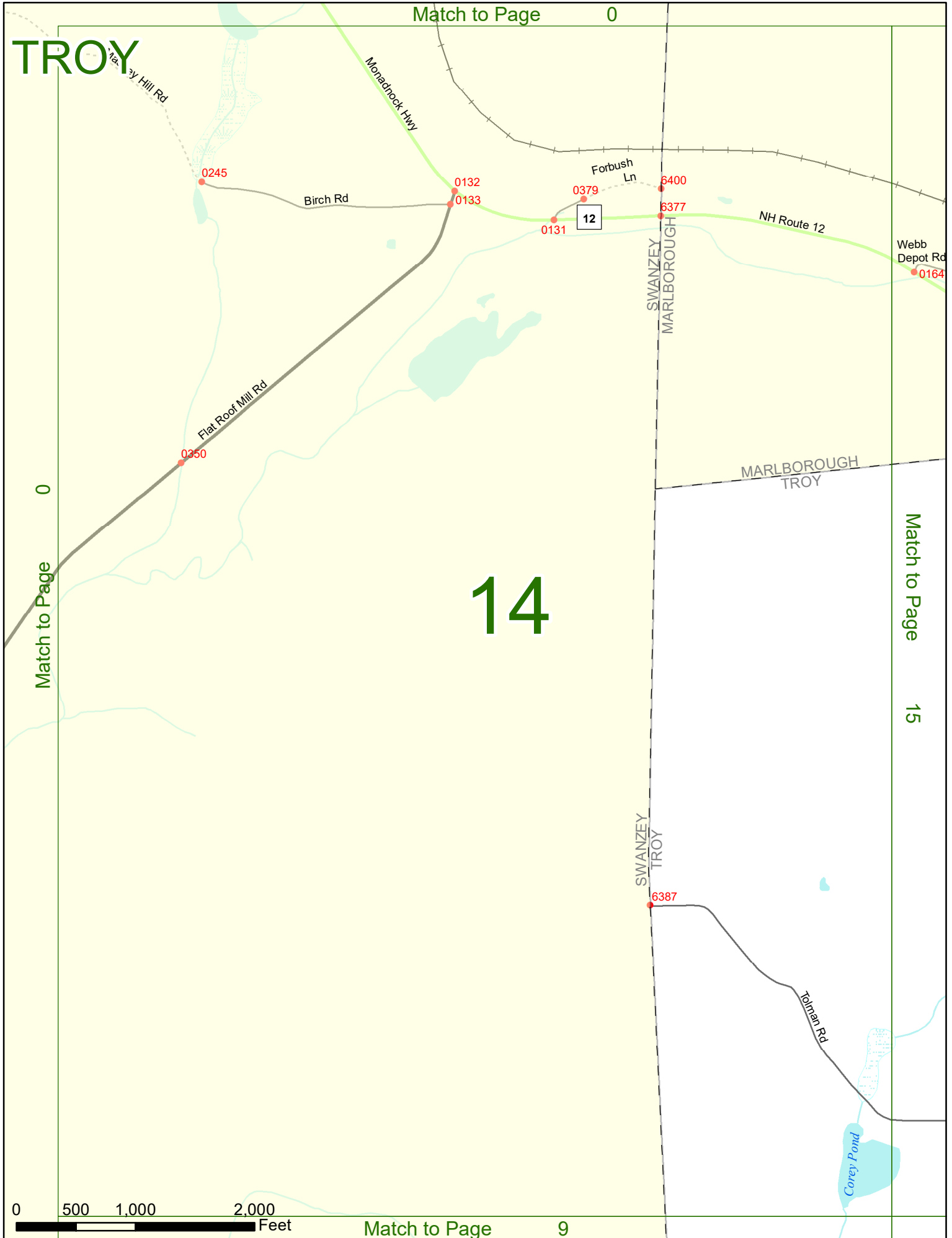

Match to Page 0

Match to Page 0

Match to Page 15

14

Match to Page 9



TROY

Match to Page 0

0032

0044

Thatcher Hill Rd

0040

0042

Sandy Way

0247

0165

Webb Depot Rd

0164

0031

0030

Maple Ln

Troy Rd

12

PS 411 Entrance

0256

0297

0296

MARLBOROUGH TROY NH Route 12

15

0006

0008

Match to Page 0

14

Match to Page 14

0078

West Hill Rd

6358

North Main St

6357

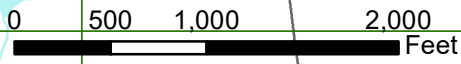
6356

Tolman Rd

0077

0111

0112



Match to Page 10

Match to Page 0

TROY

Old Troy Rd

DUBLIN
MARLBOROUGH

0136

Heathersage Ln

0287

Hunt Rd

0254

0022

0266

Old Dublin Rd

0014

Cross Rd

0015

Match to Page 0

Monadnock Dr

0017

Porter Ln

0016
0002

16

Shaker Farm Rd N

6005

JAFFREY
MARLBOROUGH

Shaker Farm Rd S

0884

Match to Page 0

124

Jaffrey Rd

Bigelow Hill Rd

0265

6006

MARLBOROUGH
TROY



Match to Page 12

0001