

New Hampshire
DOT
 Department of Transportation

Maps and data sets are not guaranteed to be free from errors and omissions. Data is in a constant state of update and correction by various groups and agencies. Information displayed on this map is the best available at the time of publication.

2022 Nodal Reference Bookmap

LEGEND



NHDOT will accept crash locations based on the State of NH Uniform Police Traffic Accident Report.

Crash occurred on:

Option 1 Street Address
 123 Main Street

Option 2 Route No and/or Distance from NESW Intesecting Road, Bridge,
 Street name Intersecting Street Town/County line
 Main Street 500 E Oak Street

Option 3 First Node Distance from First Node Second Node
 515 212 632

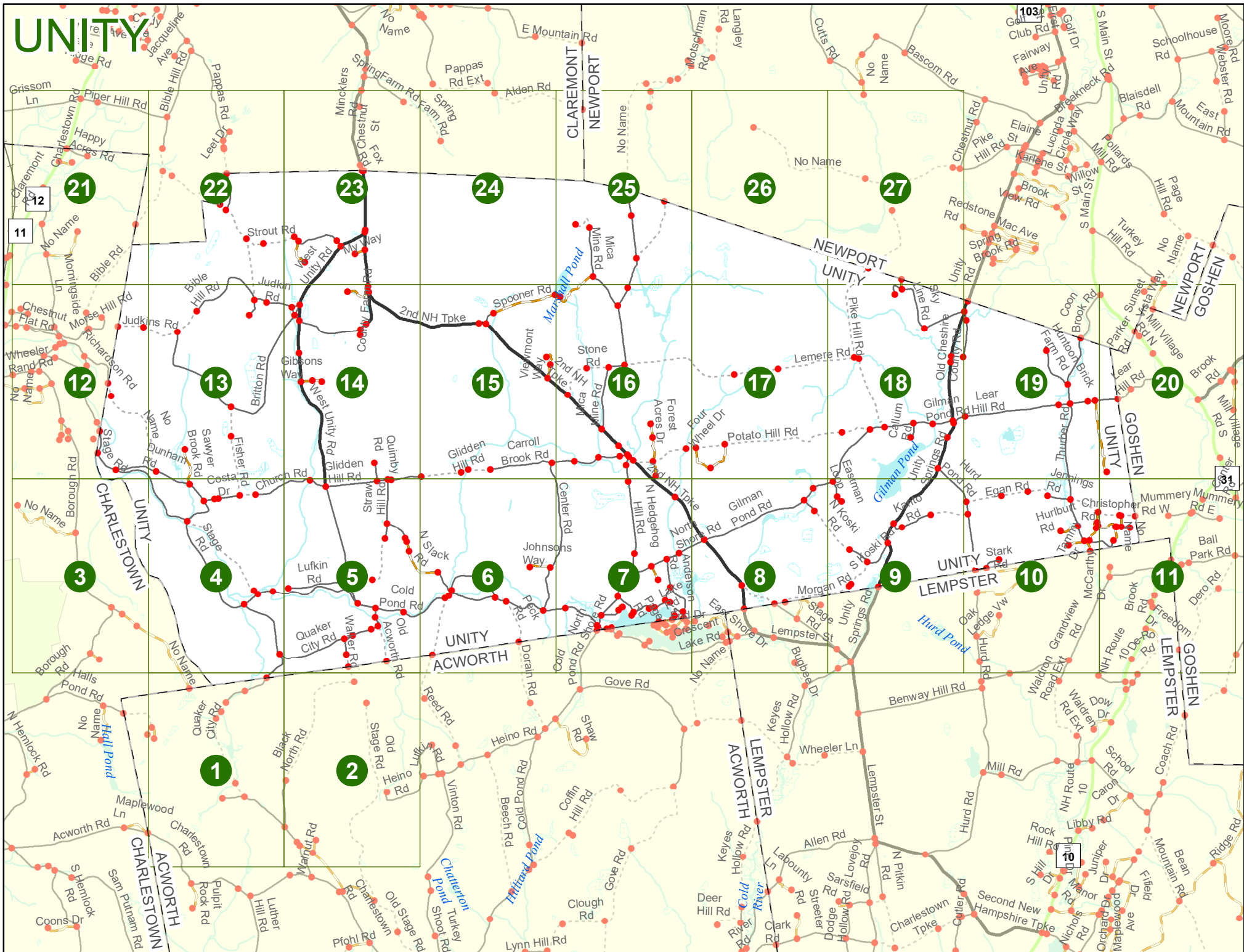
Option 4 Route No and/or Mile Marker on Interstate Only NESW Mile (Marker)
 Street name
 189S 700 feet S 36.8

Option 3 – Example

Street Name Loudon Road
First Node 803
Distance from First Node 318 Ft
Second Node 813



UNITY



UNITY

Match to Page 4

4

CHARLESTOWN
ACWORTH

6318

UNITY
ACWORTH

0379

Black
North Rd

6044

0130

0338

0348

Hells
Pond Rd

0463

0461

0462

1

Quaker City Rd

0360

0115

McWethy Rd

0114

Match to Page 2

2

0132

Black North Rd

0113

Maplewood
Ln
Acworth
Rd

6088

Charlestown Rd

0 500 1,000 2,000 Feet

Match to Page 0

0

UNITY

UNITY
C WORTH

Match to Page 5

5

Match to Page 1

1

2

Match to Page 0

0

Reed Rd

0134

0128

0131

Black North Rd

0132

Black North Rd

0113

Quaker City Rd

0116

0390

Walnut Rd

0391

0464

Old Charlestown Rd


Old Stage Rd

0309

Heino Rd

Larkin Rd

0307



Match to Page

0

UNITY

Match to Page 12

Stage Rd

Borough Rd

0547

0544

UNITY
CHARLESTOWN

0

Match to Page

3

0549

0548

Match to Page

4

0184

0185

0645

Hubbard
Hill SF

Borough Rd

0570

0571

0 500 1,000 2,000 Feet

Match to Page

0

UNITY

Match to Page 13

13

3

Match to Page 3

Match to Page 5

5

4

Sawyer Brook Rd

0270

Fisher Rd

0056

0055

Church Rd

0057

0269 Costa Dr

0352

Dunham Rd

0050

Neal Mine Rd

Stage Rd

Lufkin Rd

0391

0390

0047

0044

0049

Quaker City Rd

0048

Black North Rd

UNITY
CHARLESTOWN

0 500 1,000 2,000 Feet

Match to Page 1

1

UNITY
NORTH

UNITY

Match to Page 14

4

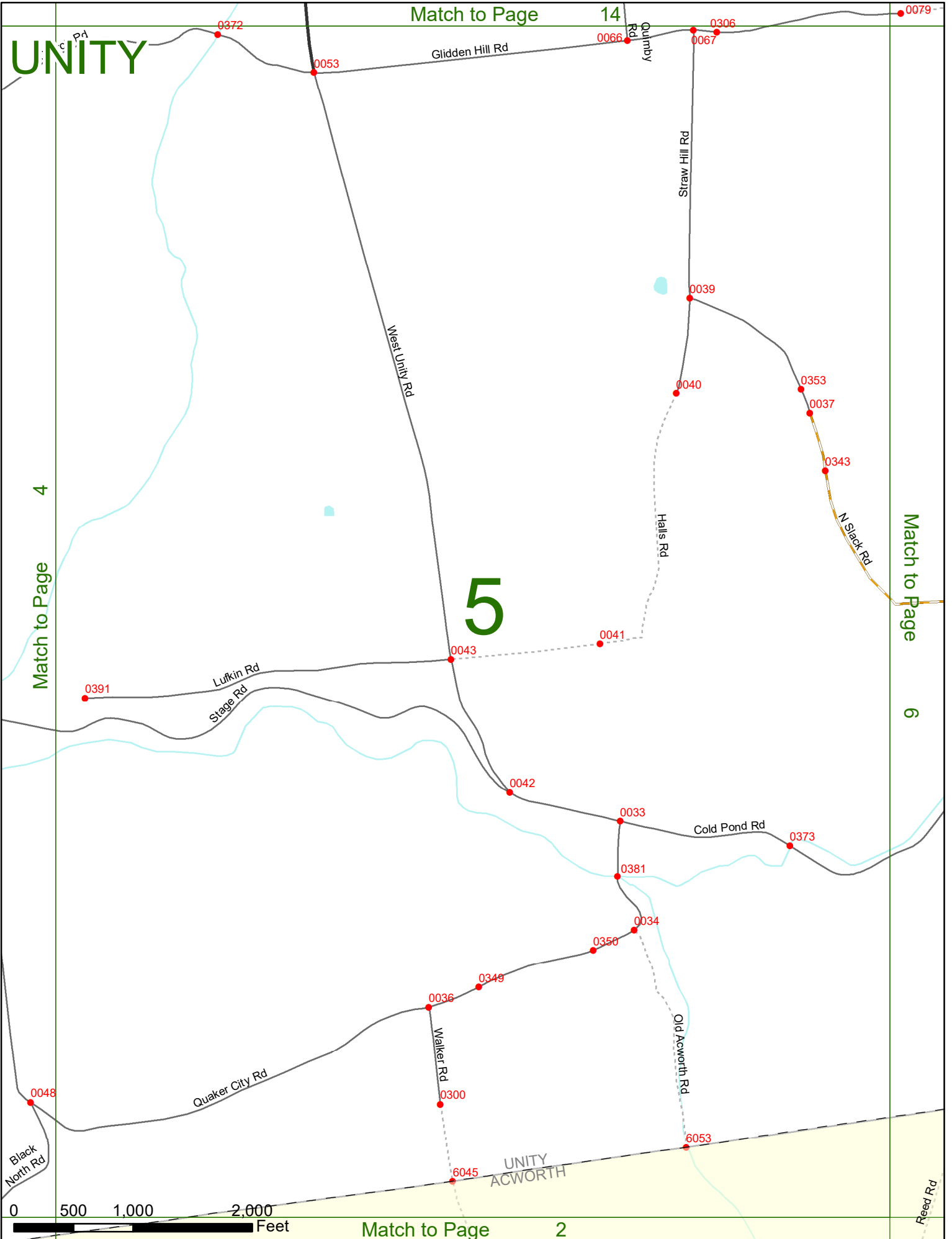
5

Match to Page 6

6

Match to Page 2

0 500 1,000 2,000 Feet



UNITY

5

Match to Page

Match to Page

7

6

0079

N Slack Rd

0038

S Slack Rd

0030

0031

0126

Cold Pond Rd

0387

Copeland Brook Rd

0024

0125

0290

Johnsons Way

0289

0026

Reed Rd


Peck Rd

UNITY
ACWORTH

6043

6042

Dorain Rd



UNITY



Match to Page 16


6

7

Match to Page 8

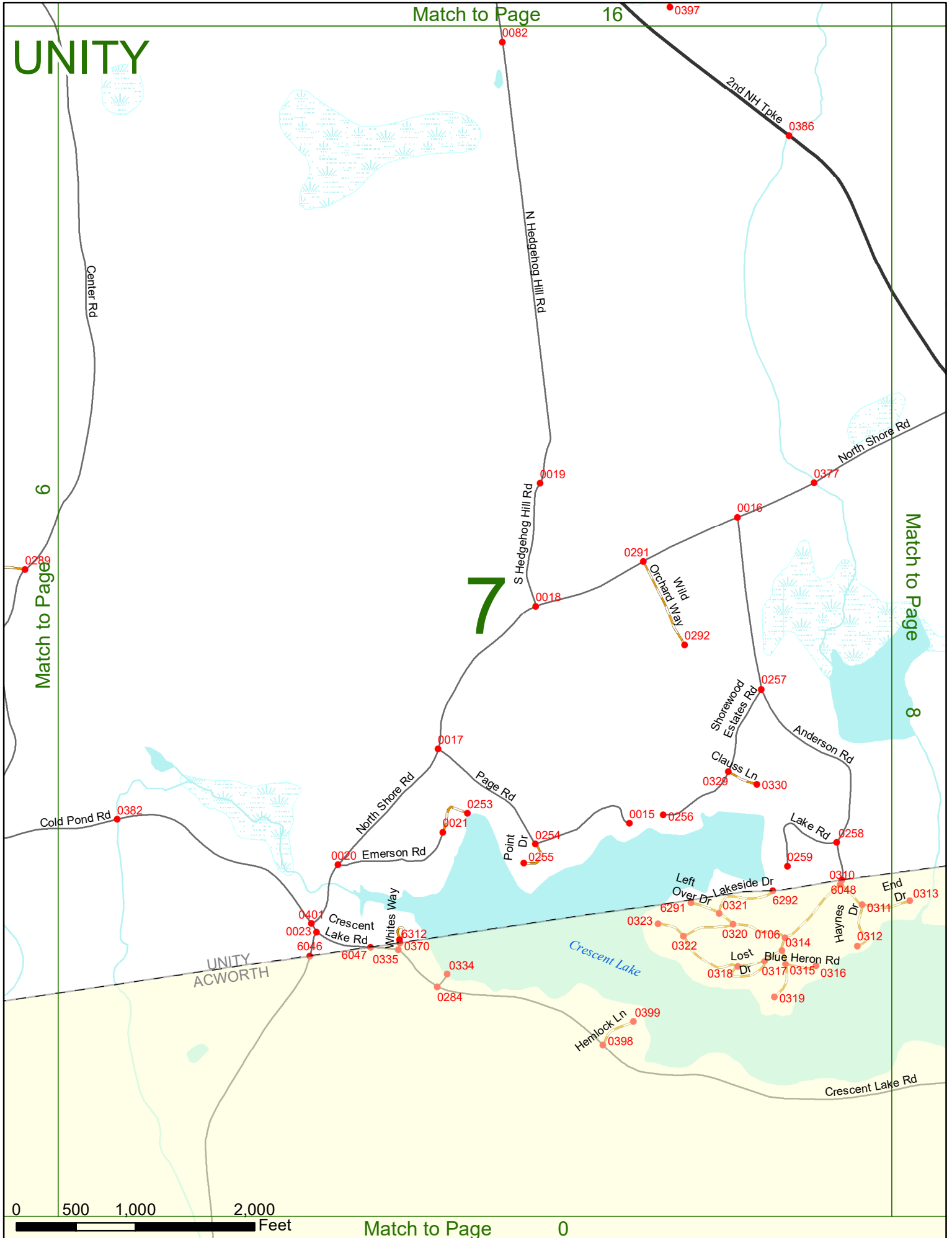
8

UNITY
ACWORTH



Match to Page

0



UNITY

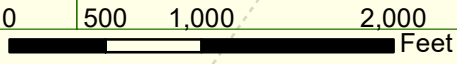
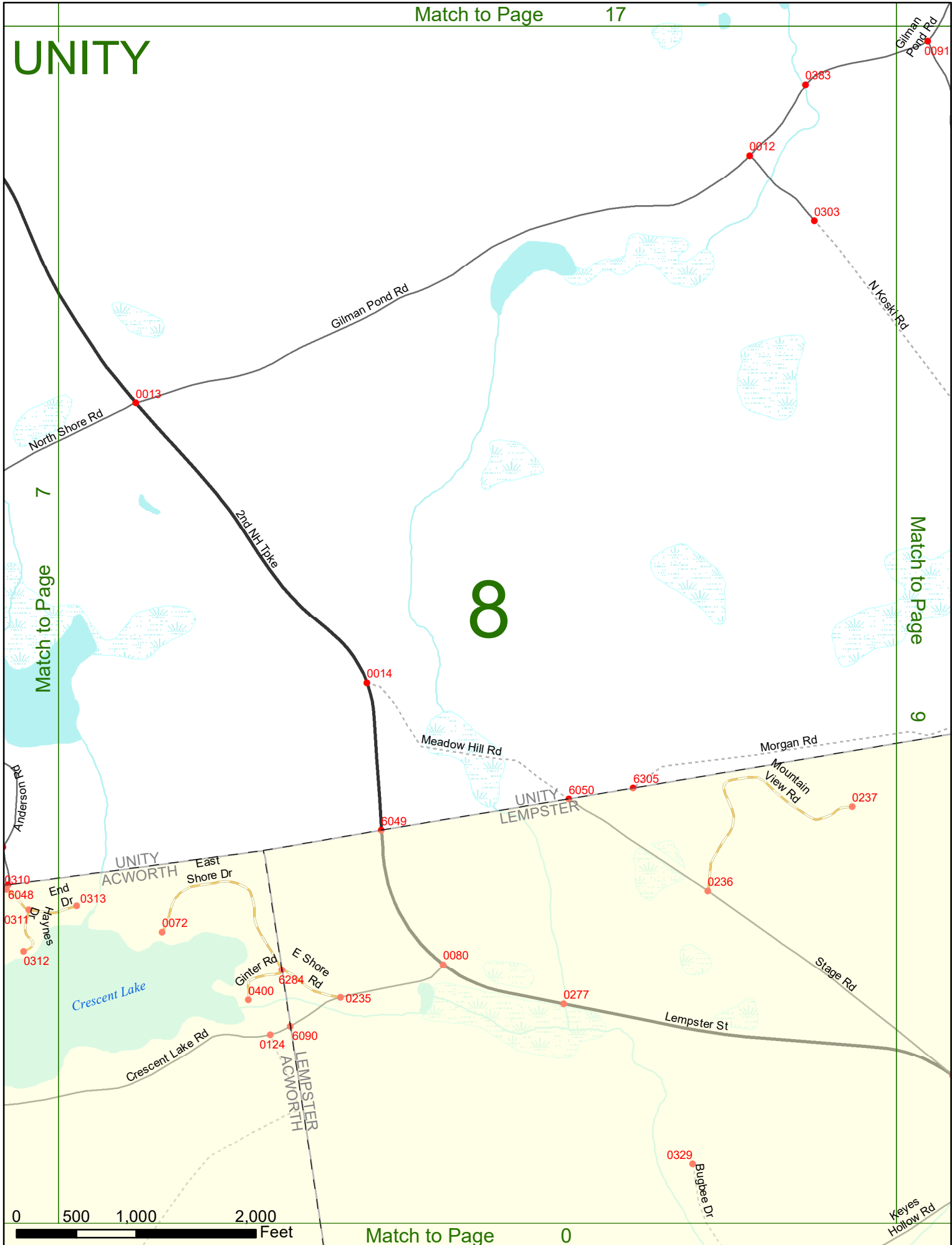
7

Match to Page

Match to Page

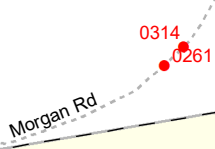
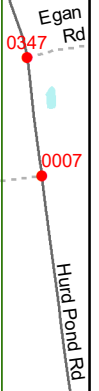
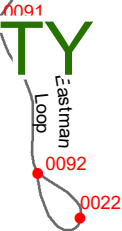
9

8



UNITY

Gilman Pond



9

Match to Page


Quimby Farm Rd



10



Hurd Pond



UNITY

10


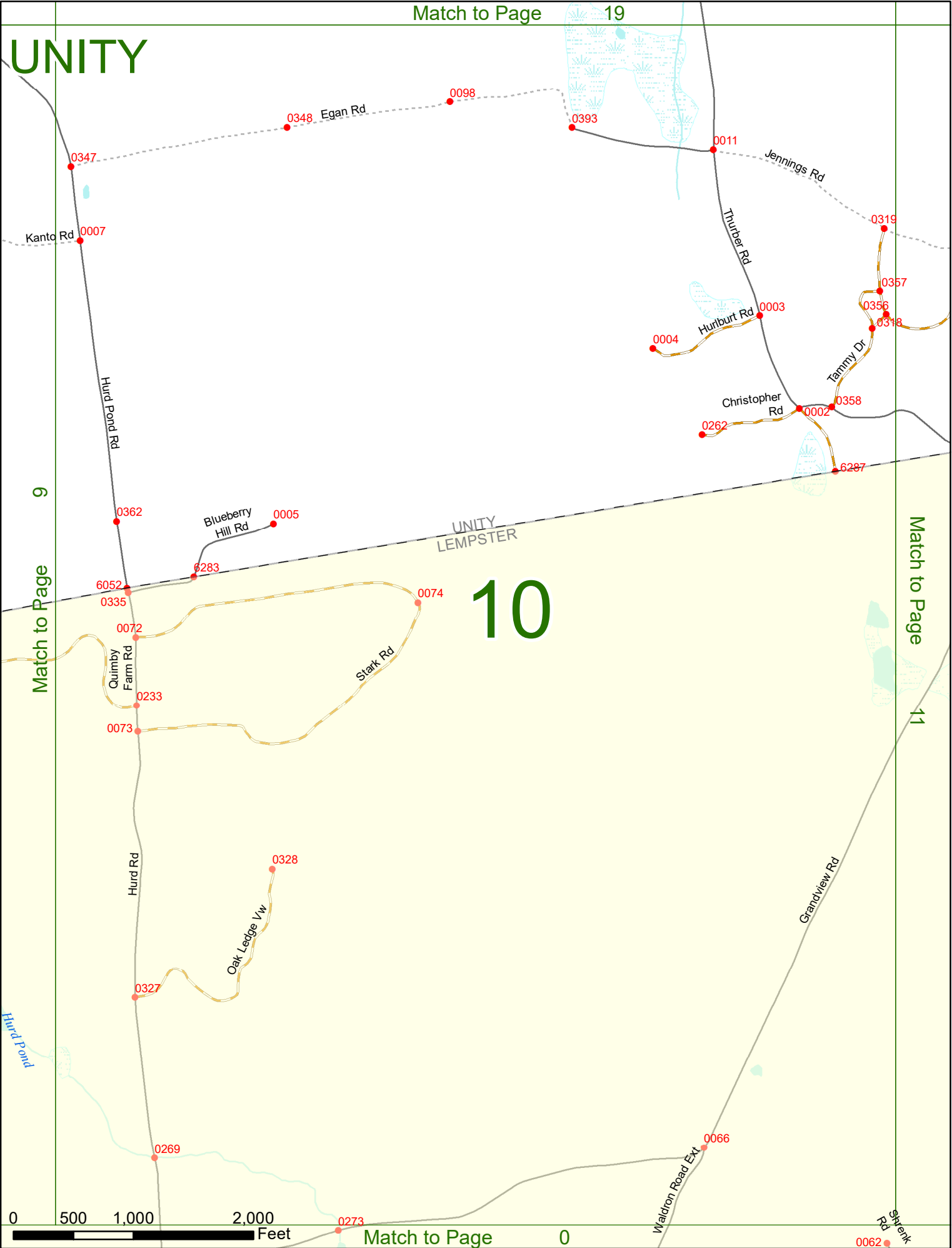
9

Match to Page

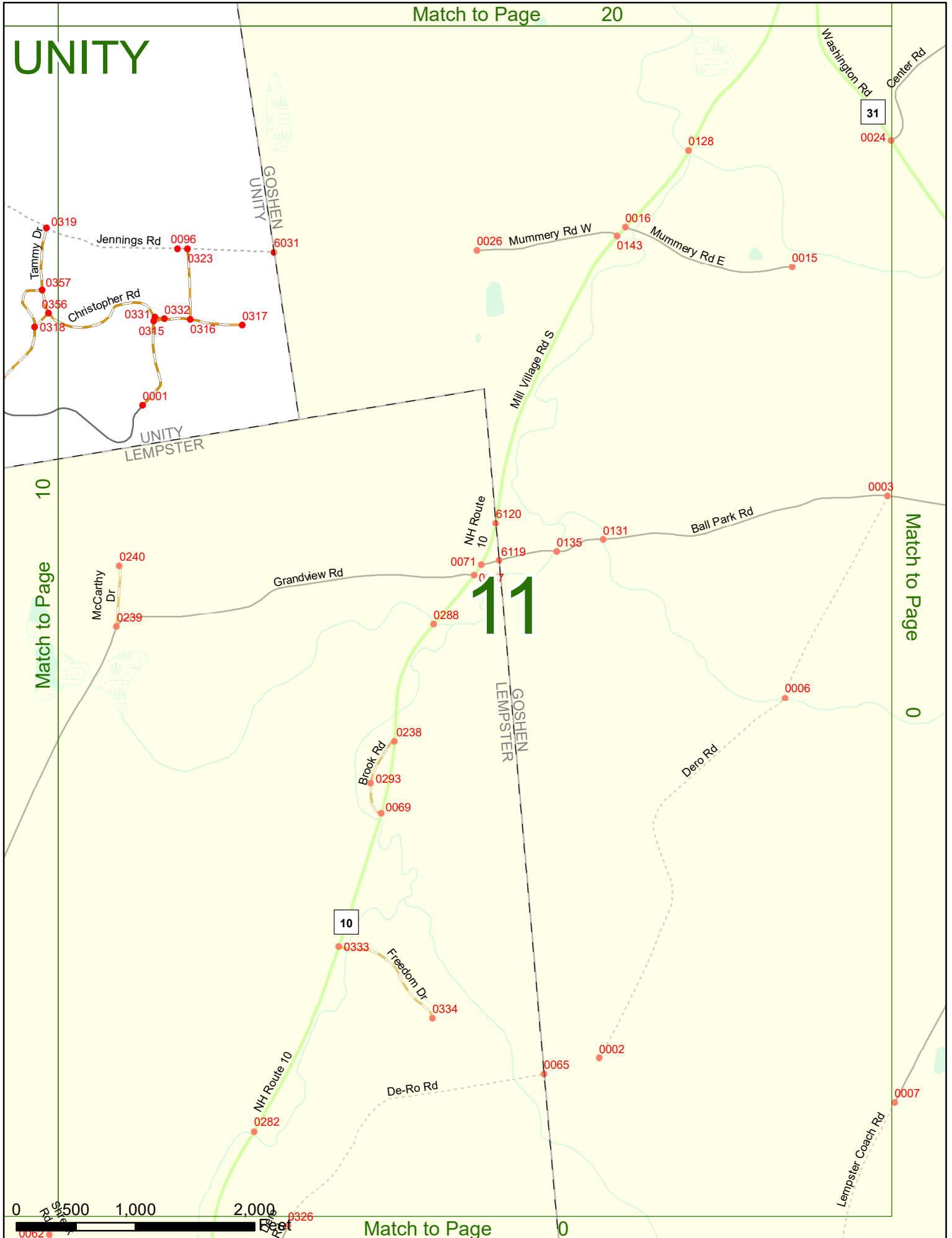
11

Match to Page

UNITY
LEMPSTER



UNITY




10

Match to Page

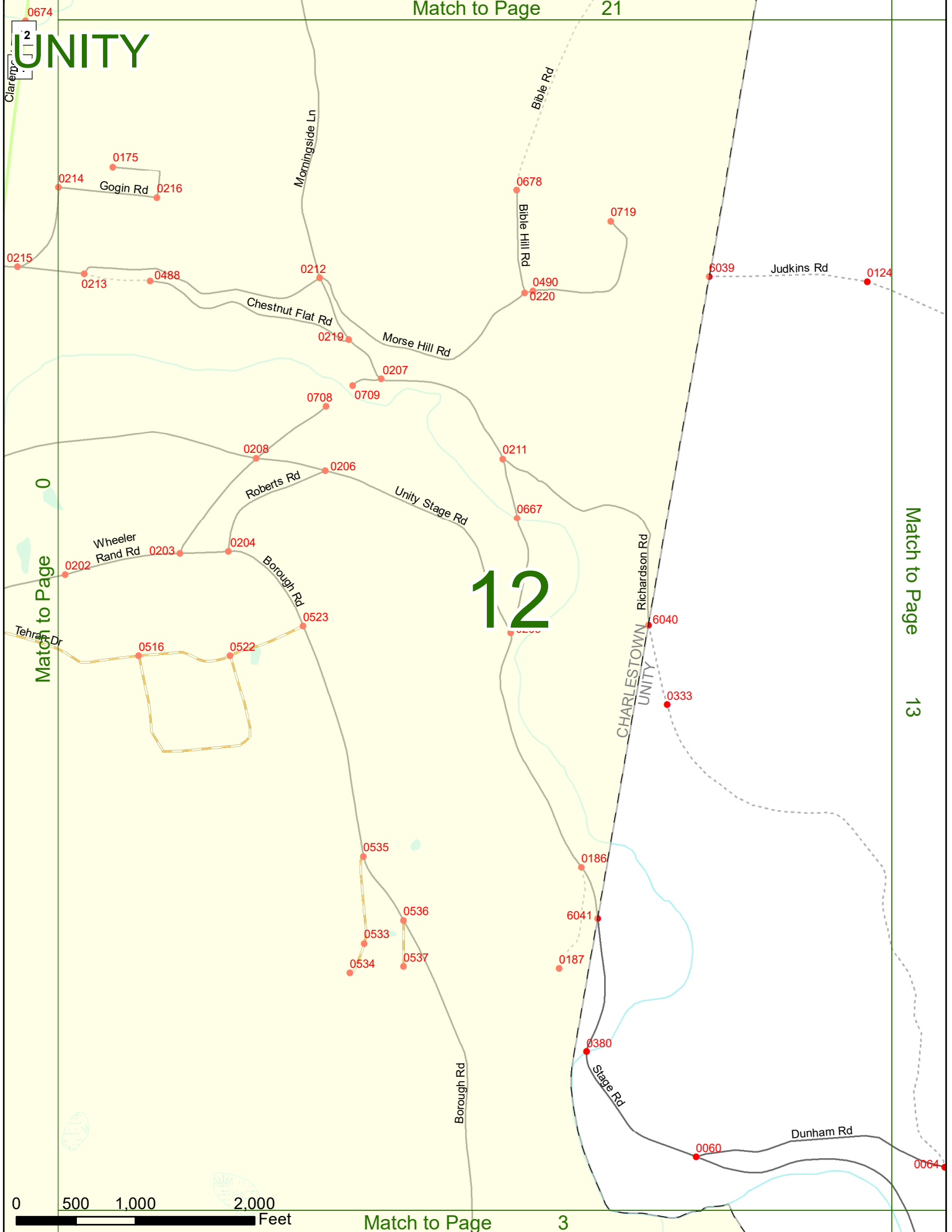
11

Match to Page

0



UNITY



Match to Page 0

Match to Page 13

UNITY

Match to Page 22

12

Match to Page

Match to Page

14

13

Bible Hill Rd

0120

0308

Judkin Rd

9063

0295

0121

0124

Judkins Rd

0294

0059

Britton Rd

0058

0311

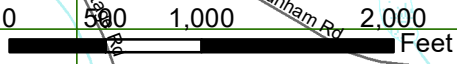
Fisher Rd

0271

Sawyer Brook Rd

0064

Dunham Rd

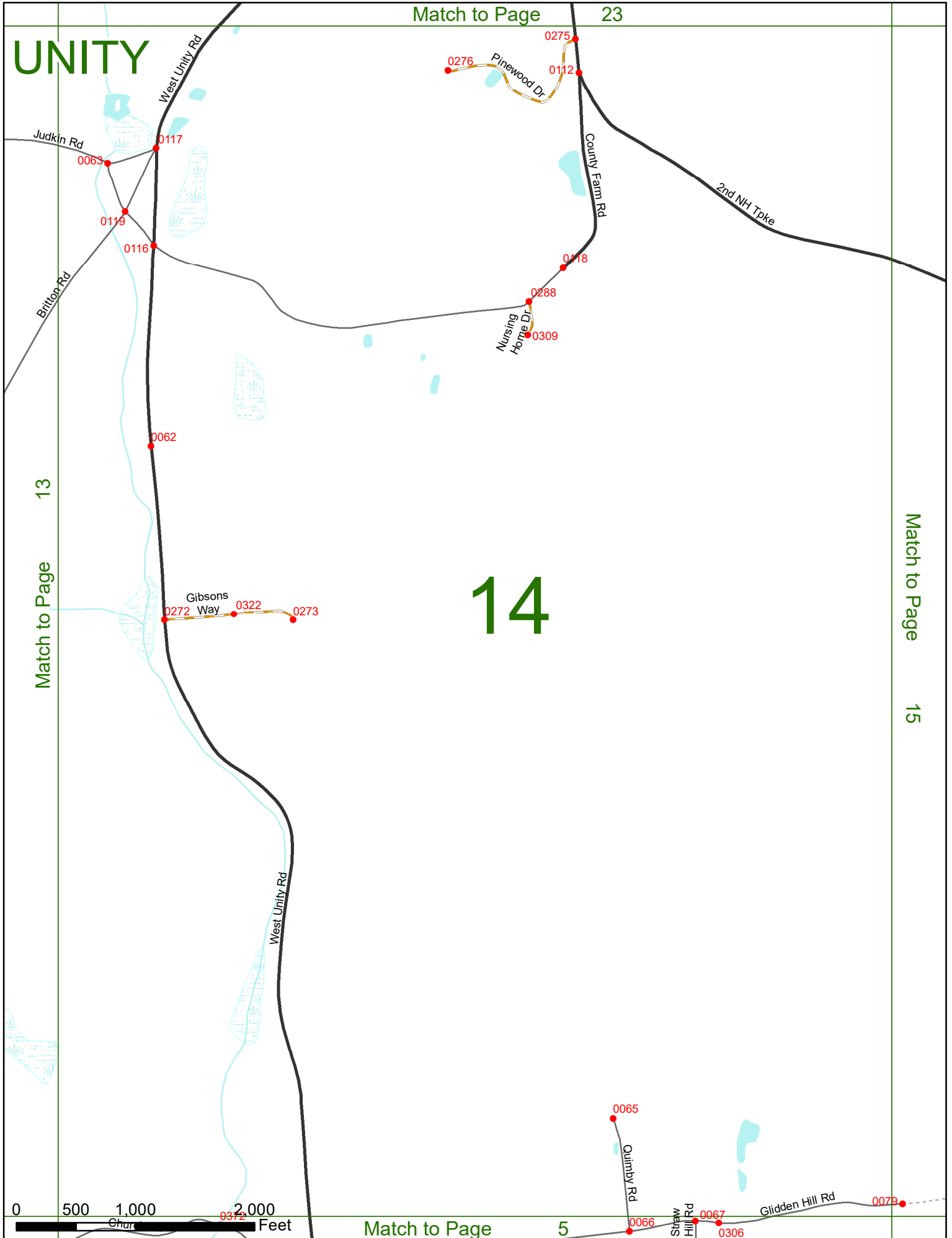


Match to Page

4

Church Rd

UNITY



13

Match to Page

14

Match to Page

15

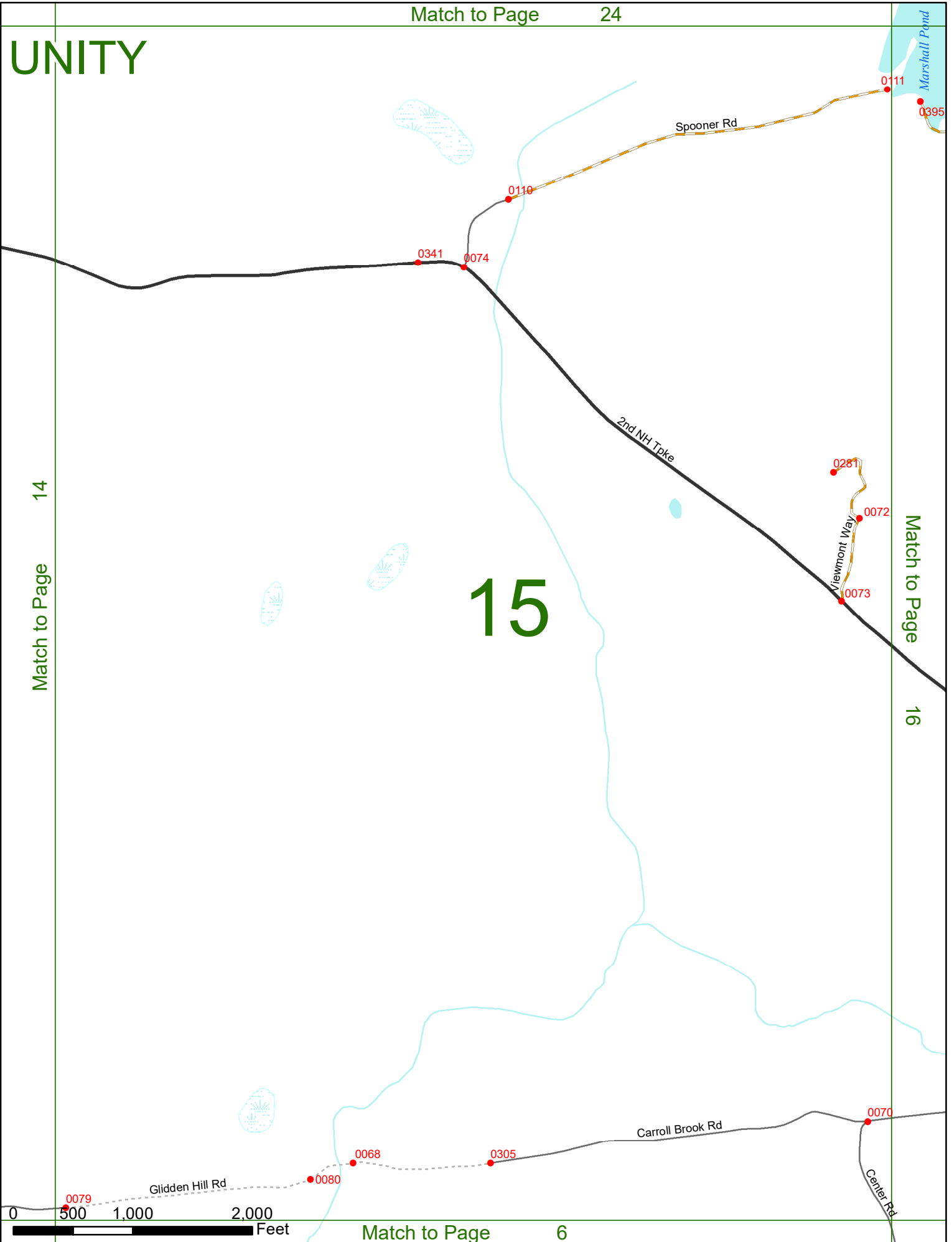


UNITY

Match to Page 14

Match to Page 16

15



Match to Page 25

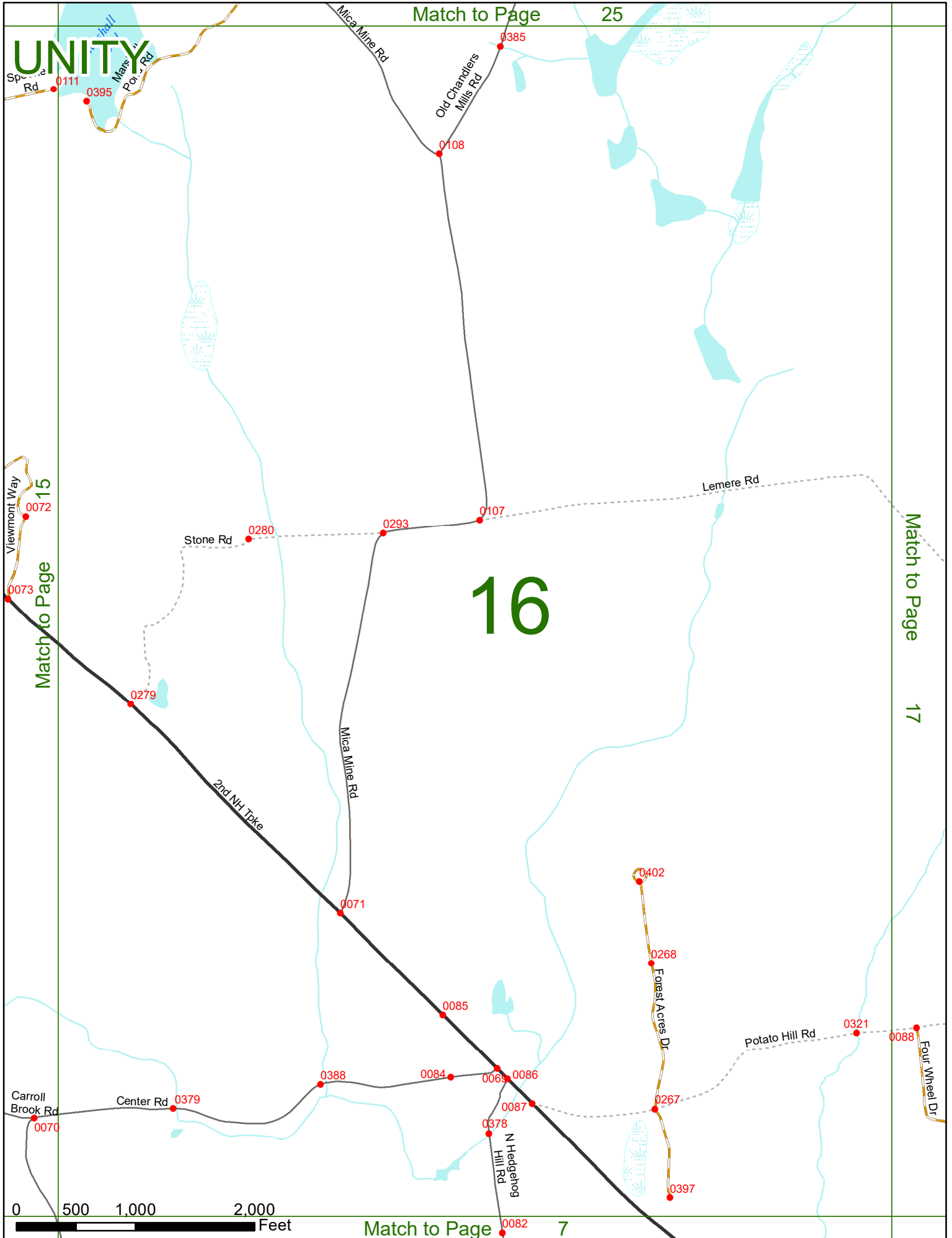
UNITY

16

Match to Page 17

Match to Page 15

Match to Page 7



UNITY

16

Match to Page

Match to Page

18

17

Lemere Rd

0310

0324

Potato Hill Rd

0089

Potato Hill Rd 0088

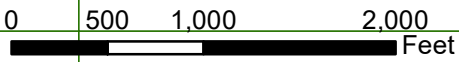
0321

Four Wheel Dr

0090

Gilman Pond Rd

0091



UNITY

Match to Page 27

NEWPORT
UNITY

17

Match to Page

18

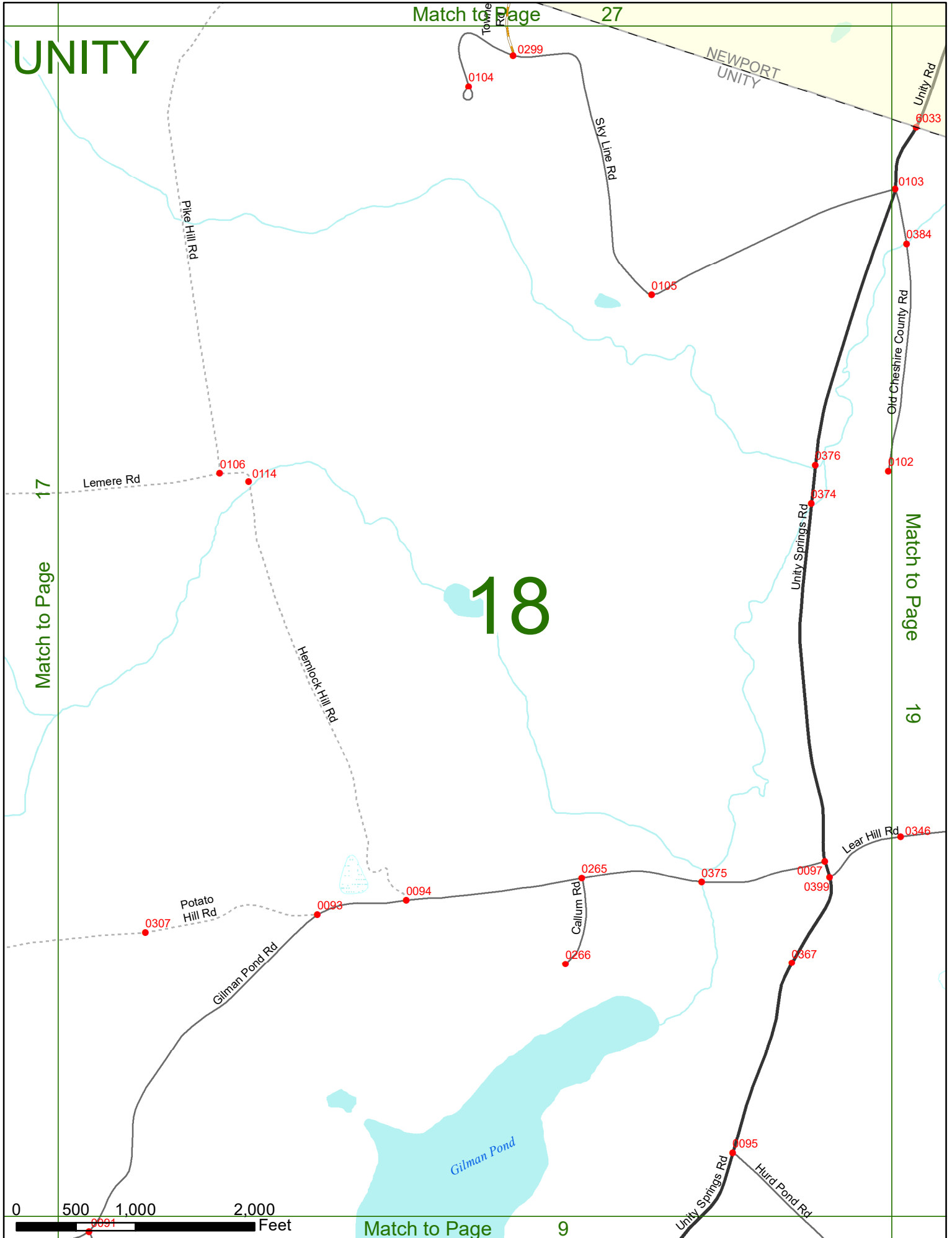
Match to Page

19

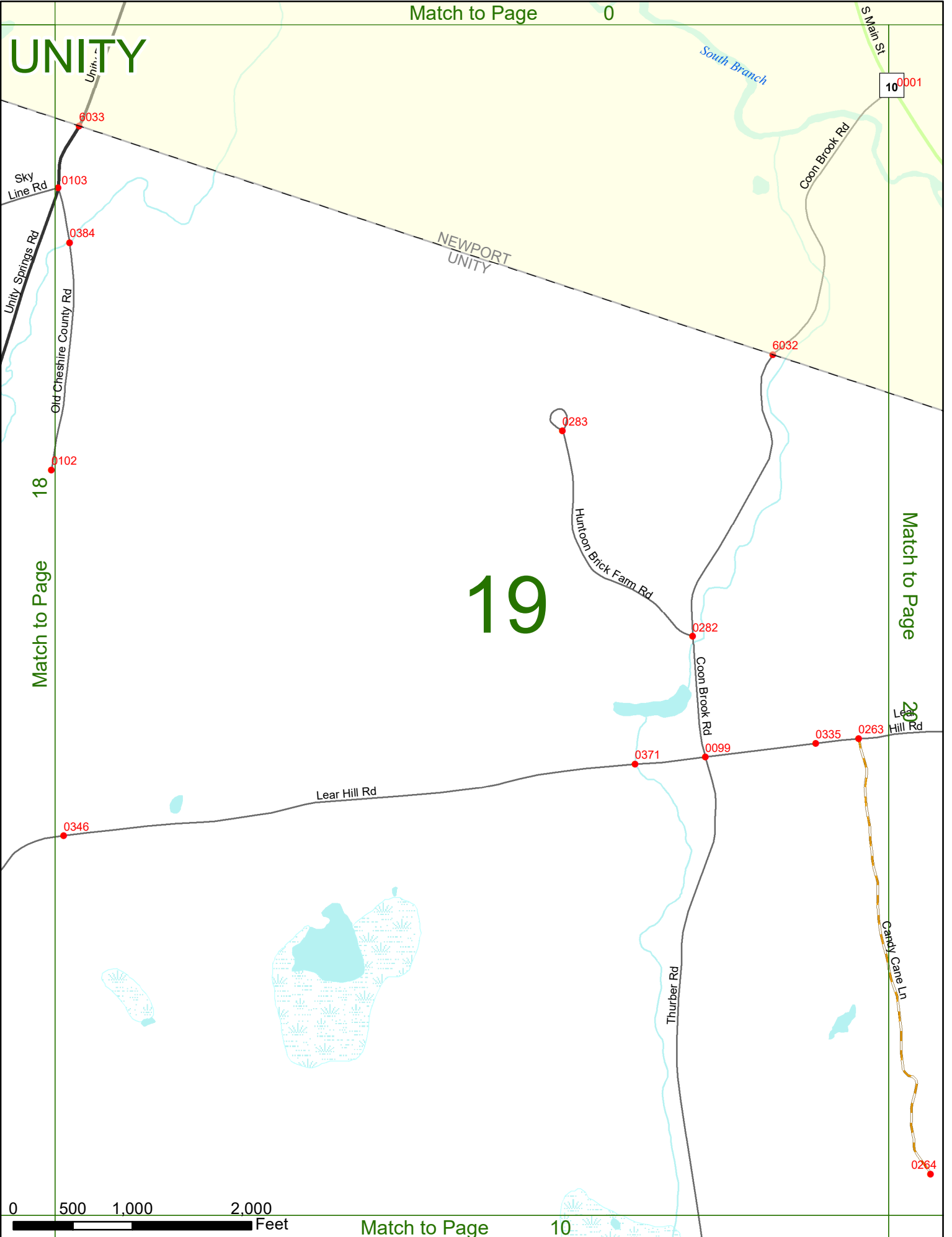
Match to Page



Match to Page 9



UNITY



18

Match to Page

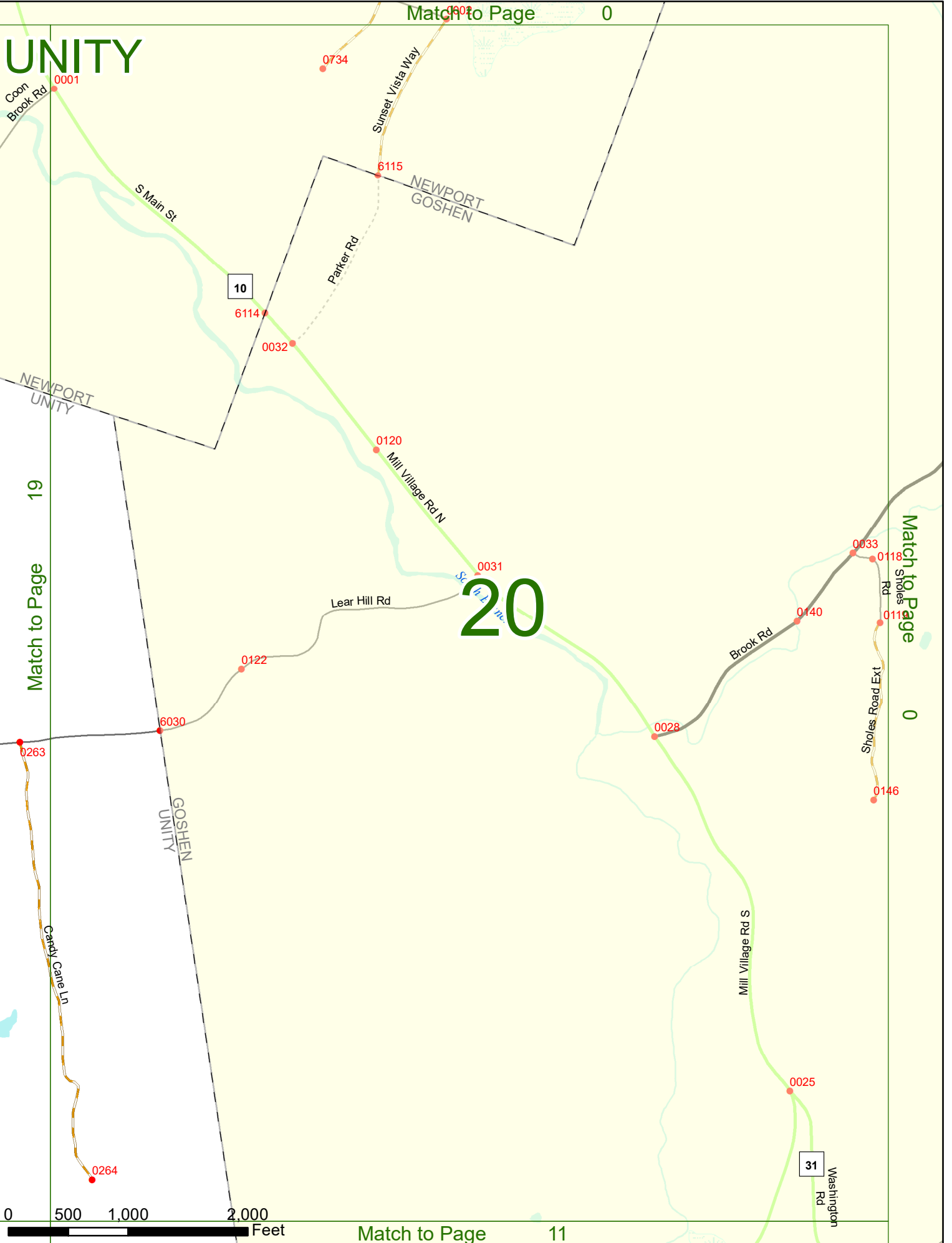
19

Match to Page

20



UNITY



Match to Page 11

UNITY

Match to Page 0

21

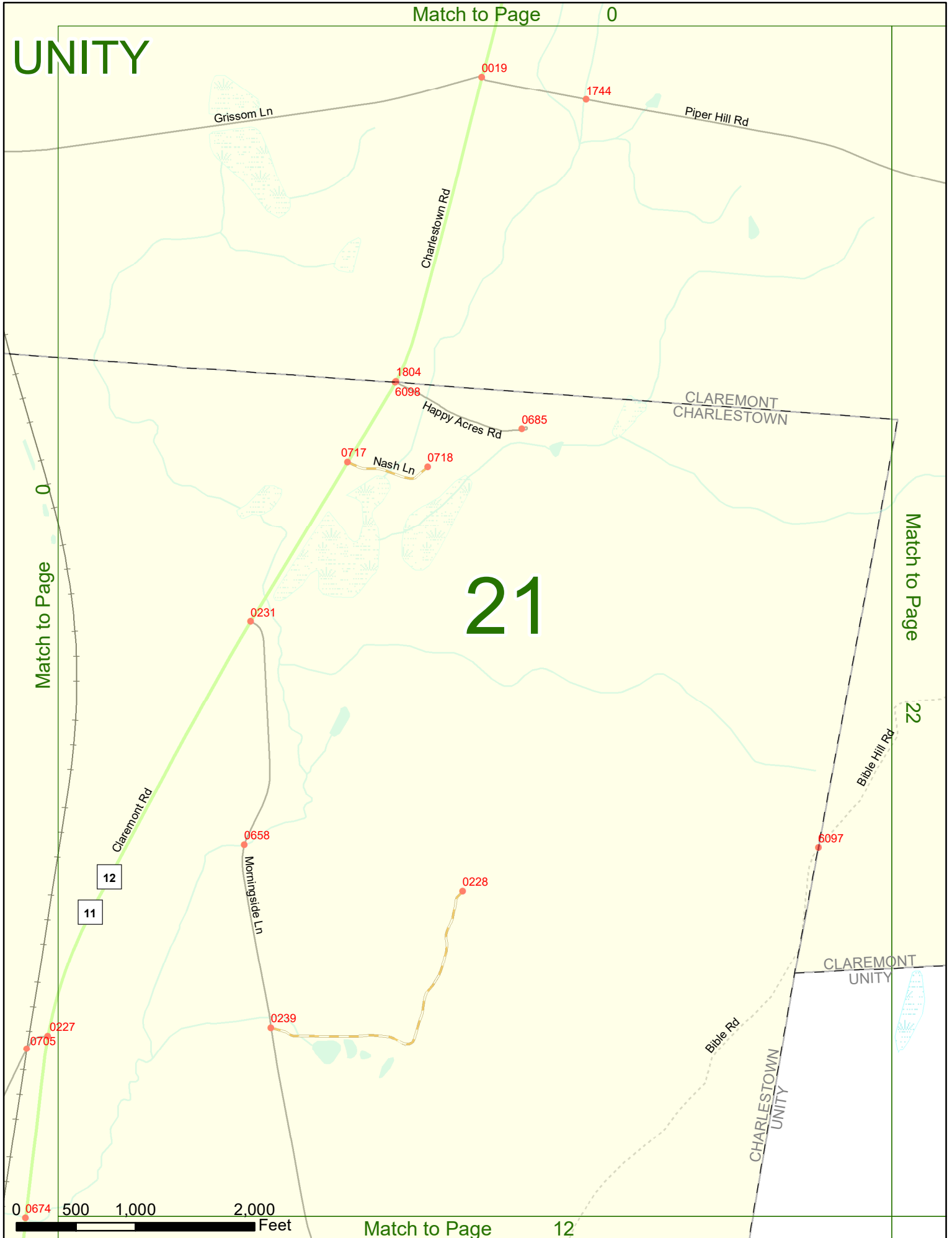
Match to Page 22

Match to Page 0

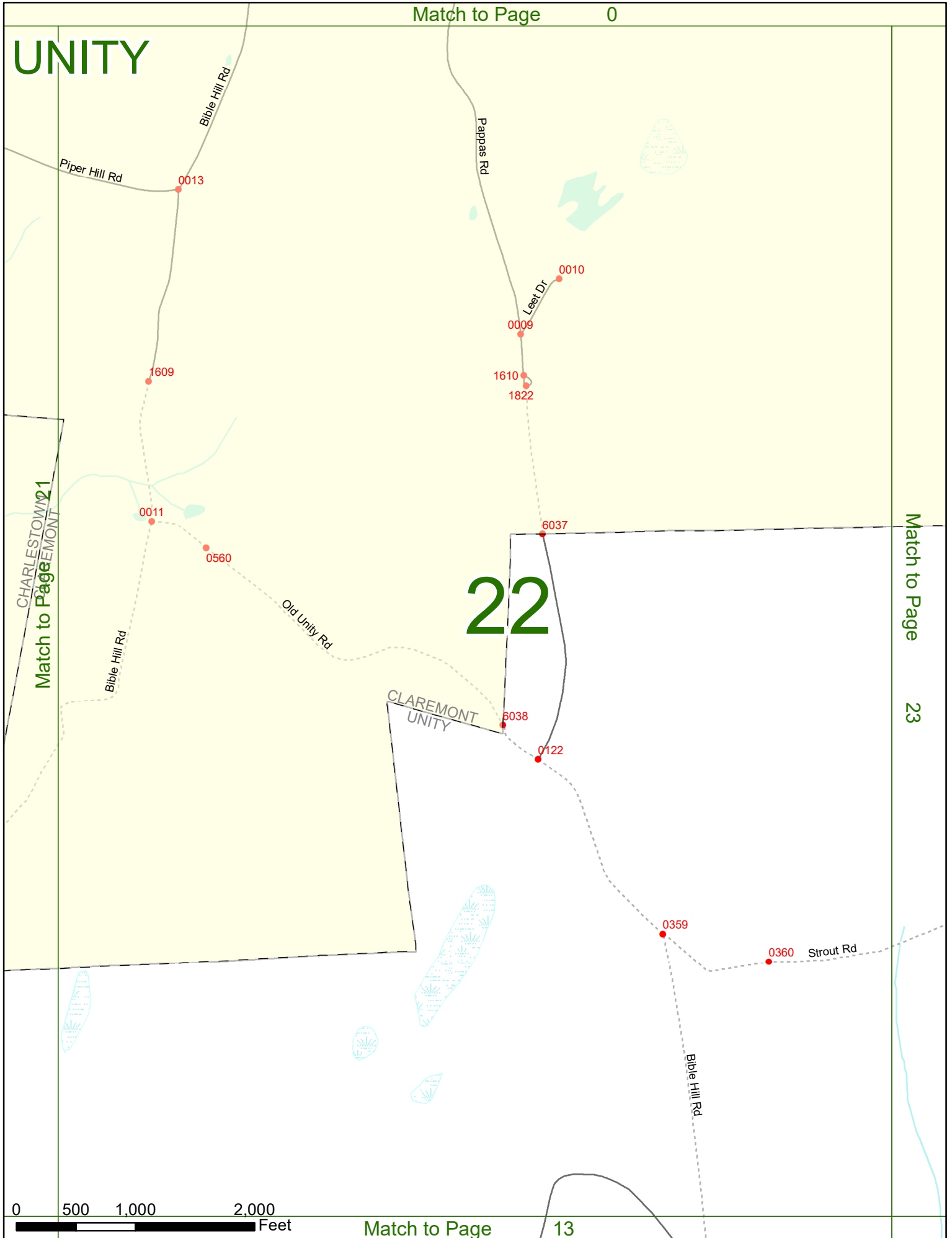
22

0 500 1,000 2,000 Feet

Match to Page 12



UNITY



22

CLAREMONT
UNITY



UNITY

Match to Page 003 0

22

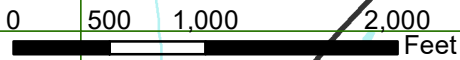
Match to Page

CLAREMONT
UNITY

23

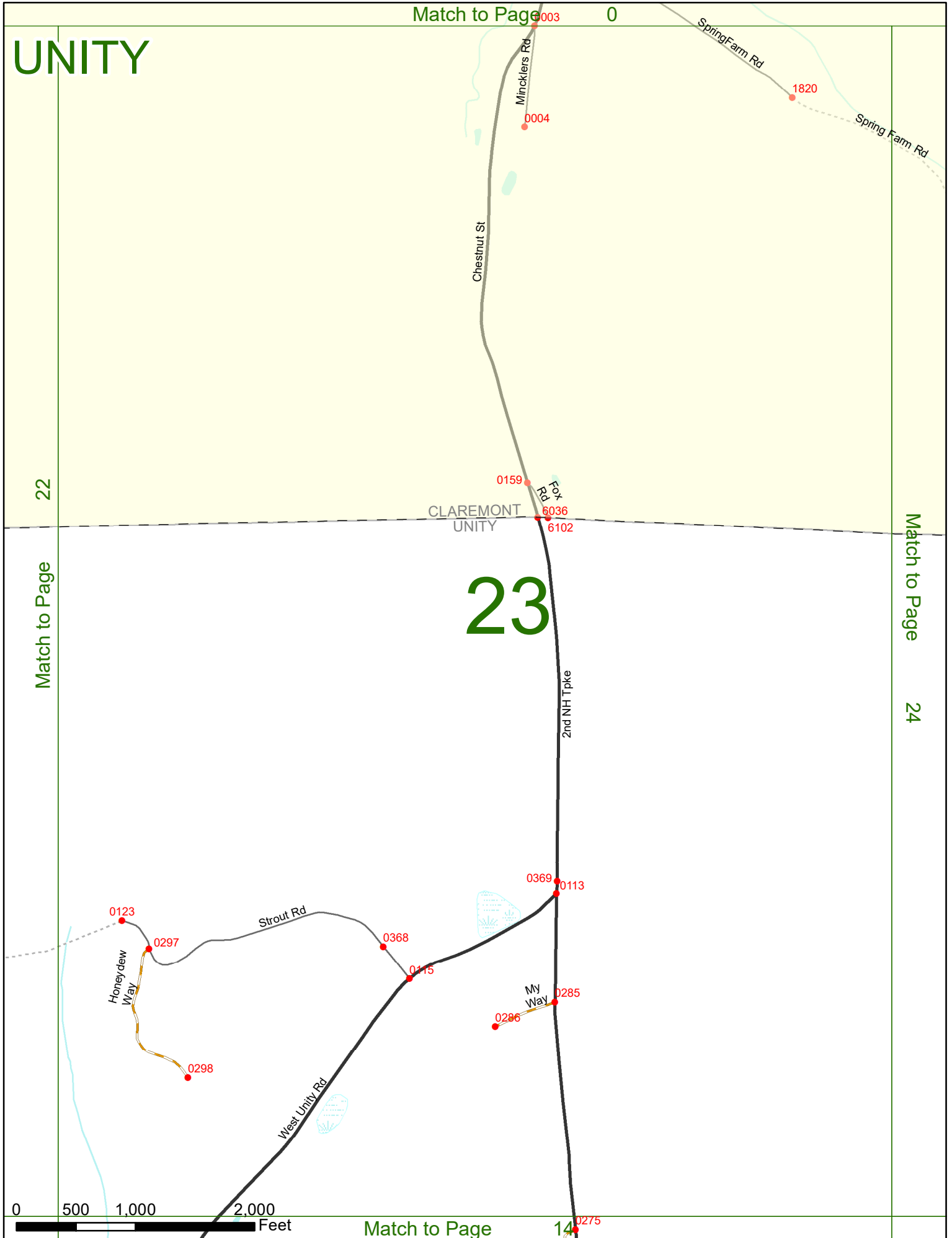
Match to Page

24



Match to Page

14



UNITY

Pappas Rd Ext

1745

Alden Rd

Spring Farm Rd

1761

23

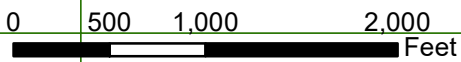
CLAREMONT
UNITY

24

Match to Page

Match to Page

25



Marshall Pond

UNITY

Match to Page 0

0

0721

0655

6103

Alden Rd

CLAREMONT
NEWPORT

24

Match to Page

CLAREMONT
UNITY

25

614

NEWPORT
UNITY

Match to Page

26

0312

6035

0355

0398

0109

Mica Mine Rd

0398

0109

Mica Mine Rd

0284

0284

Johnson Mountain Rd

0277

Marshall
Pond Rd

0 500 1,000

2,000

Feet

Match to Page

16

0385

Marshall Pond

Marshall Pond

Marshall Pond

UNITY

0029

26

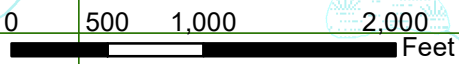
25

Match to Page

Match to Page

27

NEWPORT
UNITY



UNITY

Match to Page 0

Bascom Rd

Curts Rd
0700

26

Match to Page

27

Match to Page

0

0639
0016

Pike Hill Rd

Chestnut Rd

0028

0729

0017

0200

0687
Redstone Rd

6034

NEWPORT
UNITY

6294

0 500 1,000 2,000 Feet

Match to Page 18

Sky Line Rd
Towne Rd

