

New Hampshire
DOT
 Department of Transportation

Maps and data sets are not guaranteed to be free from errors and omissions. Data is in a constant state of update and correction by various groups and agencies. Information displayed on this map is the best available at the time of publication.

2022 Nodal Reference Bookmap

LEGEND



NHDOT will accept crash locations based on the State of NH Uniform Police Traffic Accident Report.

Crash occurred on:

Option 1 Street Address
 123 Main Street

Option 2 Route No and/or Distance from NESW Intesecting Road, Bridge,
 Street name Intersecting Street Town/County line
 Main Street 500 E Oak Street

Option 3 First Node Distance from First Node Second Node
 515 212 632

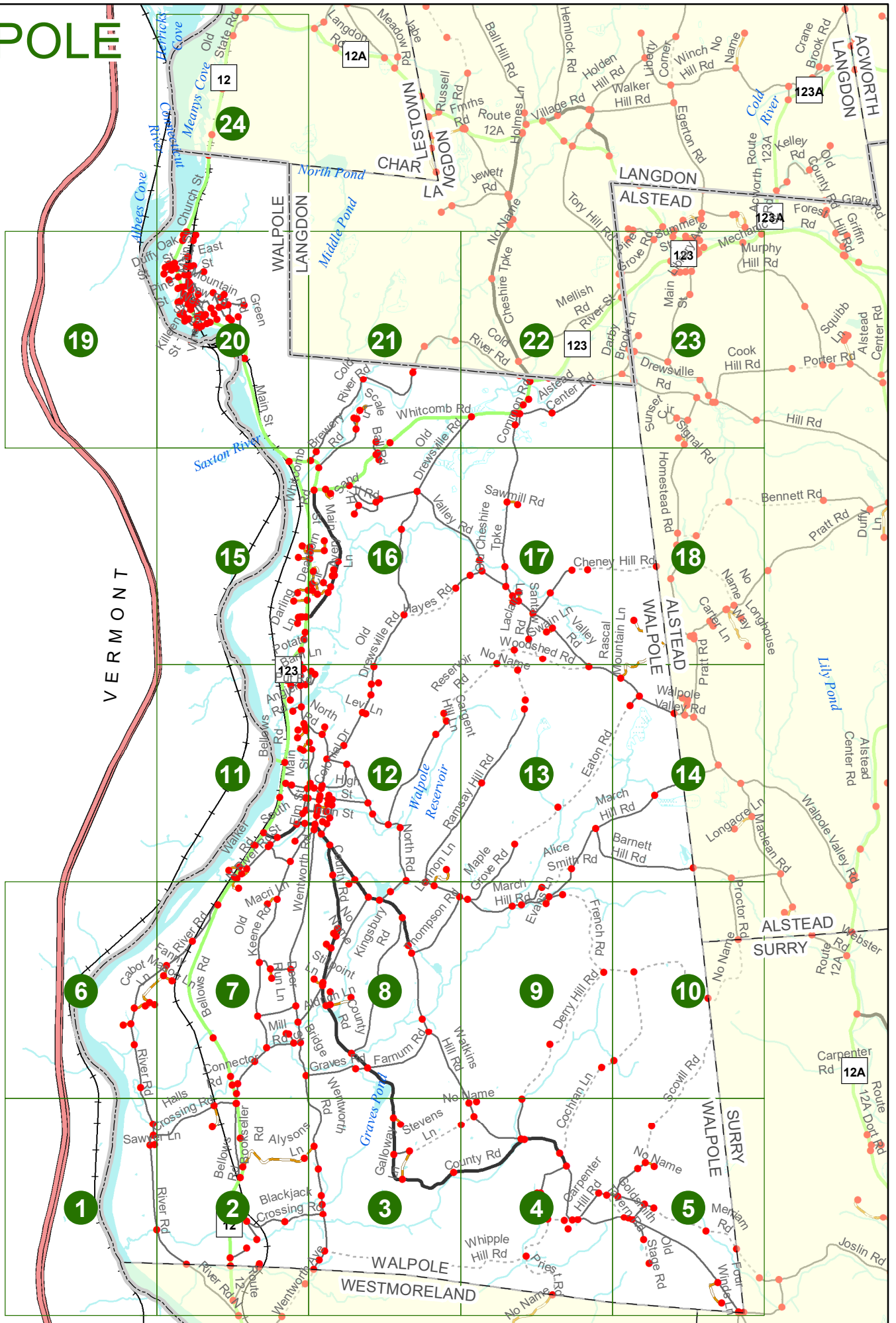
Option 4 Route No and/or Mile Marker on Interstate Only NESW Mile (Marker)
 Street name
 189S 700 feet S 36.8

Option 3 – Example

Street Name Loudon Road
First Node 803
Distance from First Node 318 Ft
Second Node 813



WALPOLE



WALPOLE

Match to Page 6

6

Match to Page 0

0

1

Match to Page 2

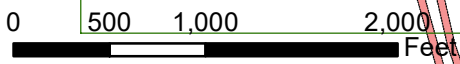
2

0384
0029 Halls Crossing Rd
Sawyer Ln 0324
0323

River Rd

0406

WALPOLE
WESTMORELAND



Match to Page

0

WALPOLE

Match to Page 7

0384
0029
Sawyer Ln
0324
0323

Halls Crossing Rd

0323

0326

0430

0027

Bellows Rd

0028

Bockseller Rd

0423

0026

Alysons Ln

0366

0327

0382

Match to Page 1

2

Match to Page 3

3

Blackjack Crossing Rd

0375

Seward Rd

0022

002

0376

Bellows Rd

0025

Industrial Park Dr

0024

WALPOLE WESTMORELAND 6382

12

6381

0422

6473

Old Route 12 North

6380

Wentworth Rd

Route 12

Old Route 12 N

River Rd N

0157

Wentworth Ave

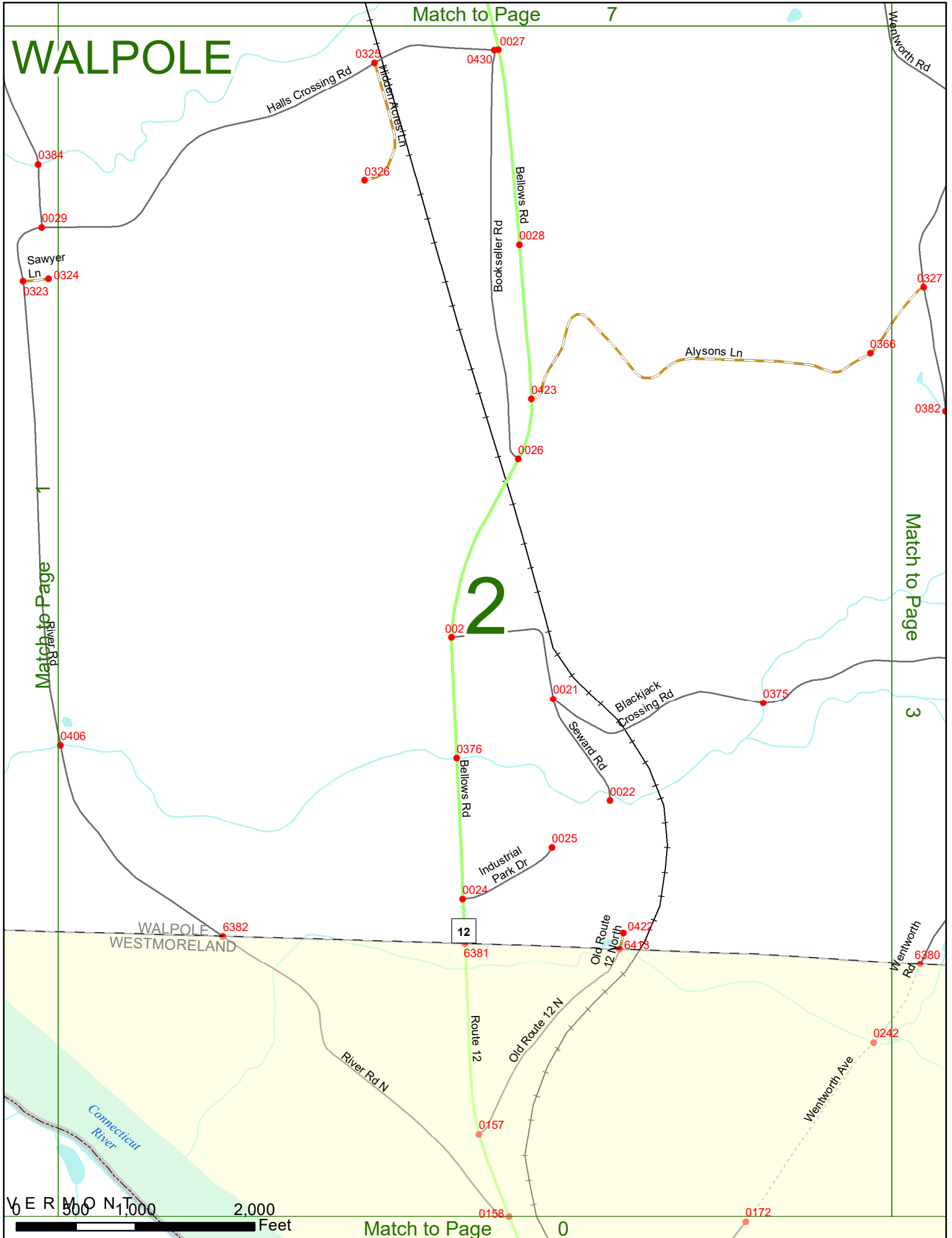
0242

VERMONT 0 500 1,000 2,000 Feet

Match to Page 0

0172

0158



WALPOLE

Match to Page 8

8

2

Match to Page

3

Match to Page

4

Blackack Crossing Rd

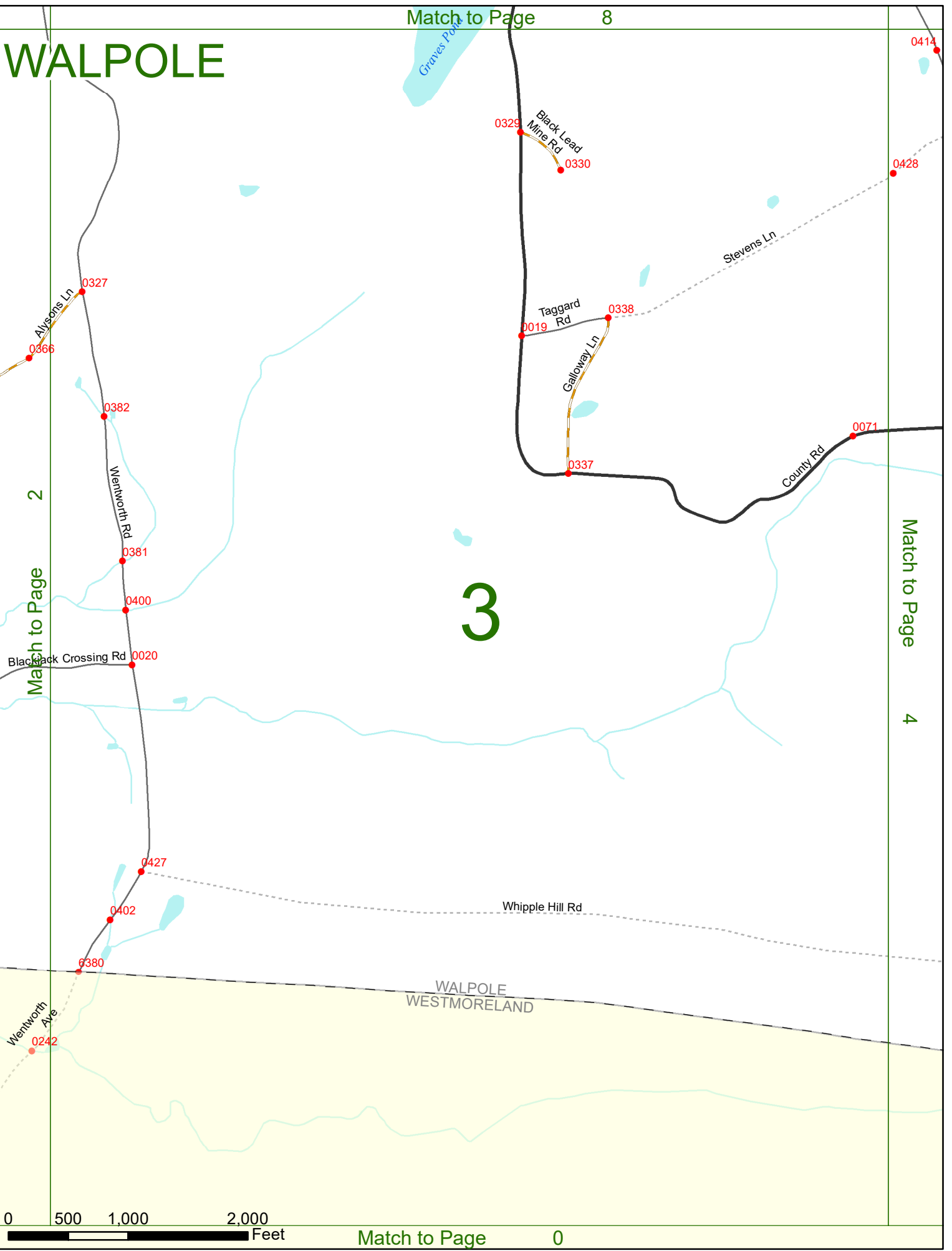
Wentworth Ave

WALPOLE
WESTMORELAND

0 500 1,000 2,000 Feet

Match to Page

0



WALPOLE

Match to Page 9

9

3

Match to Page

4

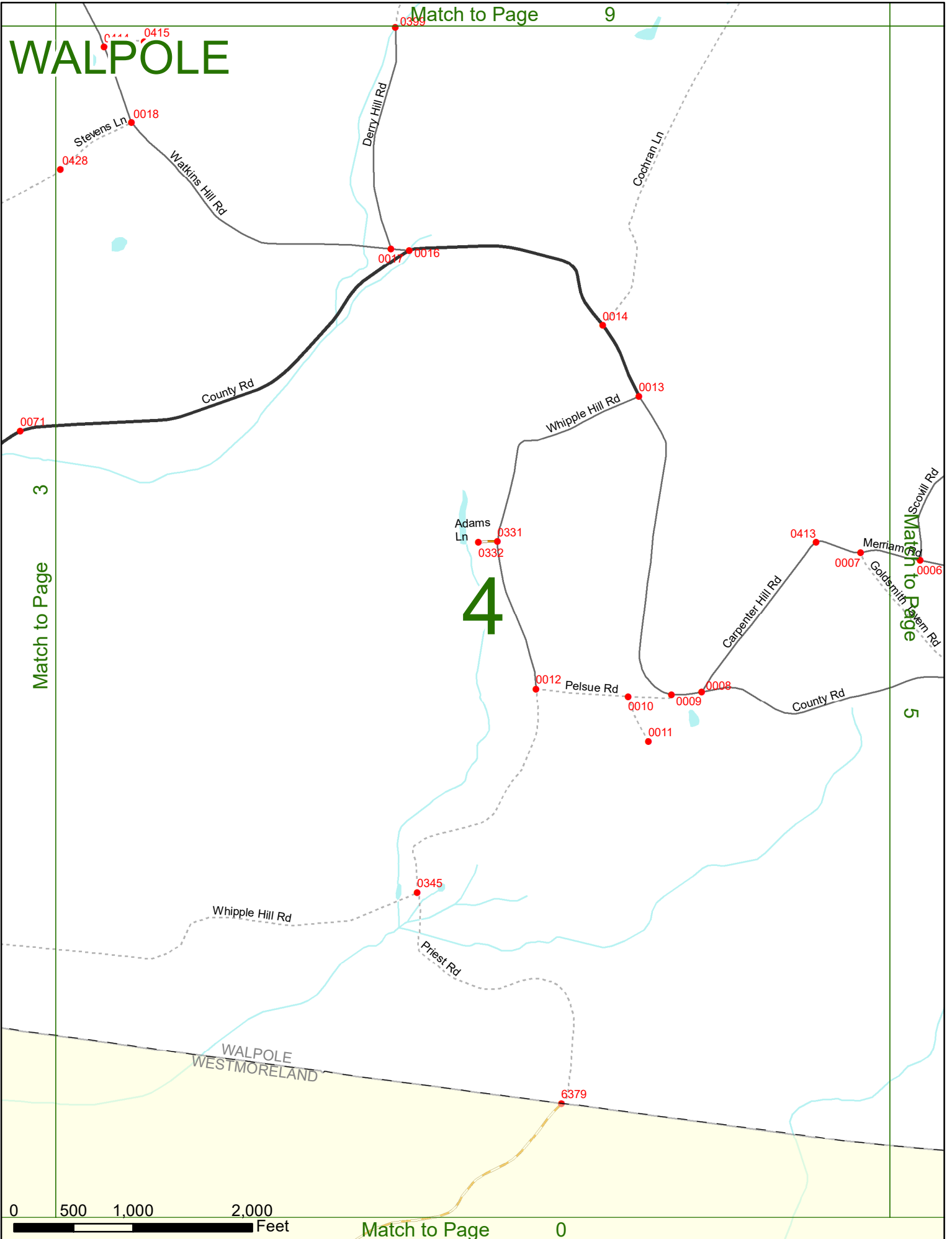
5

Match to Page

0 500 1,000 2,000 Feet

Match to Page

0

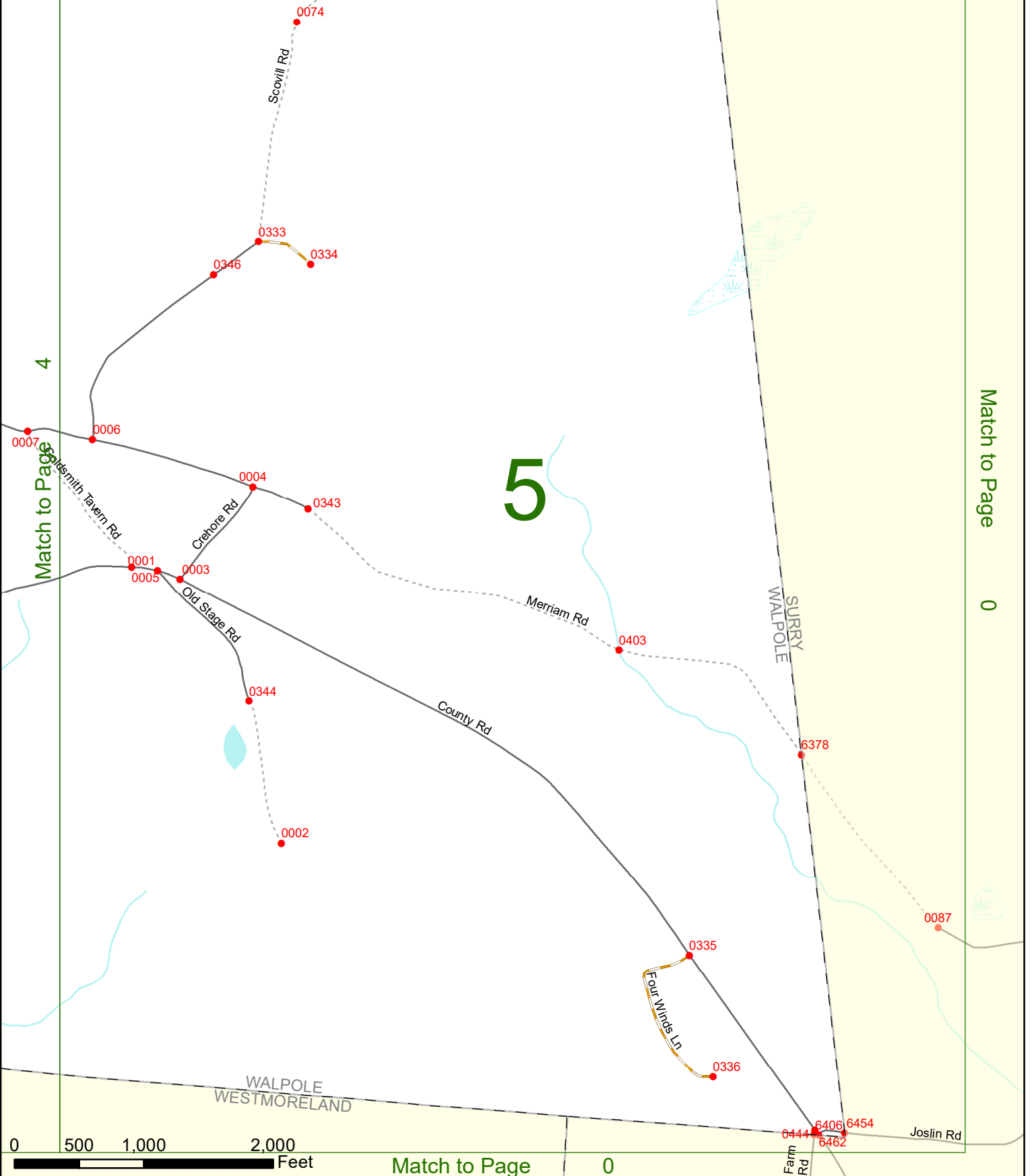


WALPOLE

4

5

Match to Page 0



WALPOLE

Match to Page 0

Match to Page 0

VERMONT

6

Connecticut River

N 91

N 91

Match to Page 7

Cabot Ln

Putnam Ln

Boggy Meadow Ln

River Rd

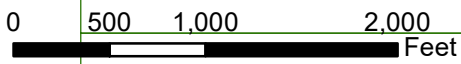
Mason Ln

0317 0318 0319 0320

0321 0322

0391

0226



Match to Page 1

WALPOLE

Match to Page 11

11

7

6

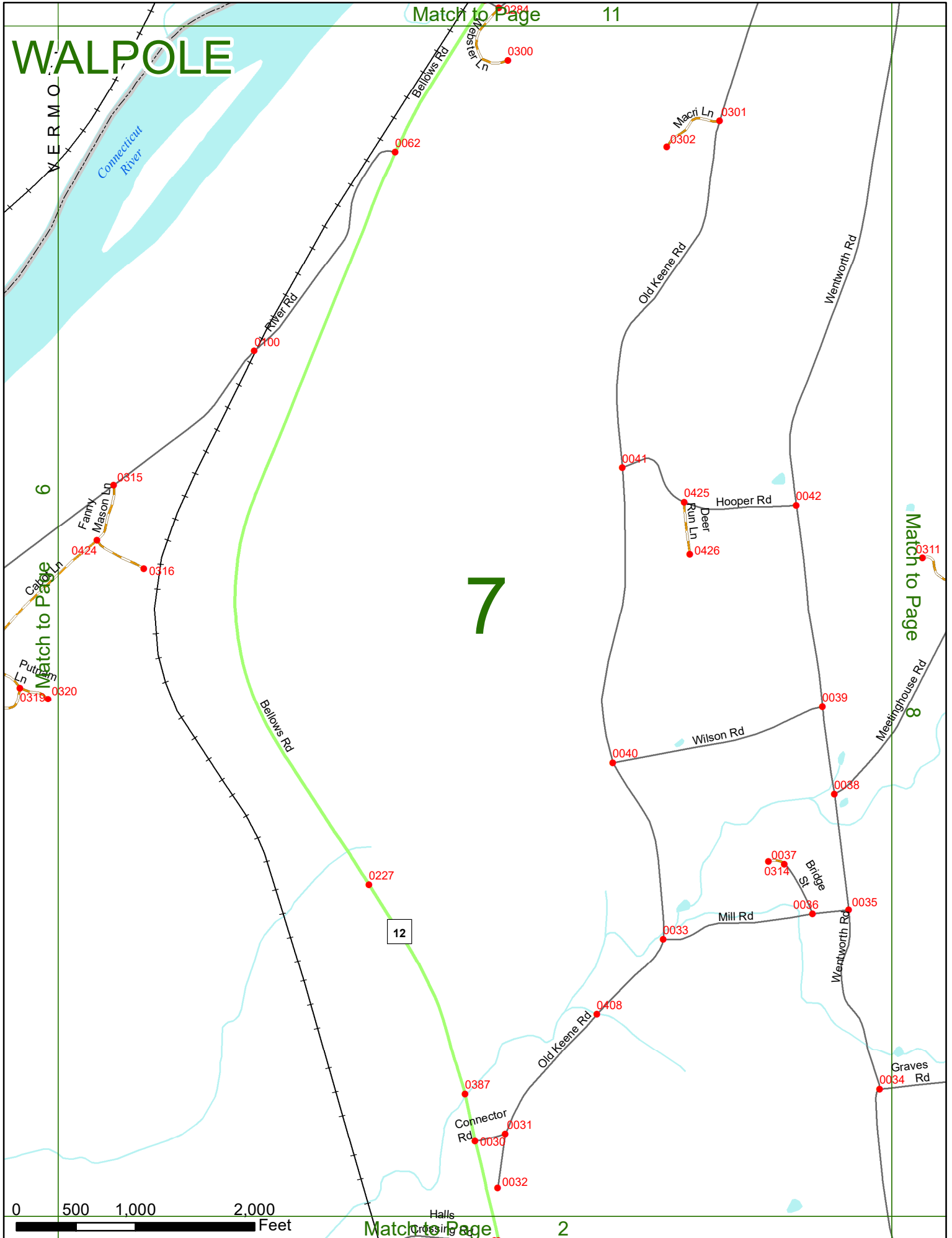
Match to Page 6

Match to Page 8

8

Match to Page 2

2



WALPOLE

Match to Page 12

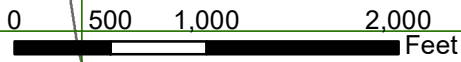
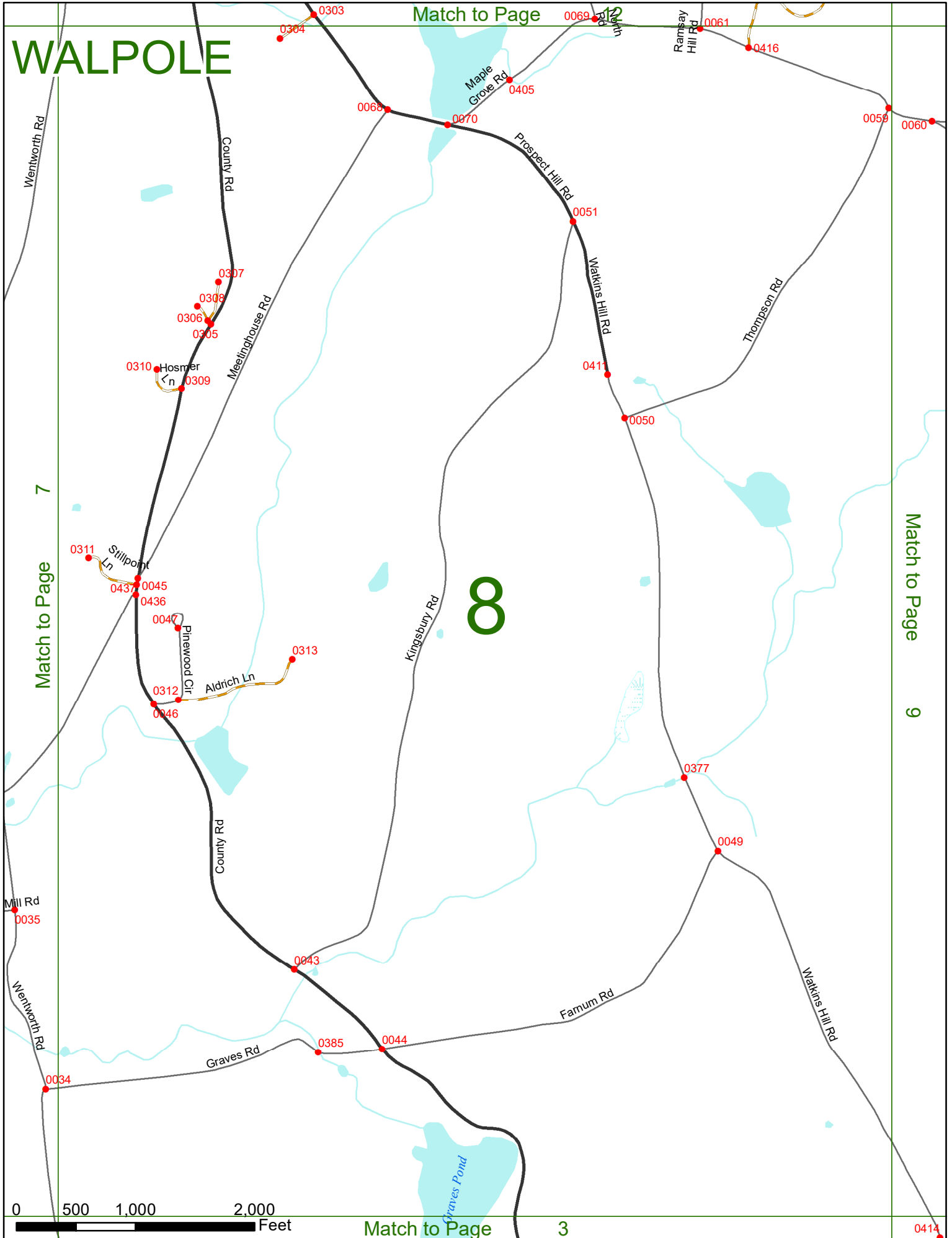
Match to Page 7

Match to Page 9

8

Match to Page 3

0414



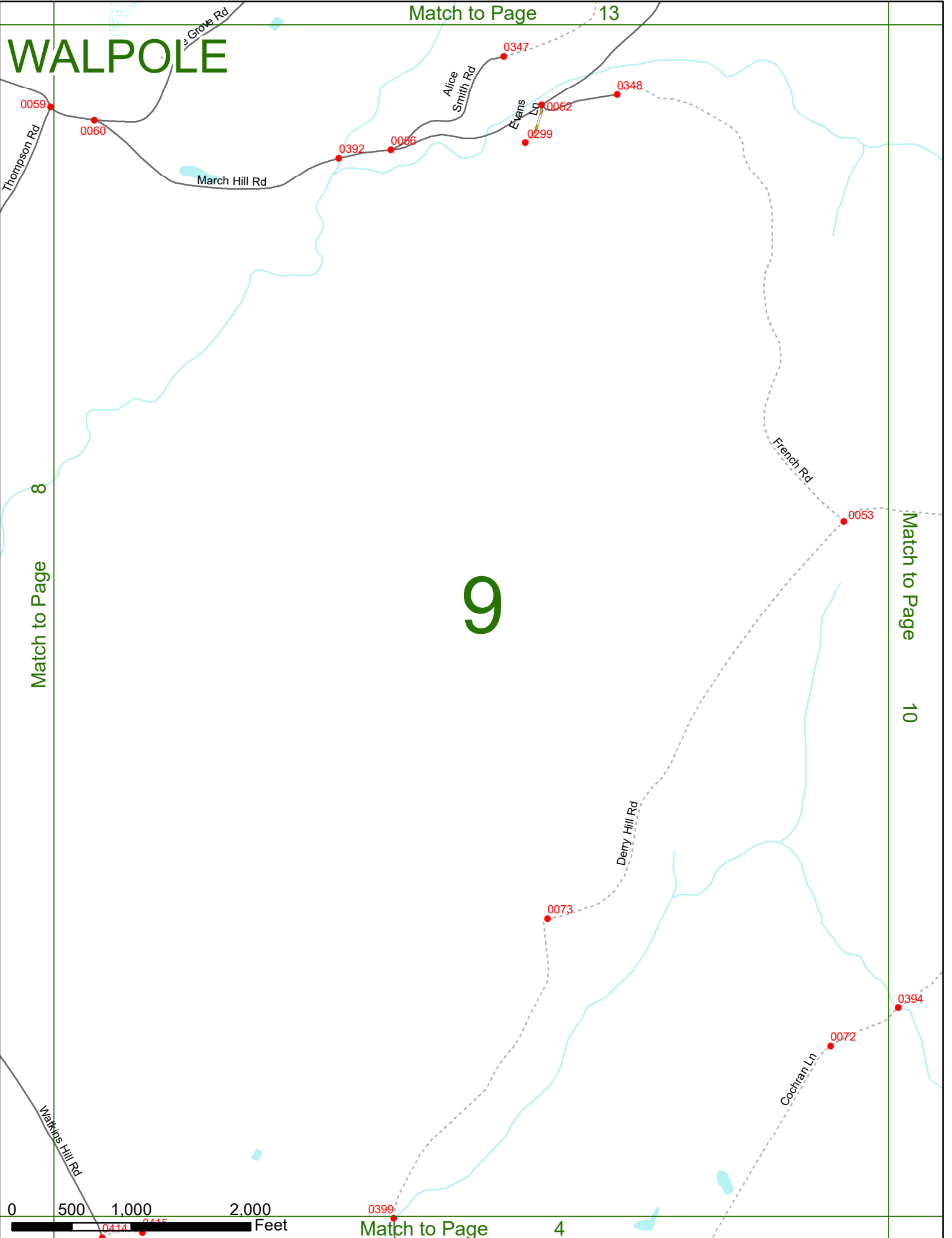
WALPOLE

Match to Page 13

9

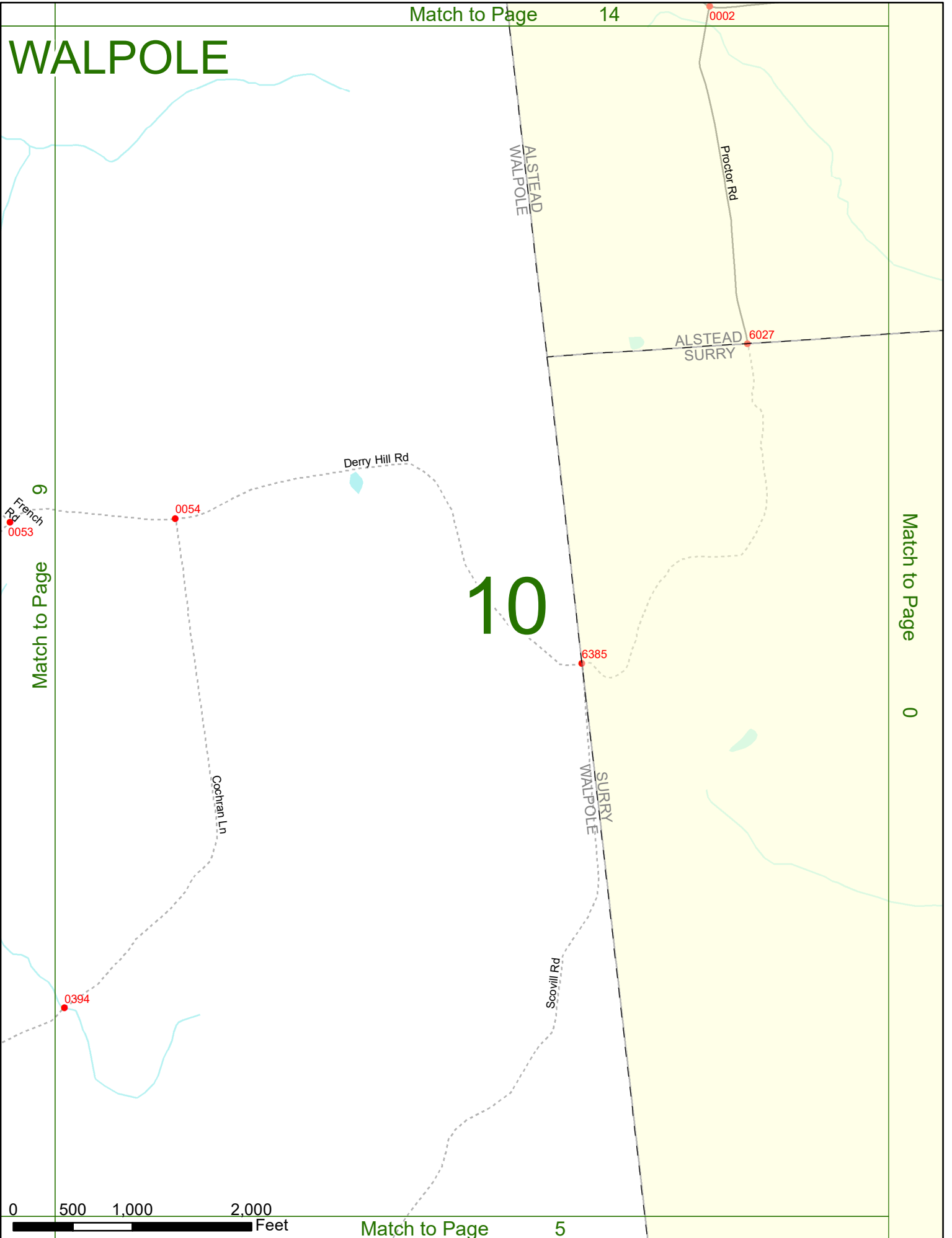
Match to Page 10

Match to Page 8



Match to Page 4

WALPOLE



Match to Page 9

Match to Page 0

10



WALPOLE


Match to Page 15

Match to Page 0

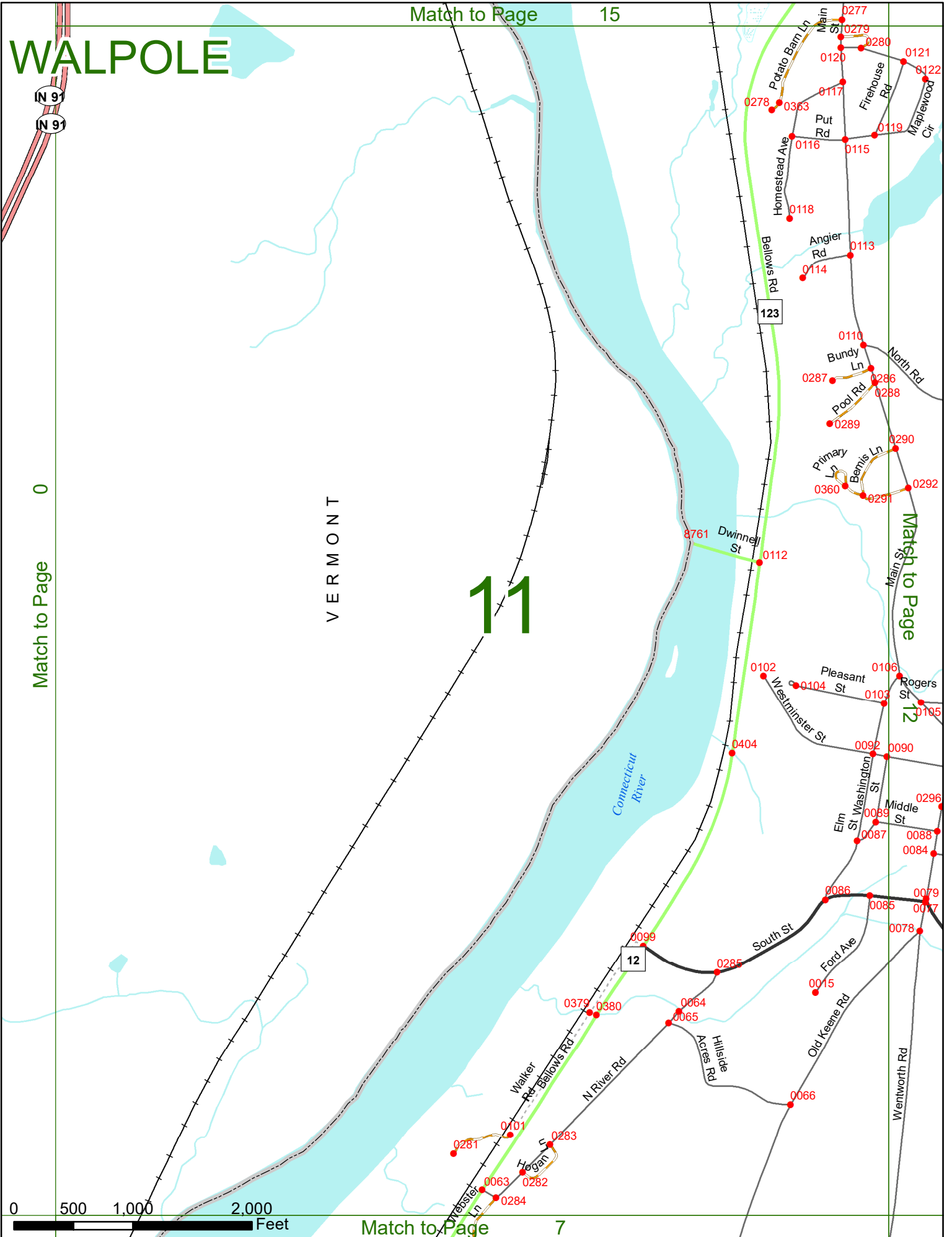
VERMONT

11

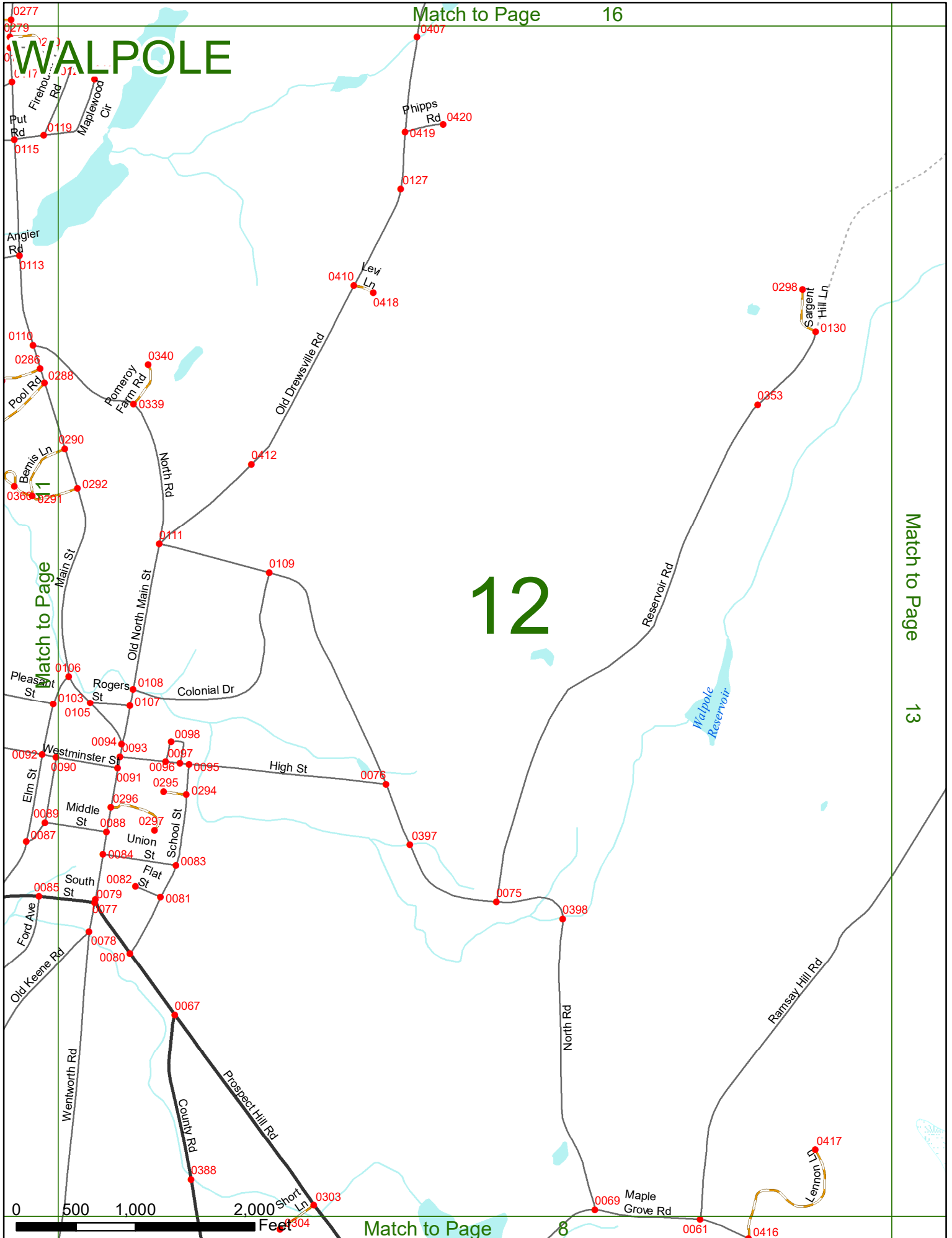
Match to Page 12



Match to Page 7



WALPOLE



WALPOLE

Match to Page 17

13

12

Match to Page

Match to Page

14

Ramsay Hill Rd

Woodshed Rd

Valley Rd

Reservoir Rd

Ramsay Hill Rd

Eaton Rd

Maple Grove Rd

March Hill Rd

Barnett Hill Rd

Alice Smith Rd

0128

0435

0133

0258

0129

0351

0131

0229

0349

0058

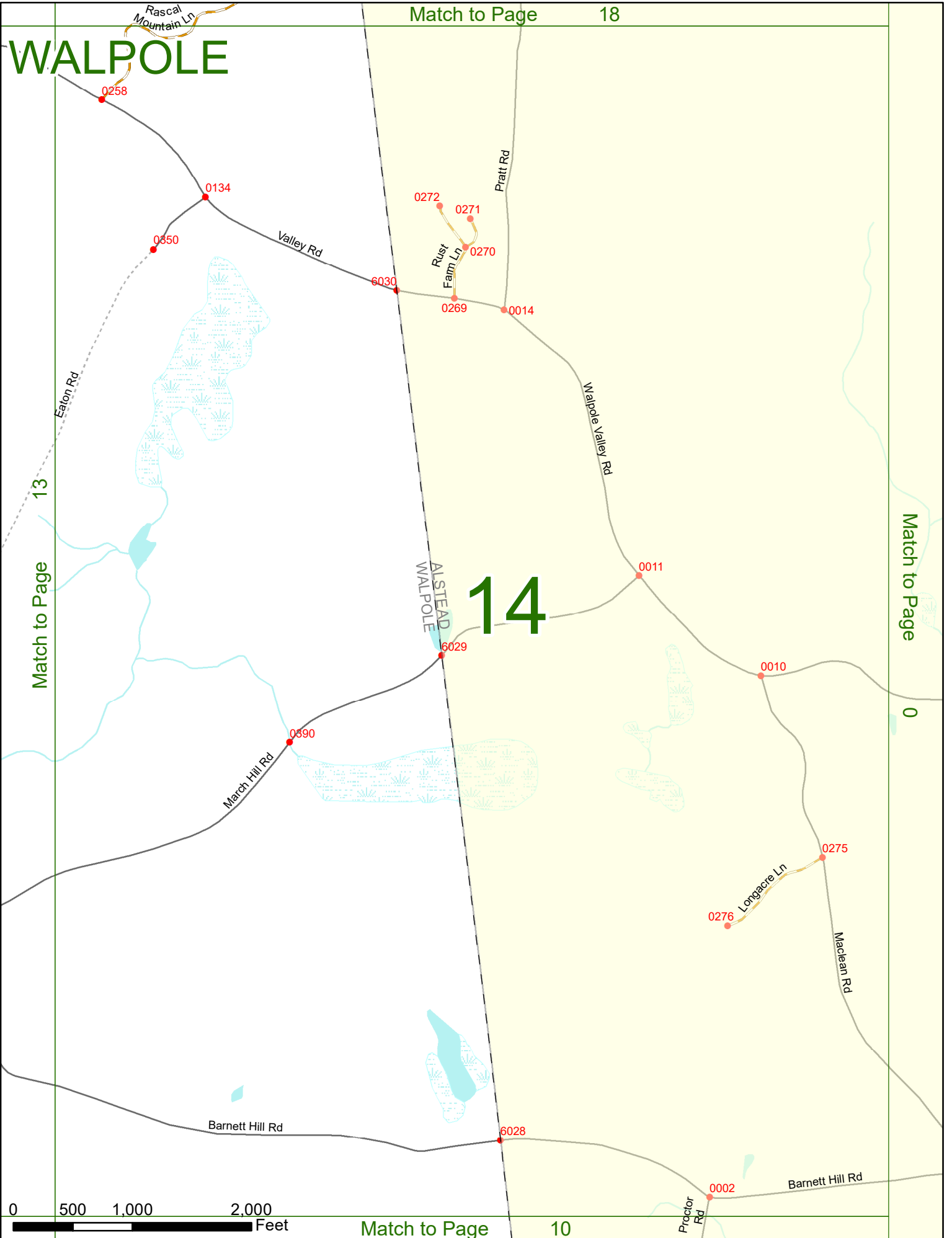
0057



Match to Page

9

WALPOLE



Match to Page 13

14

Match to Page 0



Rascal Mountain Ln

0258

0134

0350

0272

0271

0270

6030

0269

0014

13

Match to Page

ALSTEAD
WALPOLE

Walpole Valley Rd

0011

6029

0010

March Hill Rd

0390

Barnett Hill Rd

6028

0276

Longacre Ln

0275

Maclean Rd

Proctor Rd

0002

Barnett Hill Rd

WALPOLE

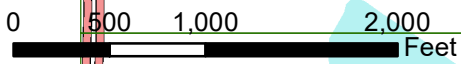
Match to Page 20

VERMONT

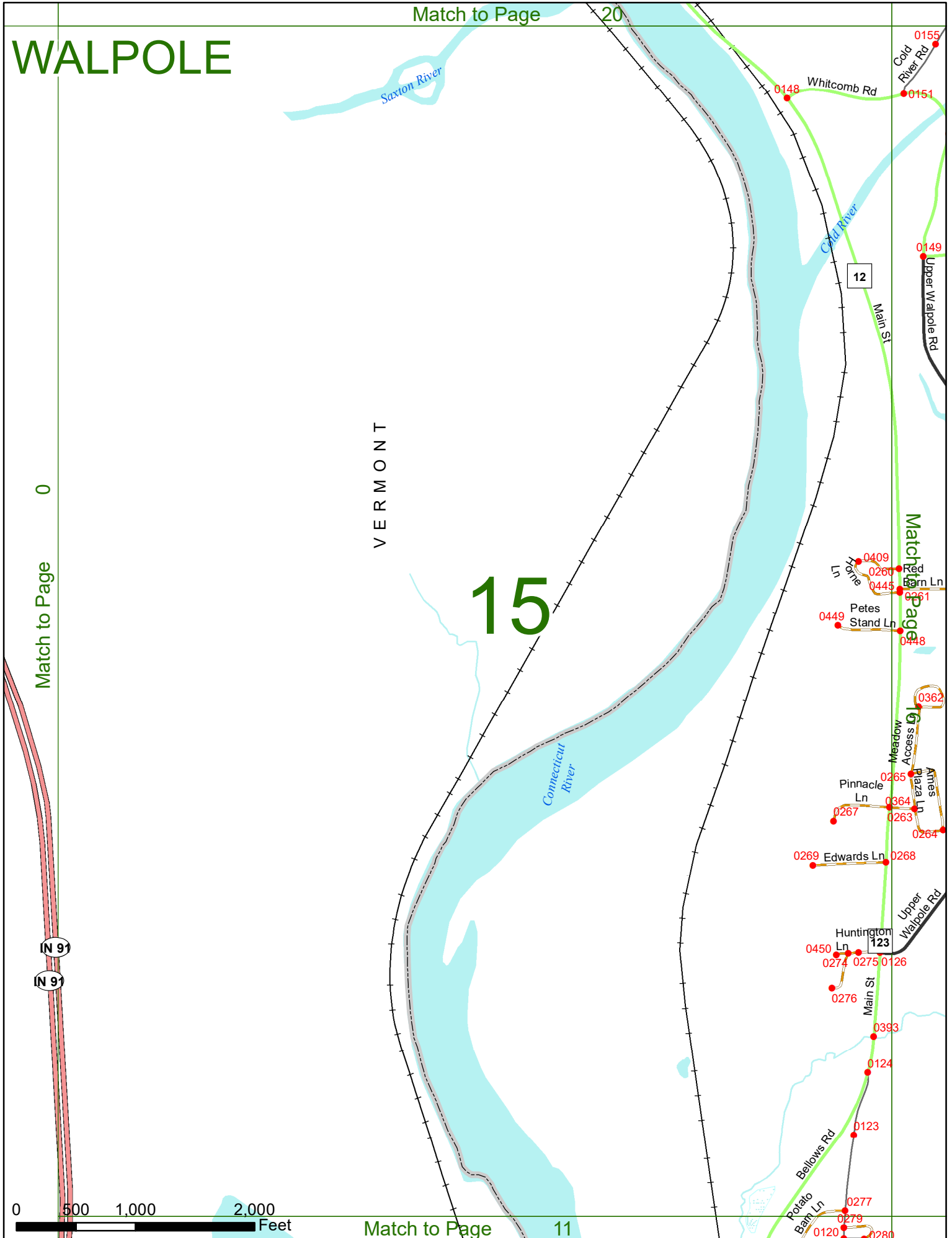
15

Match to Page 0

Match to Page 11

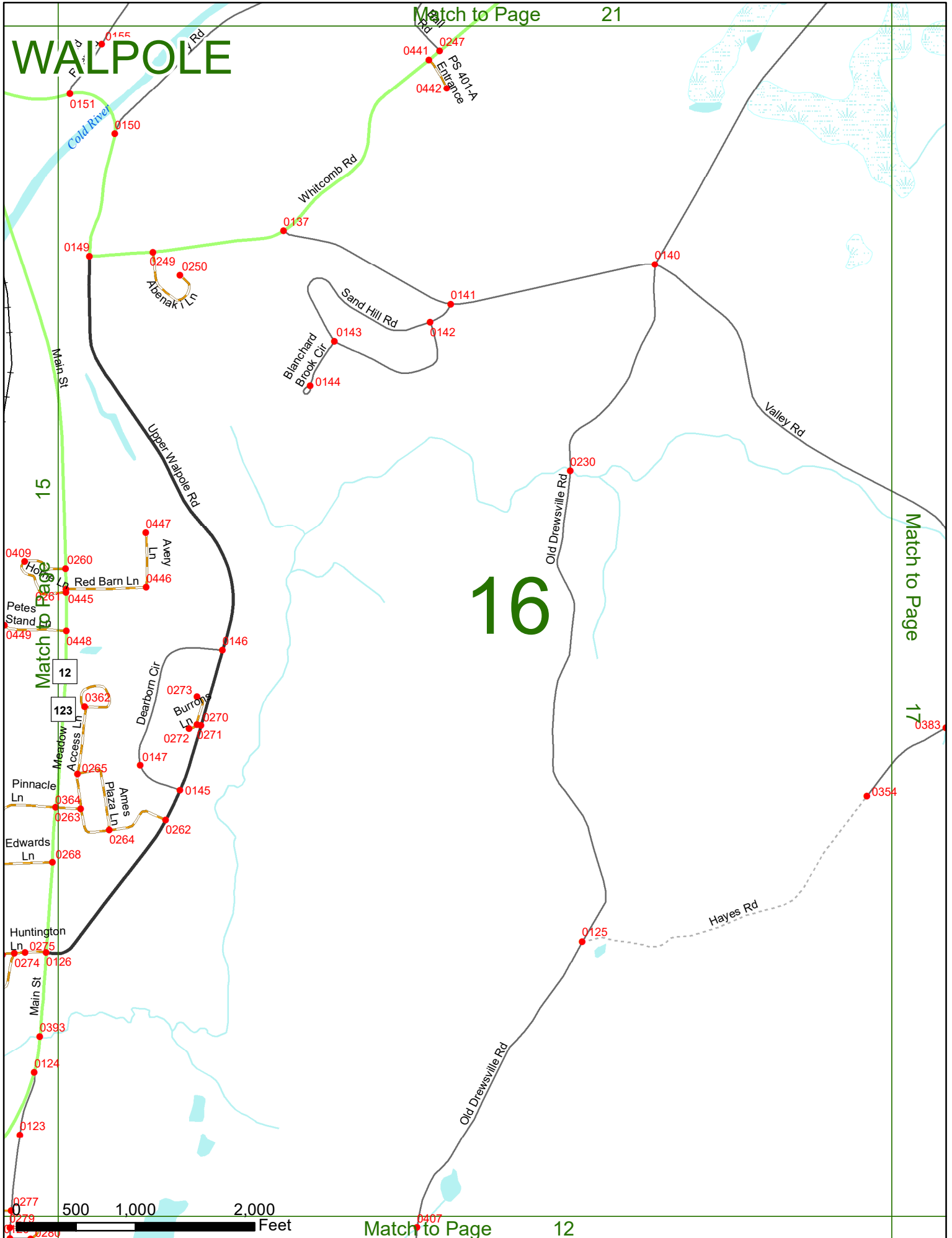


Match to Page 11



WALPOLE

Match to Page 21



15

12

123

16

Match to Page

17

Match to Page 12

500 1,000 2,000 Feet

WALPOLE

17

16

Match to Page

Match to Page

18

0231 Sawmill Rd 0251

Valley Rd

Old Cheshire Tpke

0401

0396

0139

0355

0136

Hayes Rd 0383

0354

0138

0255 Stanton Ln

0432

0433

Sarshaw Ln

0254

Cheney Hill Rd 0395

0135

Laclair Rd

Swain Ln 0256 0257

0352

Valley Rd

Woodshed Rd 0434

Ranssey Hill Rd

0132

Reservoir Rd 0128

0133

0 500 1,000

Feet

Match to Page 13

WALPOLE

Match to Page 23

17

Match to Page

Match to Page

0

18

ALSTEAD
WALPOLE

Cheney Hill Rd

Homestead Rd

Bennett Rd

Pratt Rd

Homestead Rd

Bur Way

Longhouse Way

Carter Ln

Rascal Mountain Ln



Match to Page 14

0259

0041

0373

0391

0040

0388

0377

6453

0039

0278

0277

0279

0358

0359

0349

0348

0038

0280

0367

WALPOLE

Match to Page 0

Match to Page 0

IN 91

IN 91

VERMONT
19

Albees Cove

Connecticut River

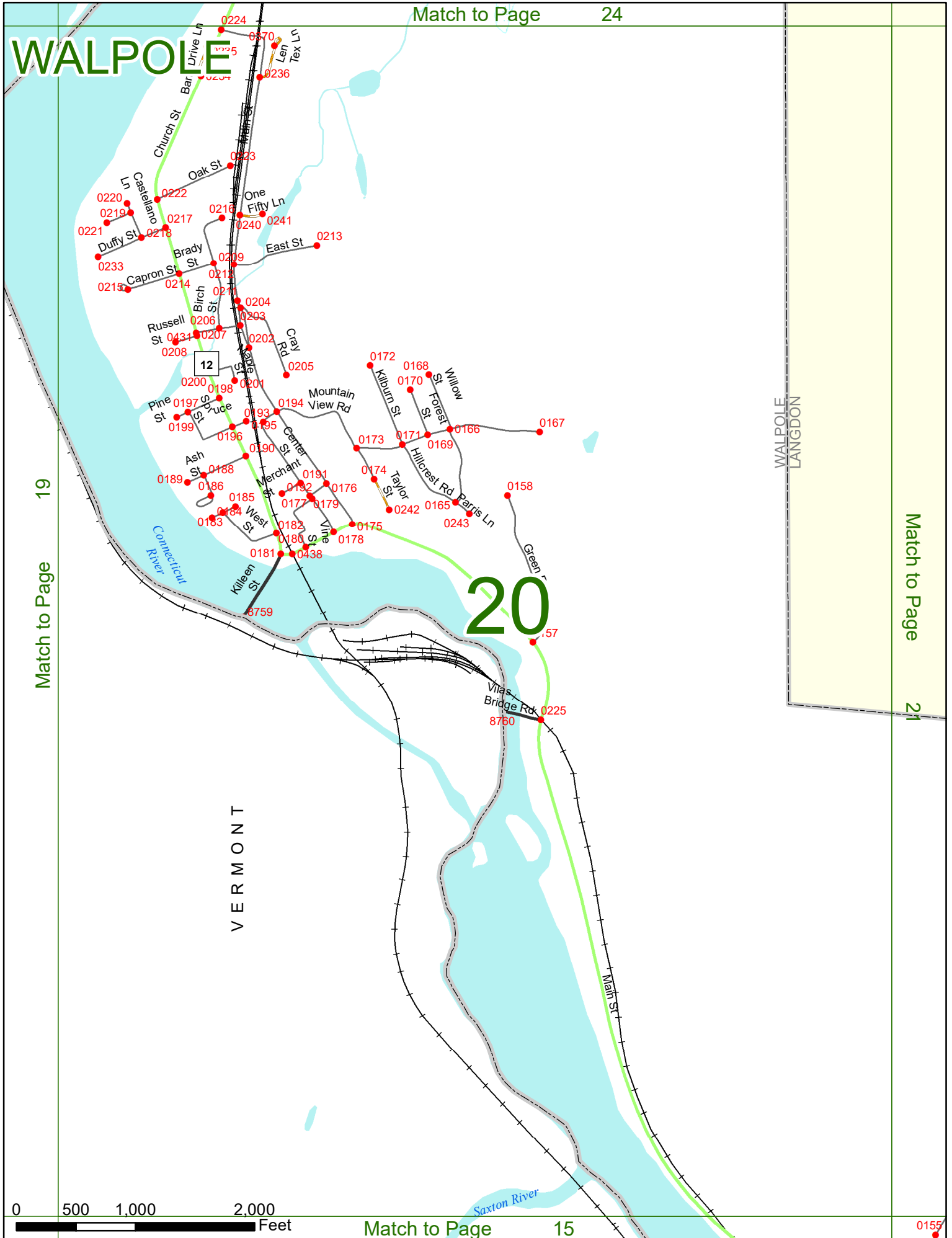
0221
Duffy St
0233

Match to Page 20

0 500 1,000 2,000 Feet

Match to Page 0

WALPOLE



WALPOLE
LANGDON

Match to Page 21

Match to Page 19

WALPOLE

20

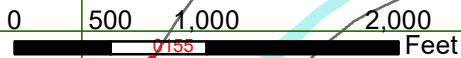
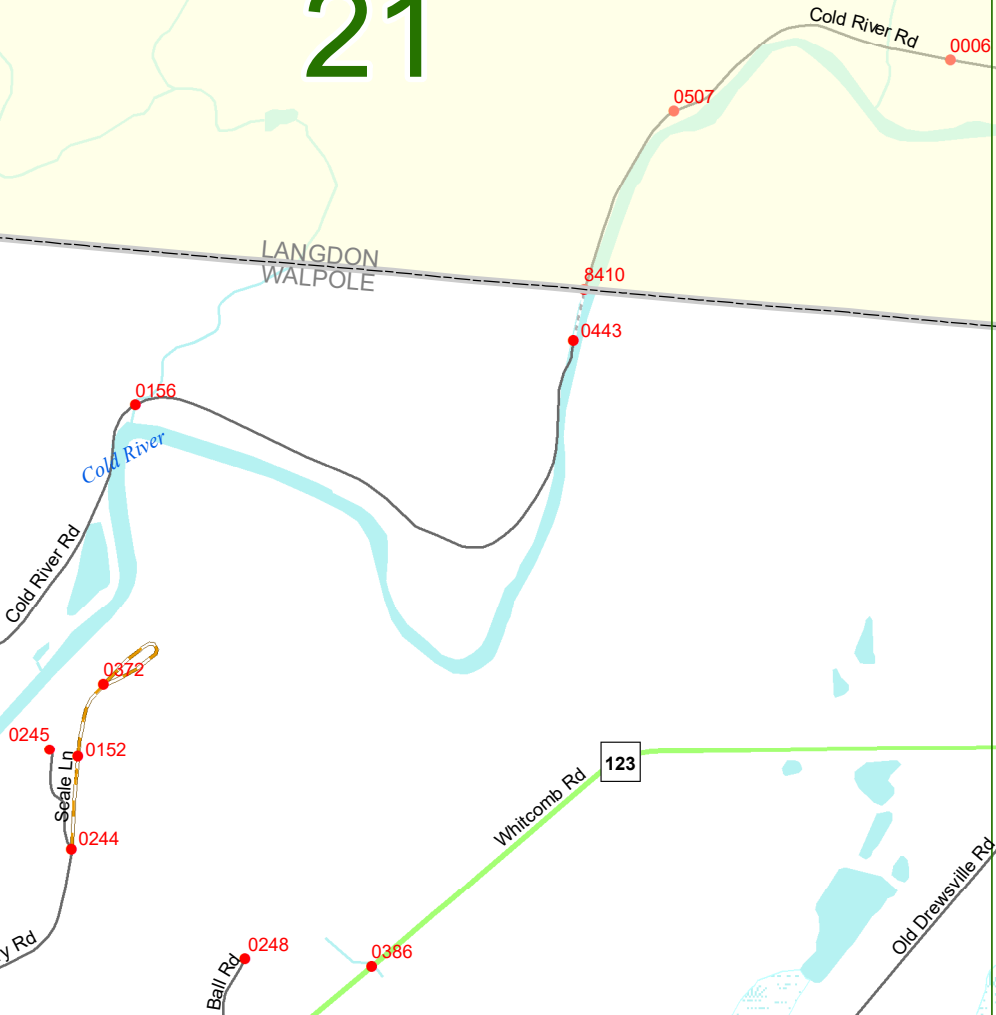
Match to Page

Match to Page

22

21

LANGDON
WALPOLE



WALPOLE

22

21

Match to Page

ALSTEAD
LANGDON

Match to Page

23

0002
8148
0004
0003

0496
Cheshire Tpke

Mellish Rd

123

River St

Cold River Rd

0005

LANGDON
WALPOLE

8409

8408

8407

0164

Cold River

Prentiss Ln

0253

0252

Alstead Center Rd

0378

Old Drewsville Rd

8406

0001

Whitcomb Rd

123

0159


0161

0160

0162

Old Cheshire Tpke

0163



WALPOLE

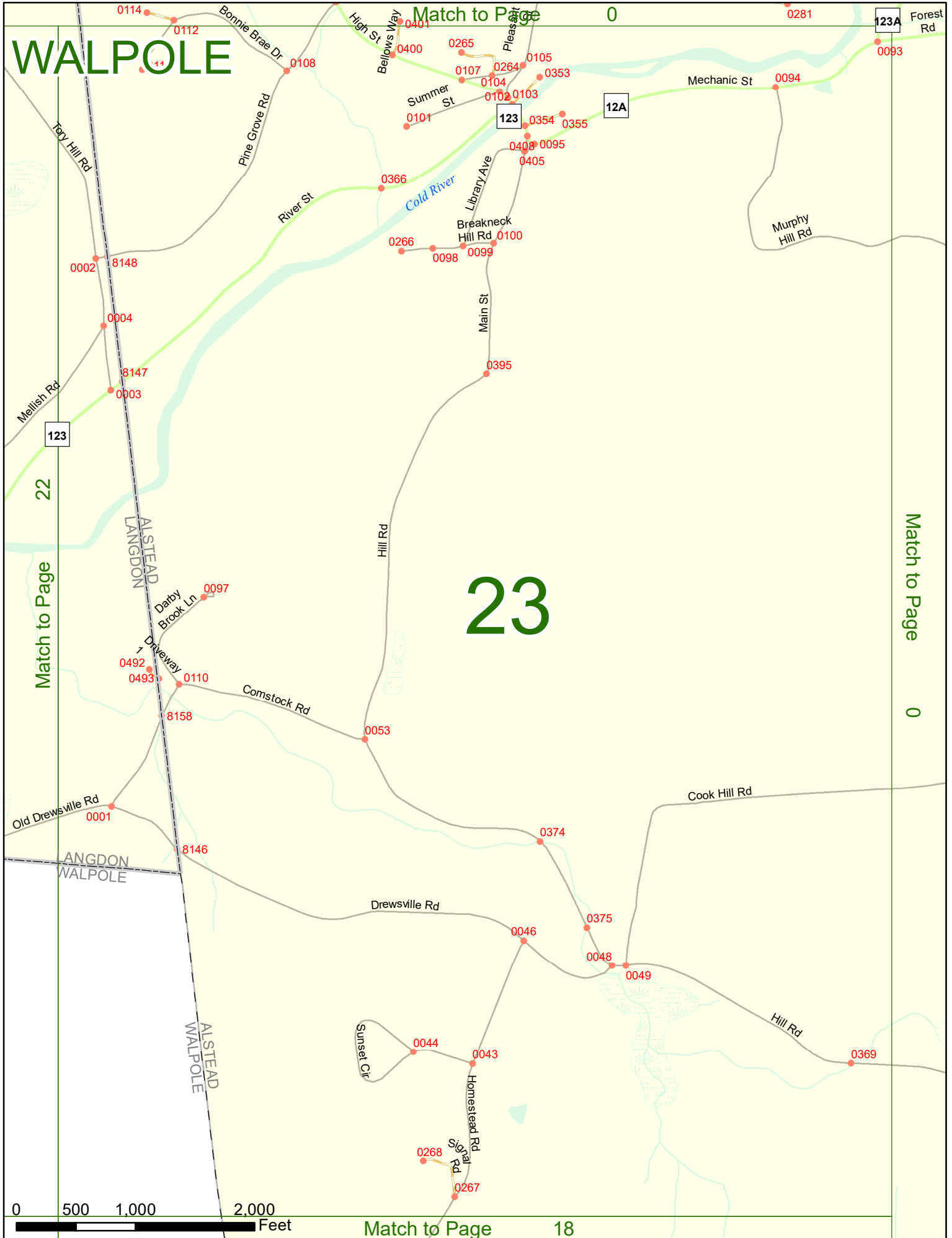
Match to Page 0

23

Match to Page 0



Match to Page 18



WALPOLE

Match to Page 0

0


Match to Page 0

VERMONT

24

Match to Page 0

0



Match to Page

20

Albees Cove

Lerricks Cove

Connecticut River

Meanys Cove

Church St

Bellows Falls Rd

Old State Rd

Langdon Rd

Pecor Rd

CHARLESTOWN
WALPOLE

CHARLESTOWN
LANGDON

WALPOLE
LANGDON

North Pond

12

12A

12

0234

0671

0670

0009

0648

0647

8444

022,000

0255

02000