

New Hampshire
DOT
 Department of Transportation

Maps and data sets are not guaranteed to be free from errors and omissions. Data is in a constant state of update and correction by various groups and agencies. Information displayed on this map is the best available at the time of publication.

2022 Nodal Reference Bookmap

LEGEND



NHDOT will accept crash locations based on the State of NH Uniform Police Traffic Accident Report.

Crash occurred on:

Option 1 Street Address
 123 Main Street

Option 2 Route No and/or Distance from NESW Intesecting Road, Bridge,
 Street name Intersecting Street Town/County line
 Main Street 500 E Oak Street

Option 3 First Node Distance from First Node Second Node
 515 212 632

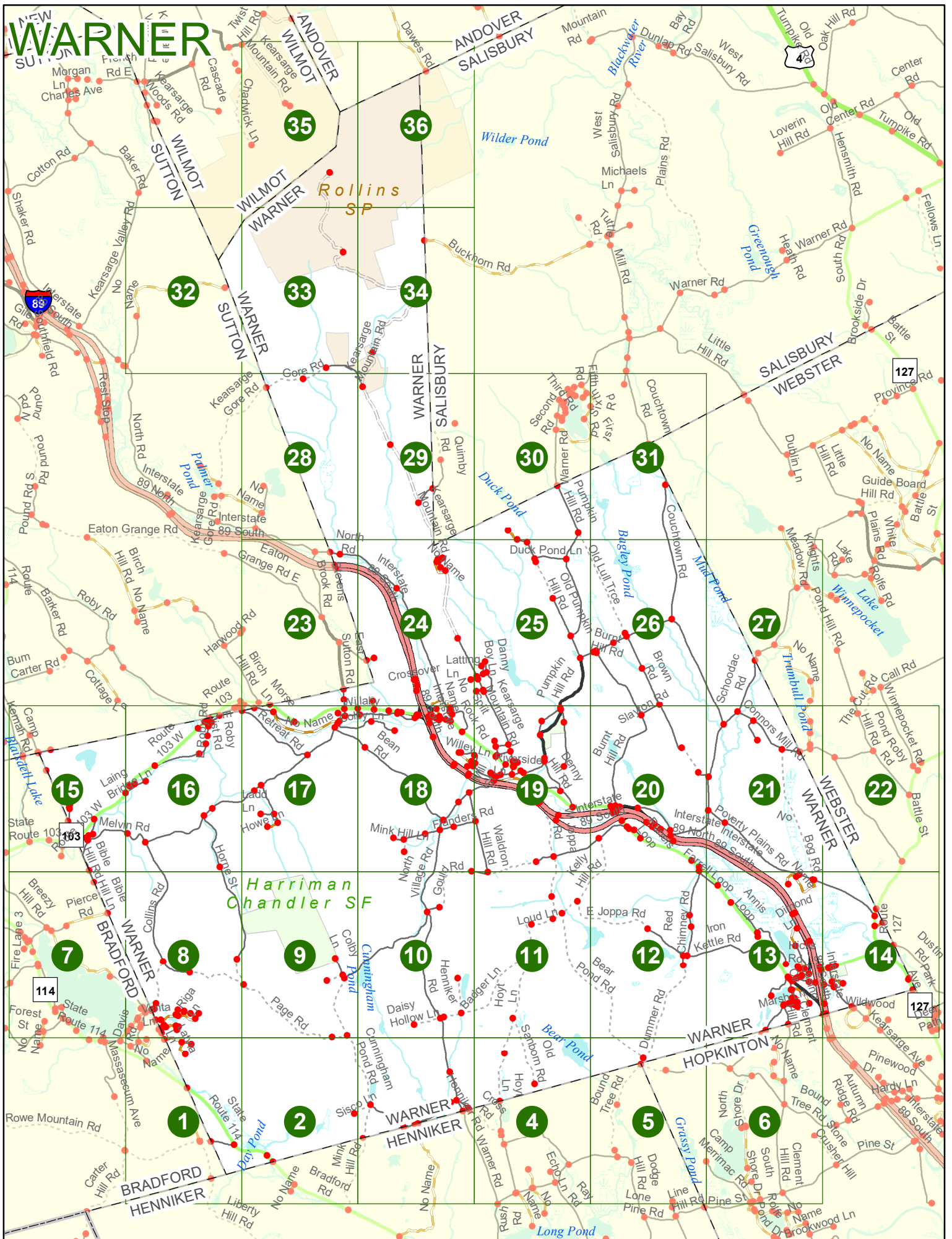
Option 4 Route No and/or Mile Marker on Interstate Only NESW Mile (Marker)
 Street name
 189S 700 feet S 36.8

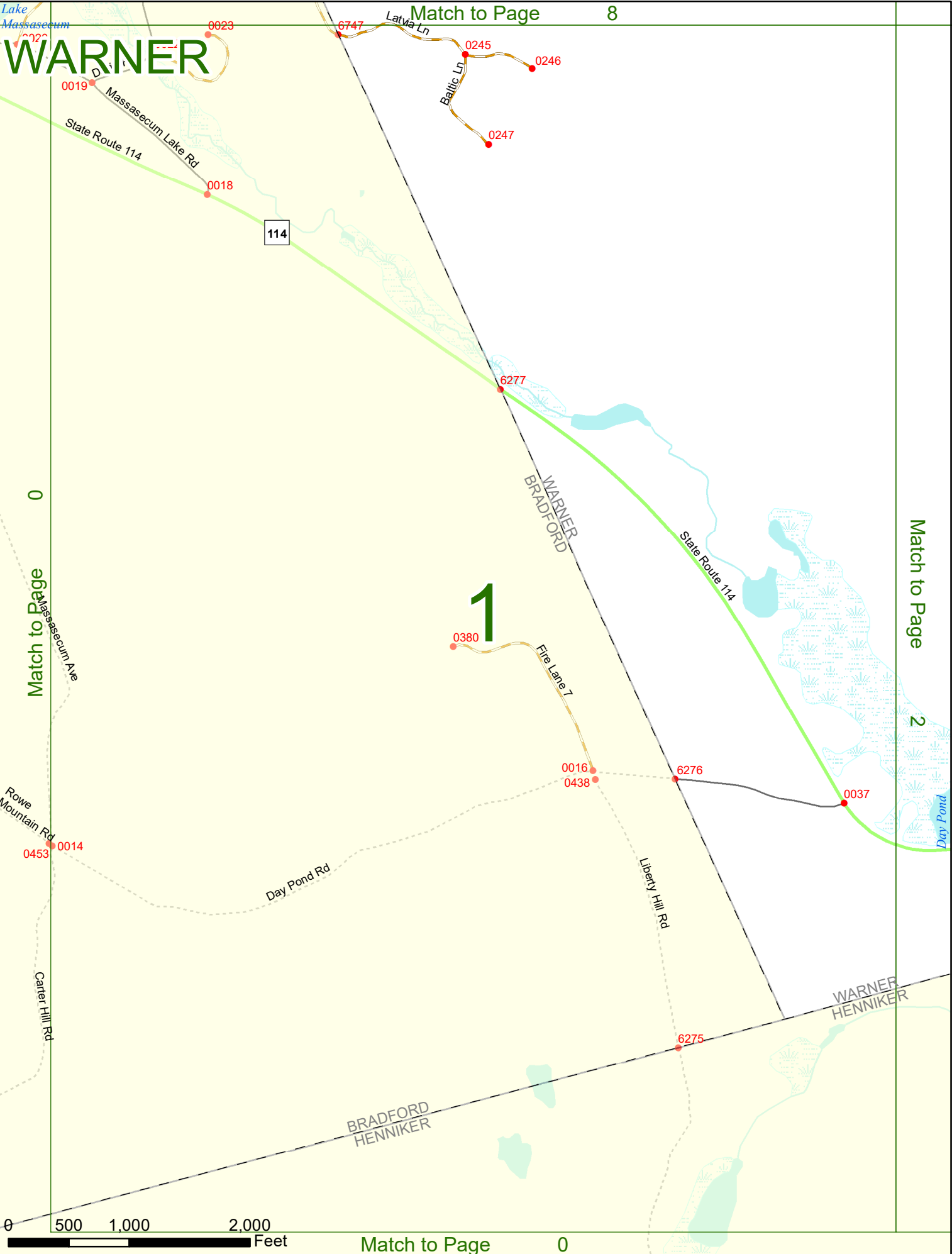
Option 3 – Example

Street Name Loudon Road
First Node 803
Distance from First Node 318 Ft
Second Node 813



WARNER






WARNER

Match to Page 8

Match to Page 0

Match to Page 2

1



Match to Page 0

WARNER

1

Match to Page

2

Match to Page

3

0037

Day Pond

State Route 114

0317

6327

WARNER
HENNIKER

114

0287


0286

Amey Brook

Bradford Rd

Mink Hill Rd

6326



Cunningham Pond Rd


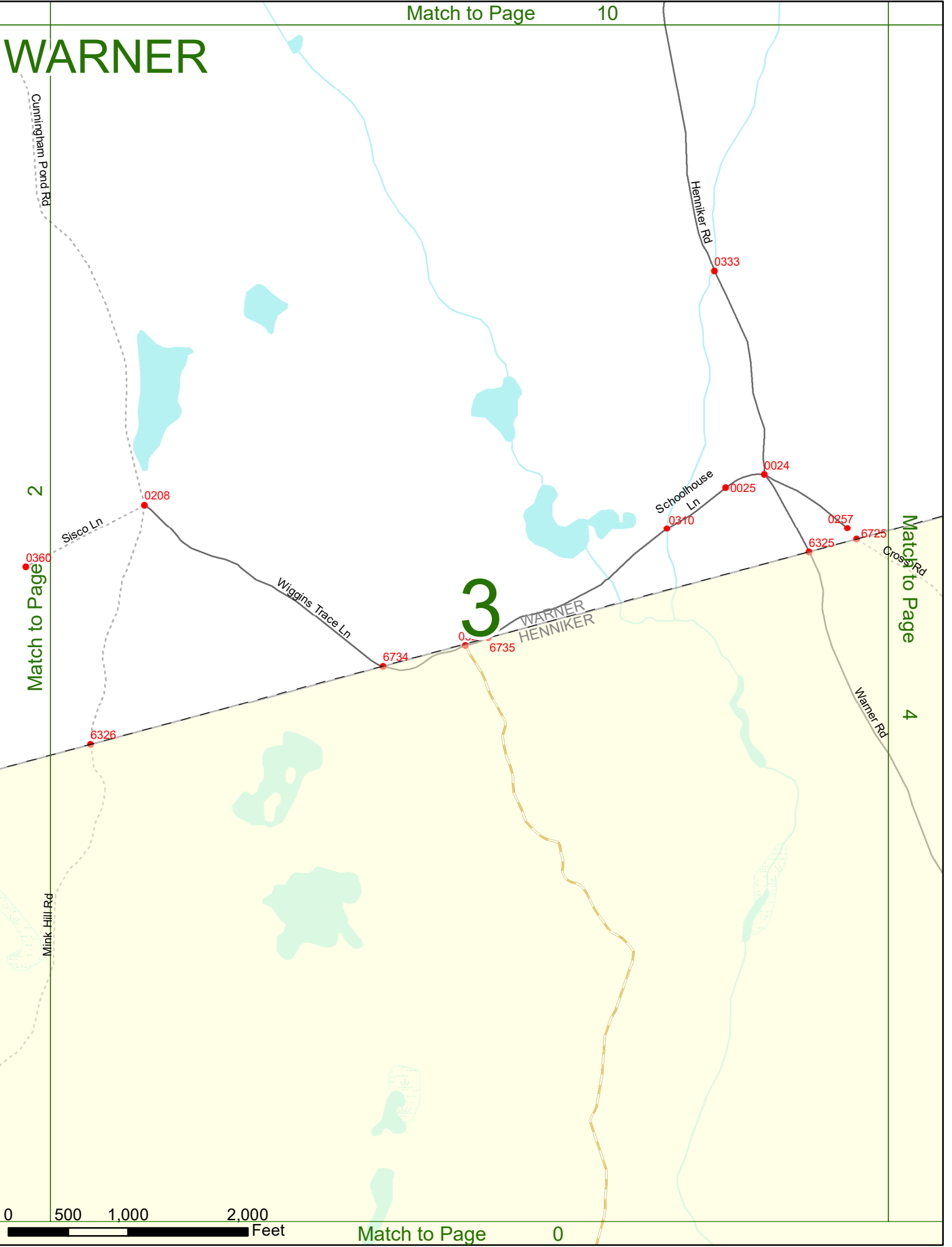
0360

WARNER

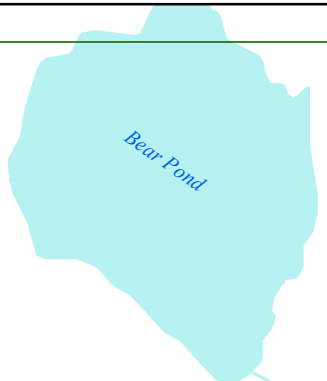
Match to Page 2

Match to Page 4

3



WARNER



Old Sanborn Rd

Hoyt Ln

WARNER
HENNIKER

Match to Page 5

4

Match to Page 3

0022

0211

6324

0257
6725

Cross Rd

Colleague Pond Rd



0225

0263

Hemlock Corner Loop

0222

Warner Rd

Dodge Hill Rd

0223

0290

0220

Echo Ln

0221

0440


0288

0219 0293

Rush Rd

Ray Rd

02100



WARNER

Bear Pond

Bear Pond Rd

Dummer Rd

WARNER
HOPKINTON

0209

6254

0732

Bound Tree Rd

WARNER
HENNIKER

4

Match to Page

5

Bound Tree Rd

0227

0262

0224

0384

Dodge Hill Rd

HOPKINTON
HENNIKER

Grassy Pond

Match to Page

6

0341

Camp
Merlinac Rd
Clement Pond

0 500 1,000 2,000 Feet

Match to Page

0

Robertson Rd

0226

Pine St
6253

WARNER

Match to Page 13

0907

Match to Page 5

Match to Page 0

0

6

Pleasant Pond Rd

Bound Tree Rd

Clement Hill Rd

Clement Pond

N Shore Dr

North Shore Dr

Clement Hill Rd

Bound Tree Rd

Stone Crusher Hill

Camp Merrimac Rd


South Shore Dr

Ridge Ln

Pine St

Salisbury Rd

HOPKINTON
MERRIMACK



Match to Page 0

0

0341

0340

0336

0335

0836

0837

0916

0784

0835

0824

0171

0798

0785

0831

0830

0828

0829

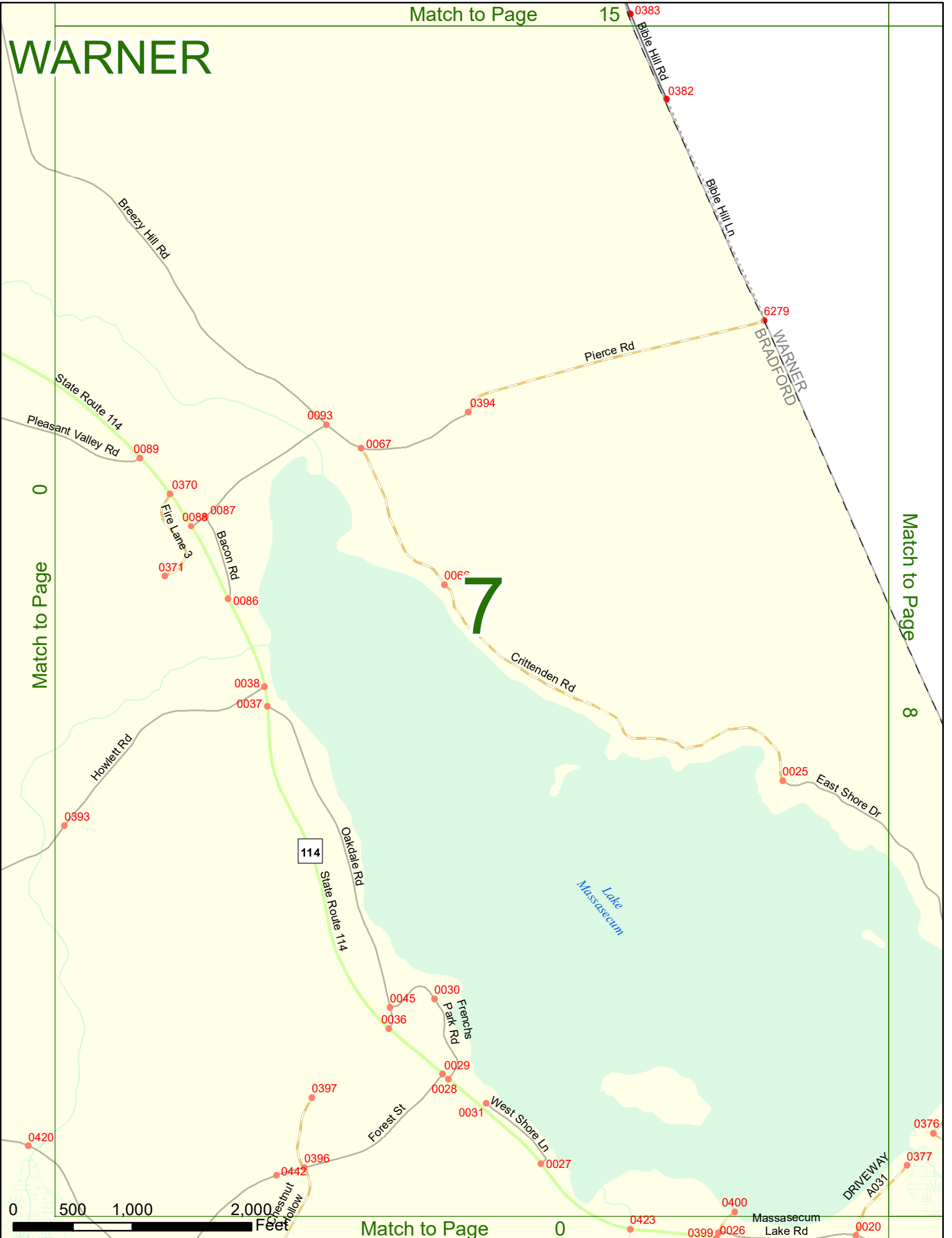
0333

0716

0175

6253

WARNER



Match to Page


0

Match to Page

8

Match to Page

0



Massasecum Lake Rd

DRIVEWAY A031

114

7

Lake Massasecum

WARNER BRADFORD

Breezy Hill Rd

State Route 114
Pleasant Valley Rd

File Lane 3
Bacon Rd

Howlett Rd

Oakdale Rd
State Route 114

Francis Park Rd

Forest St

West Shore Ln

East Shore Dr

Pierce Rd

Bible Hill Rd

Bible Hill Ln

0420

0089

0370

0088

0371

0086

0038

0037

0393

114

0045

0036

0030

0029

0028

0031

0397

0396

0442

0396

0027

0027

0423

0399

0026

0400

0020

0376

0377

6279

0383

0382

0093

0067

0394

0066

0025

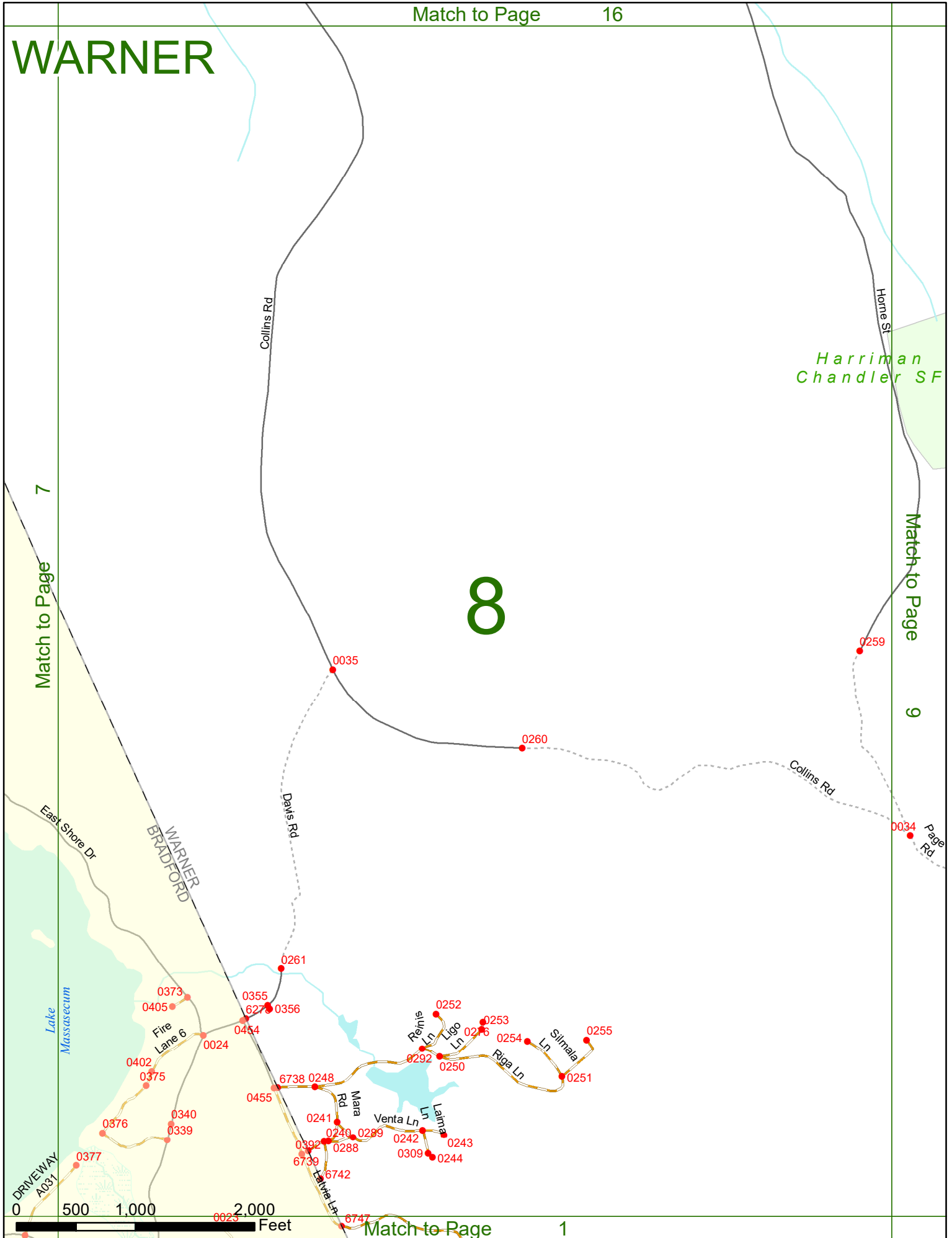
WARNER

Match to Page 7

Match to Page 9

8

Harriman
Chandler SF



WARNER

*Harriman
Chandler SF*

9

Match to Page

10

Cunningham
Pond

8

Match to Page

Home St

0029

Colby Ln

0031

0030

Glover Trce

0032

0034

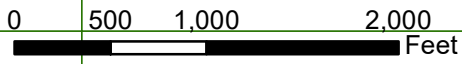
Collins Rd

Cunningham Pond Rd

Page Rd

0357

0033



WARNER

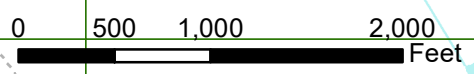
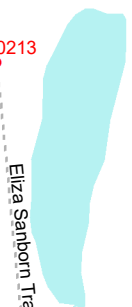
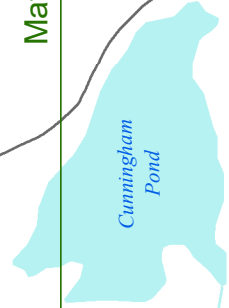
Match to Page 18

0363

Match to Page 9

Match to Page 11

10



Match to Page 3

3

North Village Rd

Coville Rd

Cunningham Pond Rd

Henniker Rd

Eliza Sanborn Trace Ln

Badger Ln

0028

Daisy Hollow Ln

0026

0027

0213

0212

0054

0053

WARNER

Match to Page

19

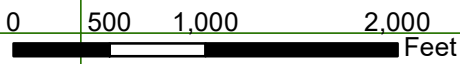
10

Match to Page

Match to Page

12

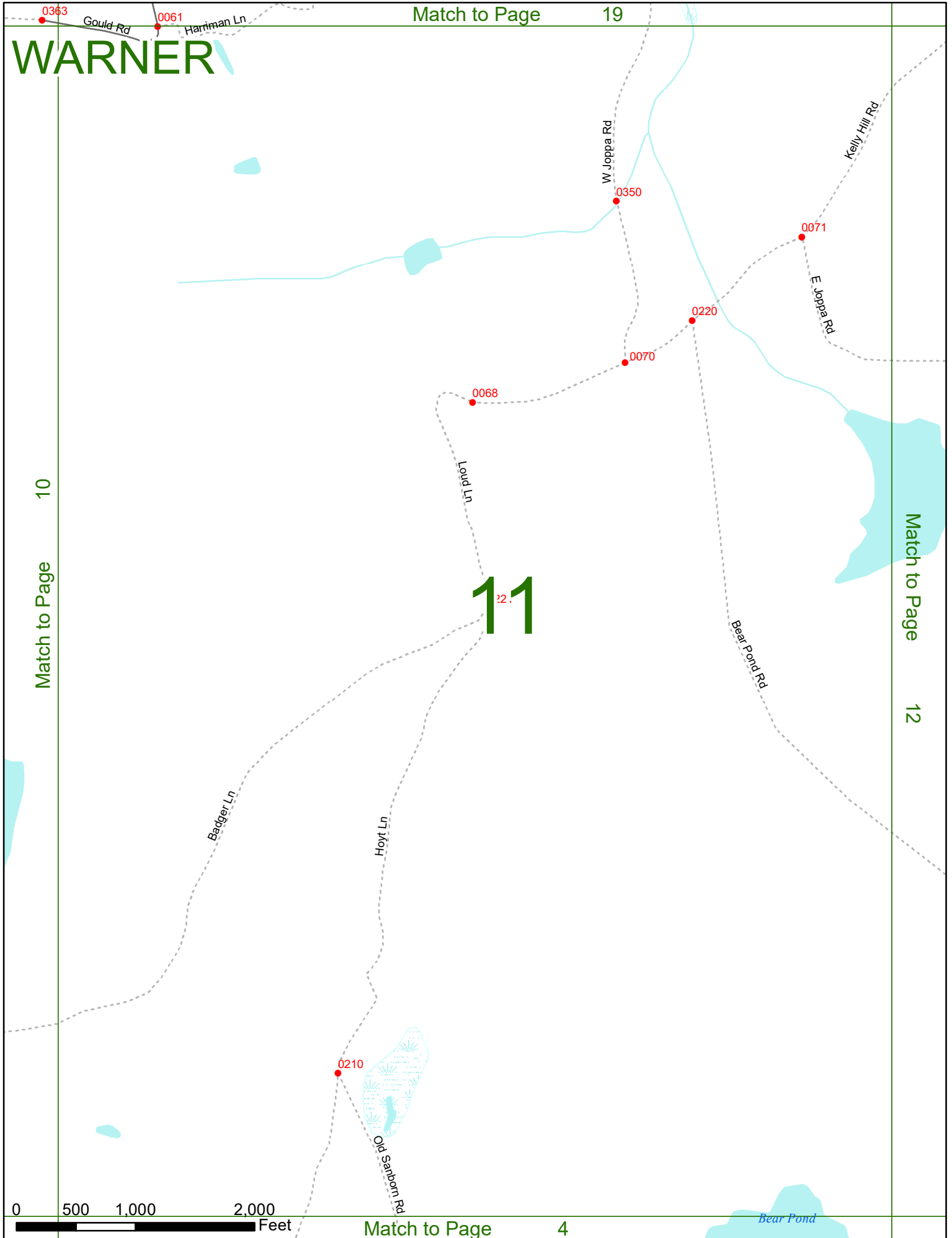
11



Match to Page

4

Bear Pond



WARNER

Route 103 E
Farrell Loop
Warner River

0129

Red Chimney Rd

0340

0341

E Joppa Rd

0262

Iron Kettle Rd

0018

0017

0258

Dummer Rd

Bear Pond Rd

11

12

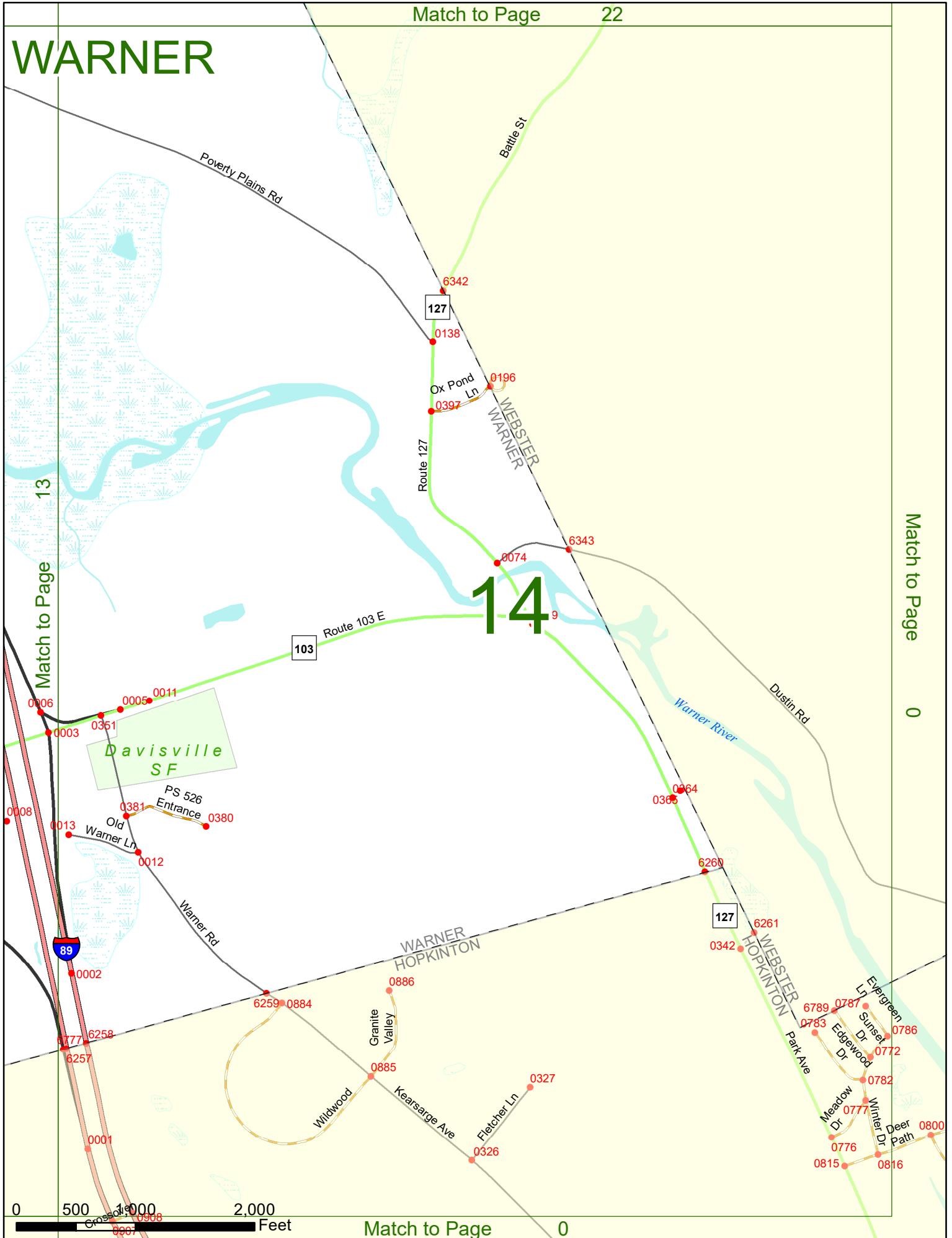
Match to Page 13

Match to Page

Bear Pond



WARNER



13

Match to Page

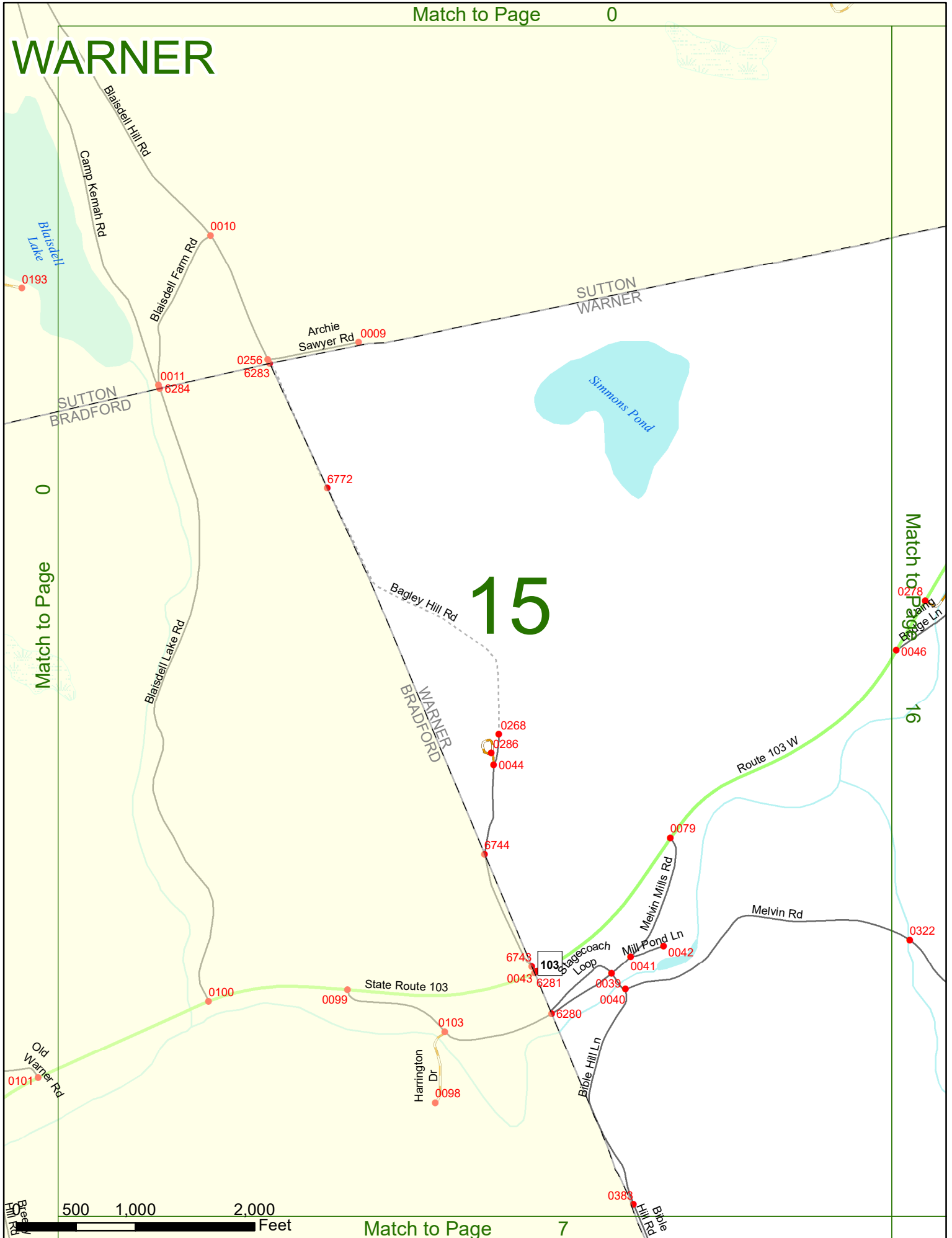
14

Match to Page

0



WARNER



Match to Page 0

Match to Page 16

15

500 1,000 2,000 Feet

WARNER

Match to Page 0

SUTTON
WARNER

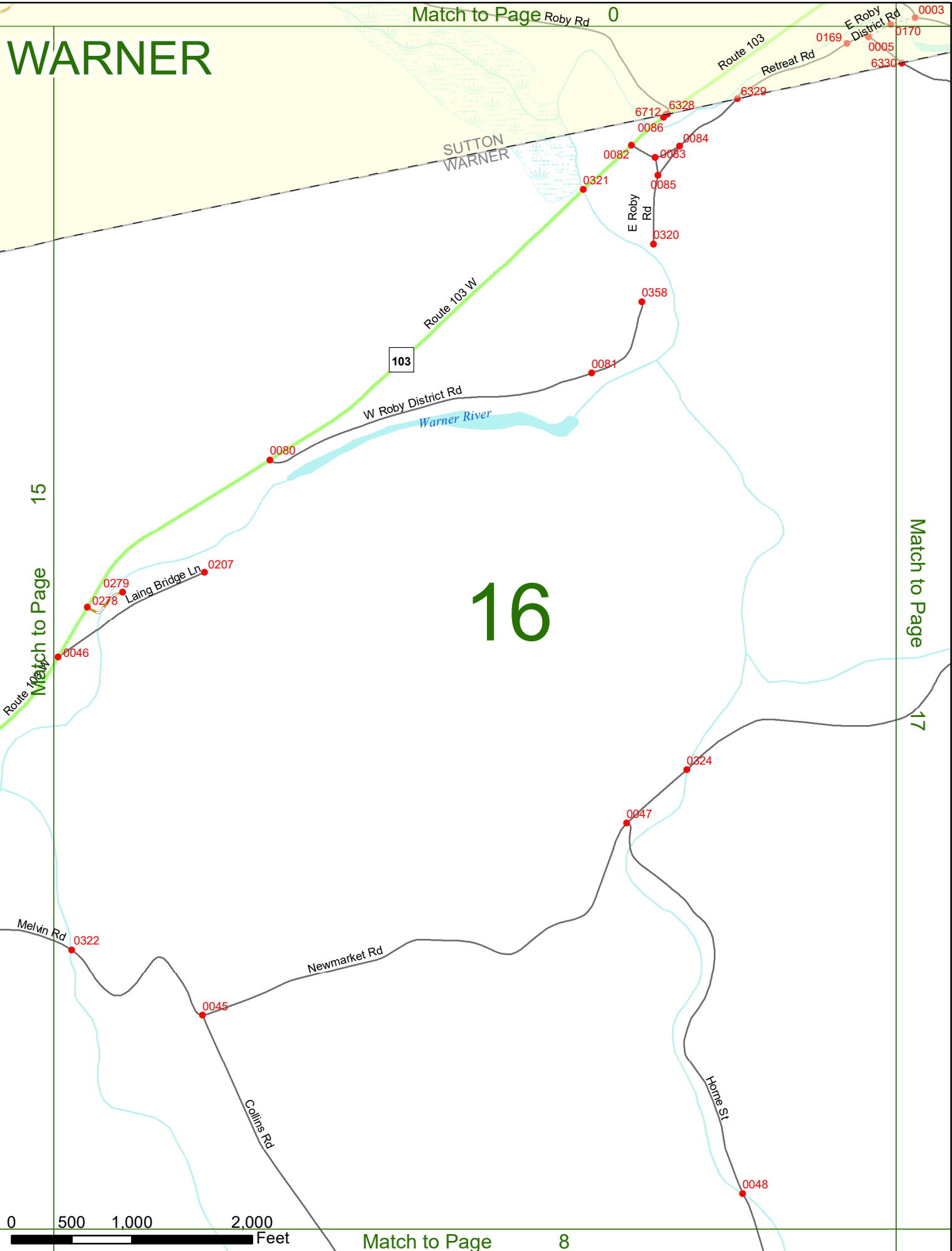
16

Match to Page 17

Match to Page 15



Match to Page 8



WARNER

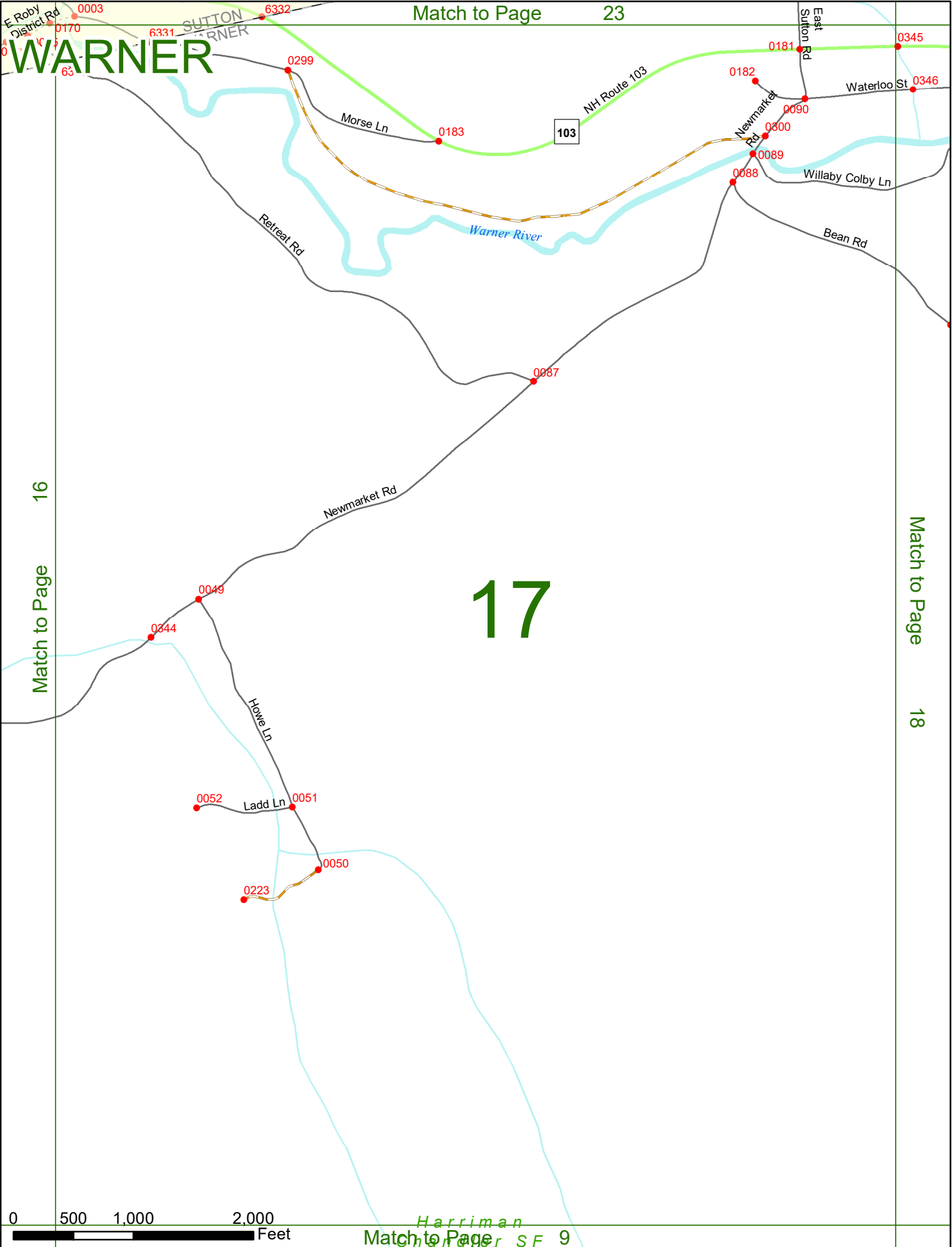
17

16

Match to Page

Match to Page

18



WARNER

Match to Page

24

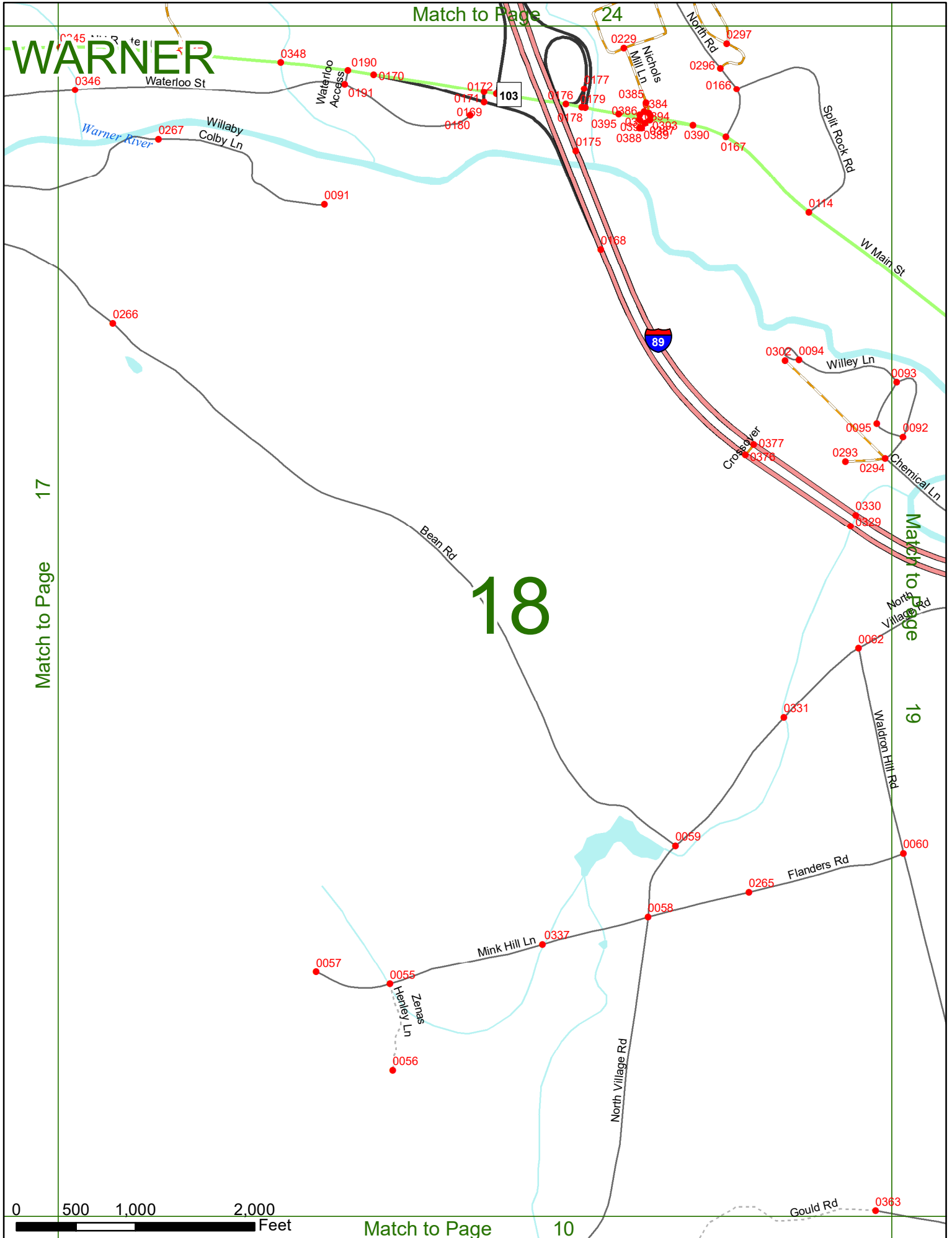
Match to Page 17

18

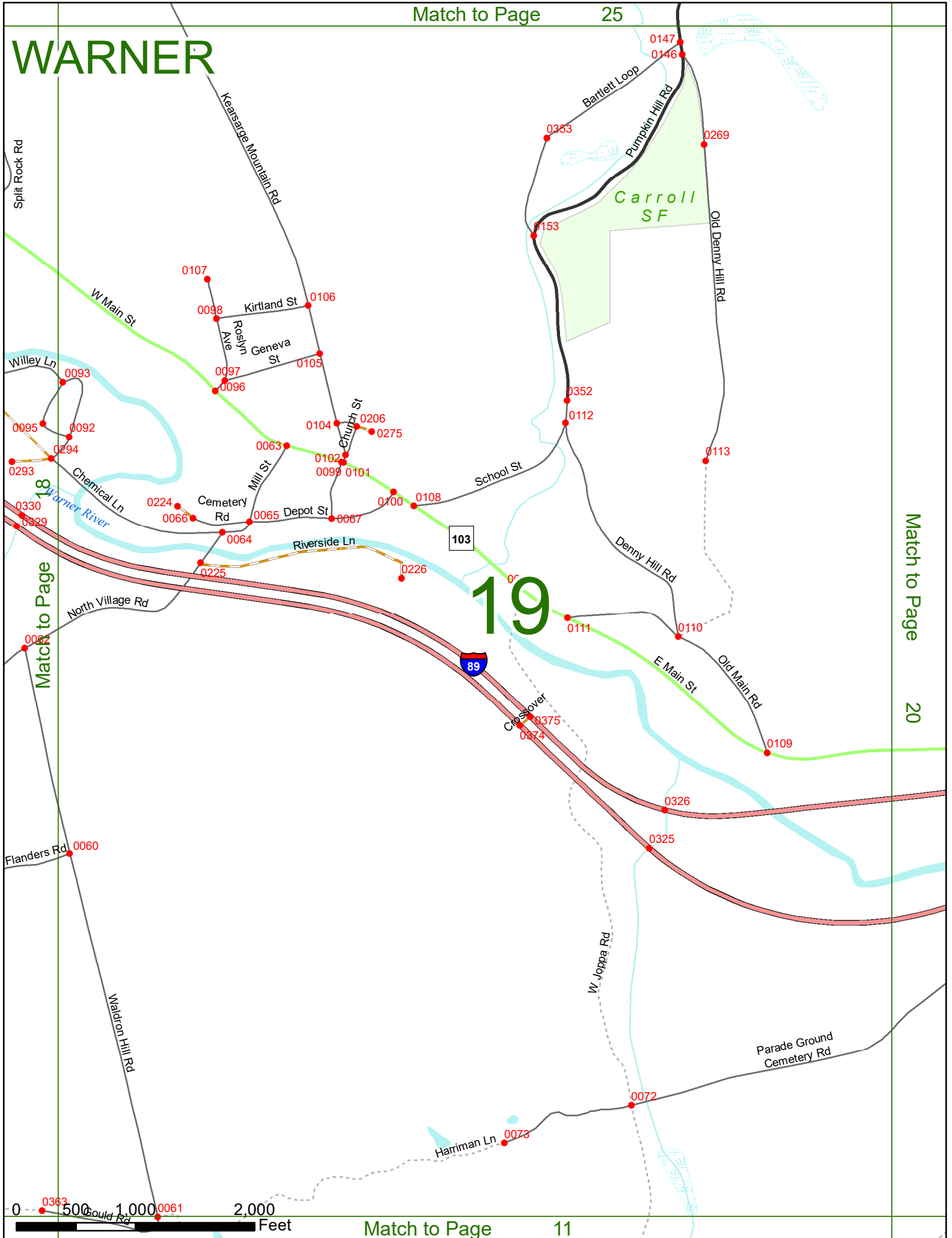
Match to Page 19



Match to Page 10



WARNER



WARNER

Match to Page 26

19

Match to Page

20

Match to Page

21

0131

E Main St

0118

0117

0196

0369

0116

0125

0368

0120

0149

0123

0121

0122

0128

0126

103

0124

0373

0372

0127

0334

0335

0336

Schoodac Rd

Route 103 E

0323

0130

0129



Match to Page 12

Kelly Hill Rd

Parade Ground Cemetery Rd

Rune's Loop

Crossover

Farrell Loop



Burnt Hill Rd

Slayton Rd

Brown Rd

0263

0264

0132



0144

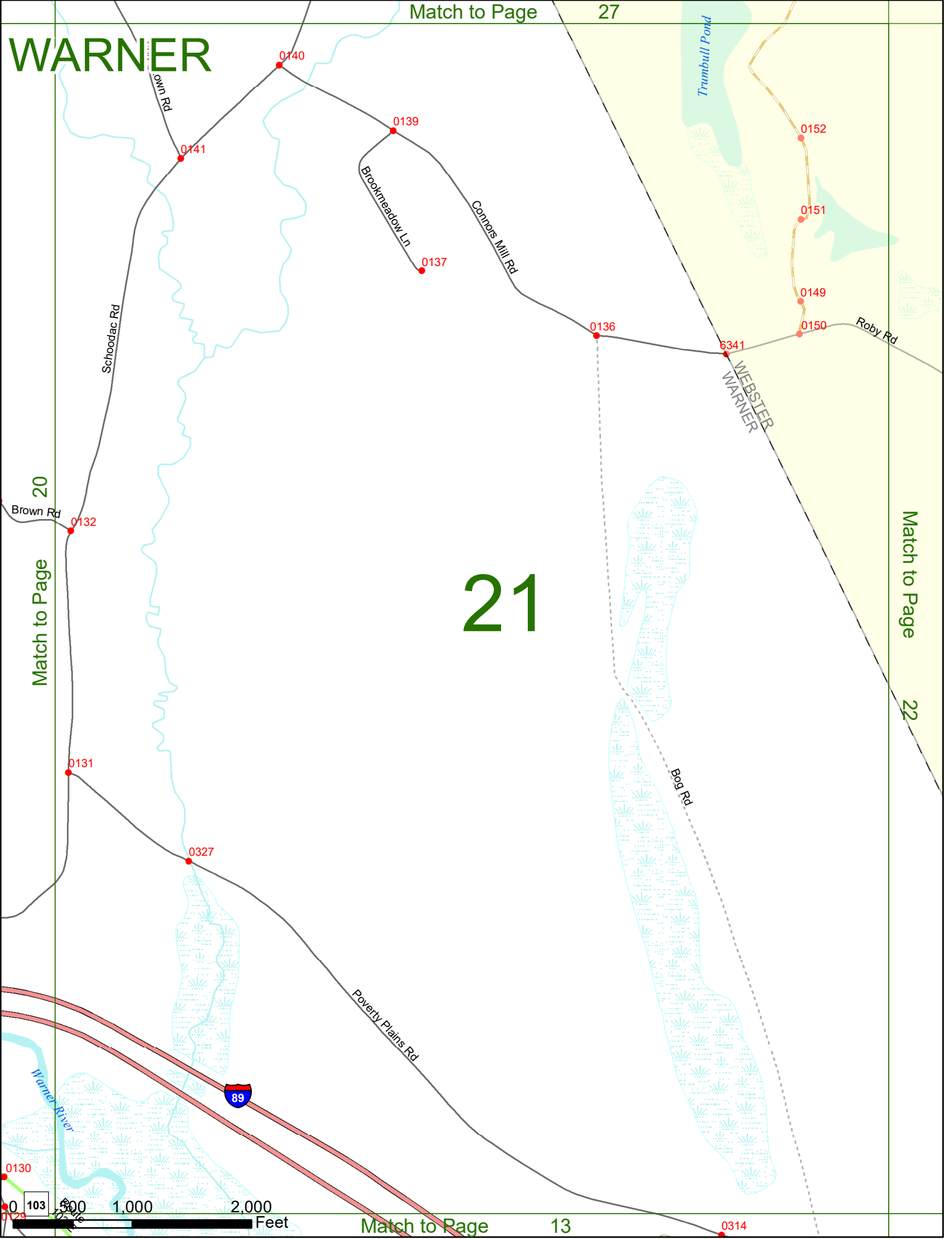
0143

WARNER

Match to Page 27

21

Match to Page 22



20

Match to Page

Warner River

Trumbull Pond

WEBSTER
WARNER



Poverty Plains Rd

Bog Rd

Roby Rd



Match to Page 13

0314

WARNER

Match to Page 0

22

21

Match to Page

Match to Page

0

0139
0104

Pond Hill Rd

The Cut Rd

0038

Winepocket Rd

0039

Old Route 127

Battle St

0035

0036

0034

Roby Rd

Clough Sanborn Hill Rd

0037

127

WEBSTER
WARNER

Battle St

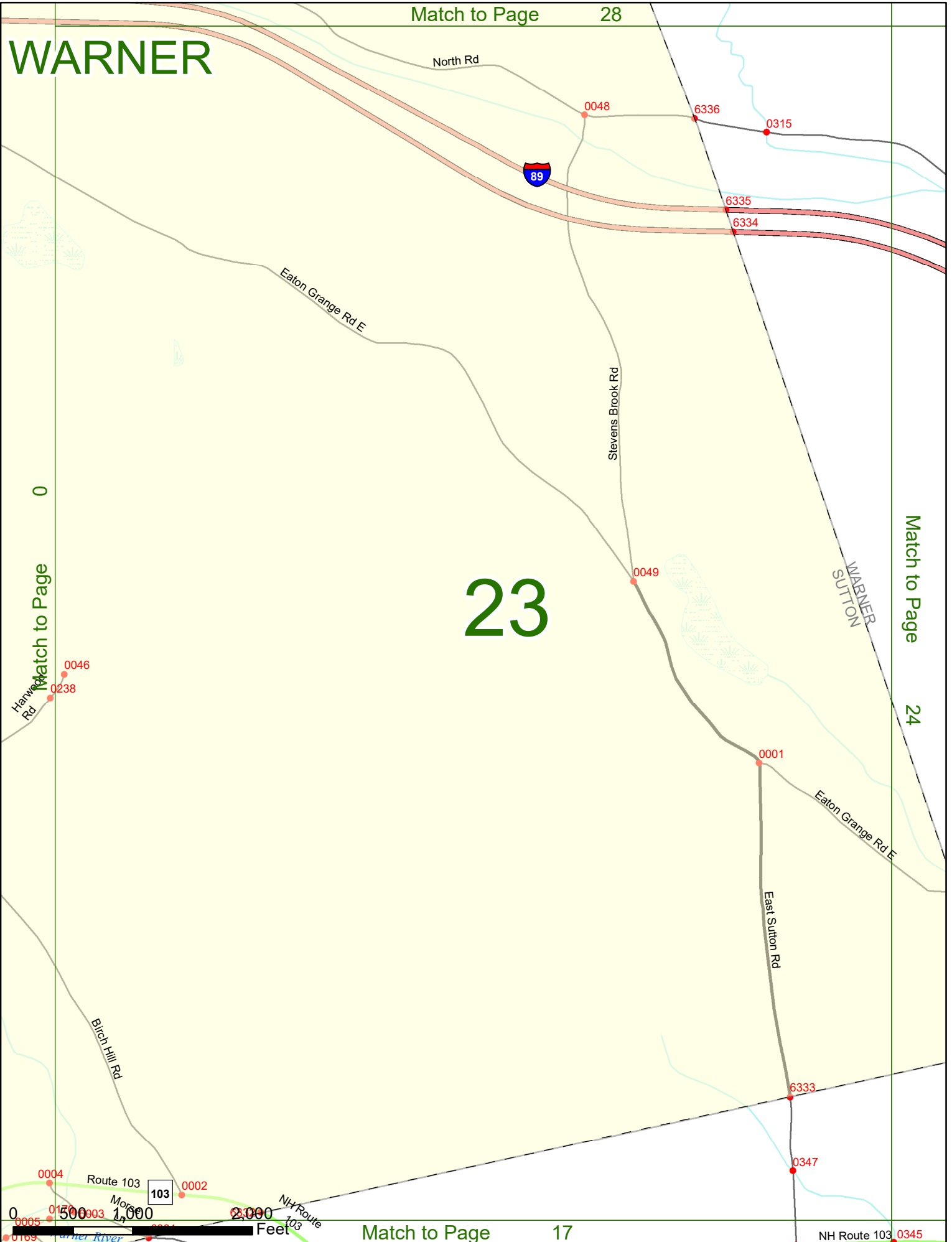
0001

0 500 1,000 2,000 Feet

Match to Page 14

WARNER

23



Match to Page

29

WARNER

SALISBURY
Kearsarge Mountain Rd
WARNER

0235
0231
0232
0236
0233
0290
0298
0238

0343

23

Match to Page

24

North Rd

Match to Page

25

0354

Kearsarge Mountain Rd

WARNER
SUTTON
Eaton Grange Rd E
Eaton Grange Ln
0227
6724

Crossover
0378
0379
0174
0173

Highlawn
Latting Ln
0161
0160
0159
Apple Pond Ln
0158

Nichols Mill Ln

0220

0297



Match to Page

78

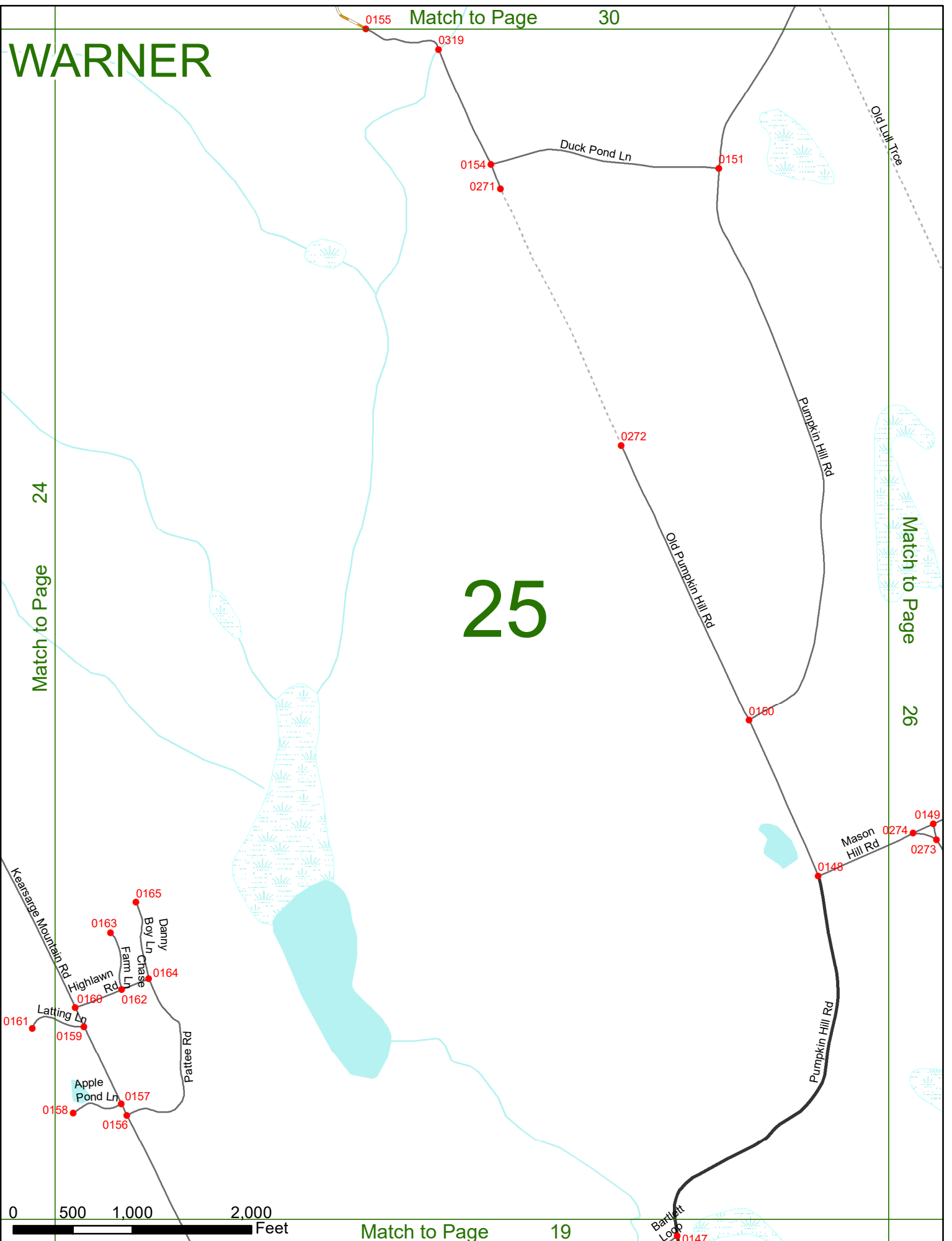
WARNER

Match to Page 30

Match to Page 24

Match to Page 26

25



0 500 1,000 2,000 Feet

Match to Page 19

WARNER

25

Match to Page

Match to Page

27

26

Old Lull Tce

Couchtown Rd

Mason Hill Rd

Couchtown Rd

Brown Rd

Burnt Hill Rd

Pumpkin Hill Rd

Bagley Pond

Mud Pond

0274 0149 0273

0270 0145

0338

0318

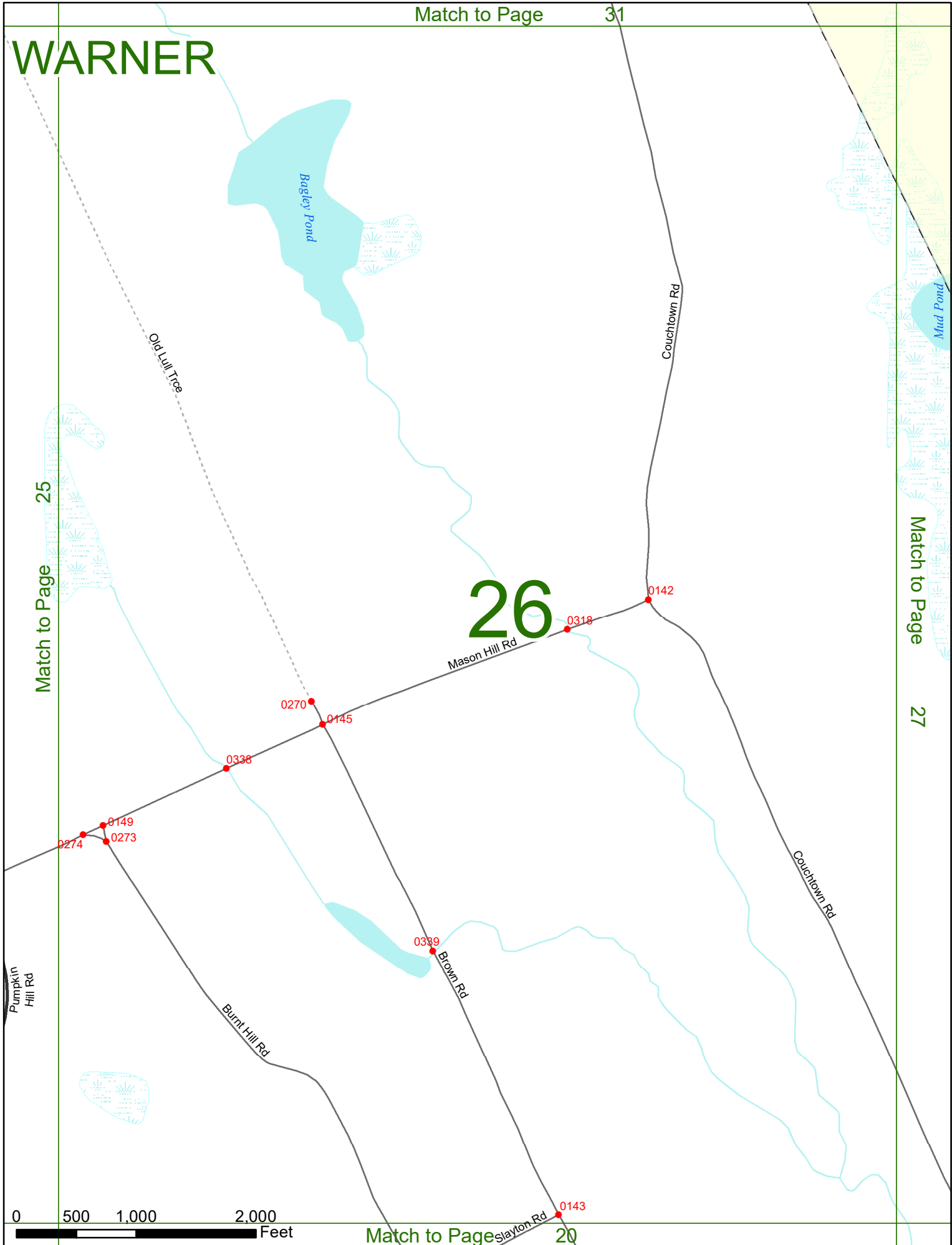
0142

0339

0143

Match to Page

20



Match to Page

0

WARNER

White Plains Rd

0083

Lake Rd

Knights Meadow Rd

Lake Winnepoquet

0076

0080

0082

Westwind Village Rd

26

Match to Page

27

White Plains Rd

Pond Hill Rd

Match to Page

0

WEBSTER
WARNER

0155

0166

6340

0154

0153

Tranbull Pond

Colchwin Rd

Schoodiac Rd



Match to Page

21

WARNER

Match to Page 33

Rollins
SP

Kearsarge
Mountain Rd
0185

Gore Rd 0239

6726

Kearsarge Gore Rd

0

Match to Page

WARNER
SUTTON

28

Match to Page

29

0050

Beaver Pond Rd

0156

0047

North Rd

0 500 1,000 2,000 Feet



Match to Page 23

WARNER

0185

28

Match to Page

0342

29

Match to Page

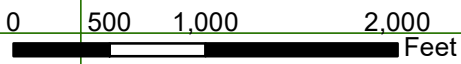
30

0001

0169

6337

0186



WARNER
SALISBURY

Quimby Rd

Kearsarge Mountain Rd

Kearsarge Mountain Rd

WARNER

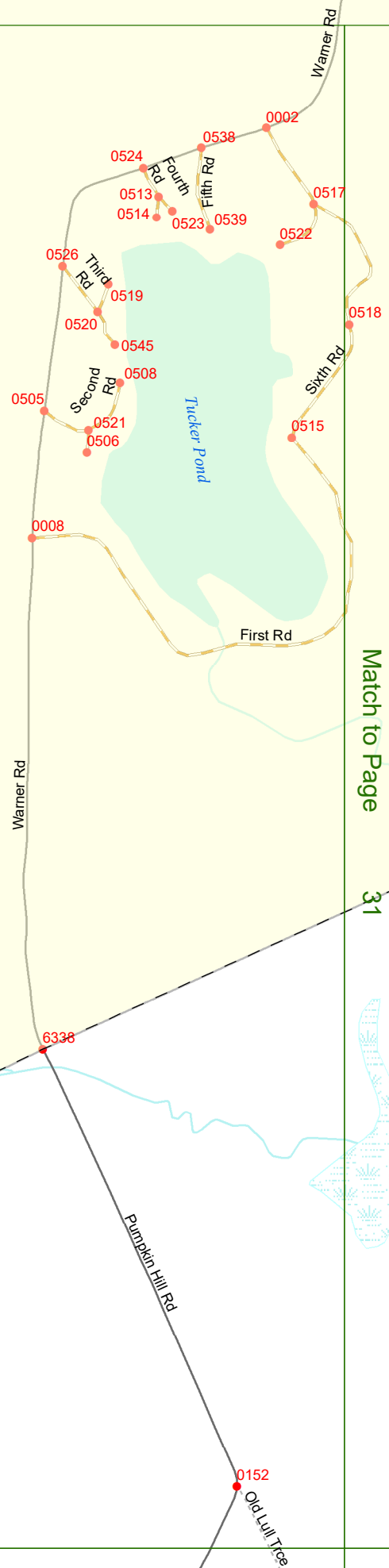
29

Match to Page

30

Match to Page

31



WARNER

Match to Page 0

W Couchtown Rd
0159
0160

0517
0522
0518
0515
Sixth Rd
First Rd

Couchtown Rd

SALISBURY
WEBSTER

Tucker Pond
30

6339

31

SALISBURY
WARNER

Match to Page 0

0316

Couchtown Rd

WEBSTER
WARNER

0 500 1,000 2,000 Feet

Match to Page 26

Match to Page 0

WARNER

Rollins SP

Winslow SP

WILMOT
SUTTON

WILMOT
WARNER

Kearsarge Valley Rd

0

Match to Page

Match to Page

33

32

0191

0099


Maslin Rd

WARNER
SUTTON

0214

0098
0097

North Rd



Match to Page 0

WARNER

WILMC
WARNER

Rollins SP

Kearsarge
Mountain Rd

0189

32

Match to Page

Match to Page


34

33

WARNER
SUTTON

Gore Rd

0184



WARNER

Rollins SP

6792

Buckhorn Rd

33

Match to Page

34

W.V. SALISBURY

Match to Page

0

0188

Kearsage Mountain Rd

Gore Rd



WARNER

0010

0384

Kearsarge Mountain Rd

ANDOVER
WILMOT

Chadwick Ln

0

0007

0009

Winslow SP

35

ANDOVER
WARNER

Match to Page

Match to Page

36


0419

WILMOT
WARNER

0187

Rollins SP

Kearsarge
Mountain Rd



WARNER

Dawes Rd

ANDOVER
SALISBURY

6707

ANDOVER
WARNER

35

Match to Page

36

WARNER
SALISBURY

Rollins SP

Match to Page

0

