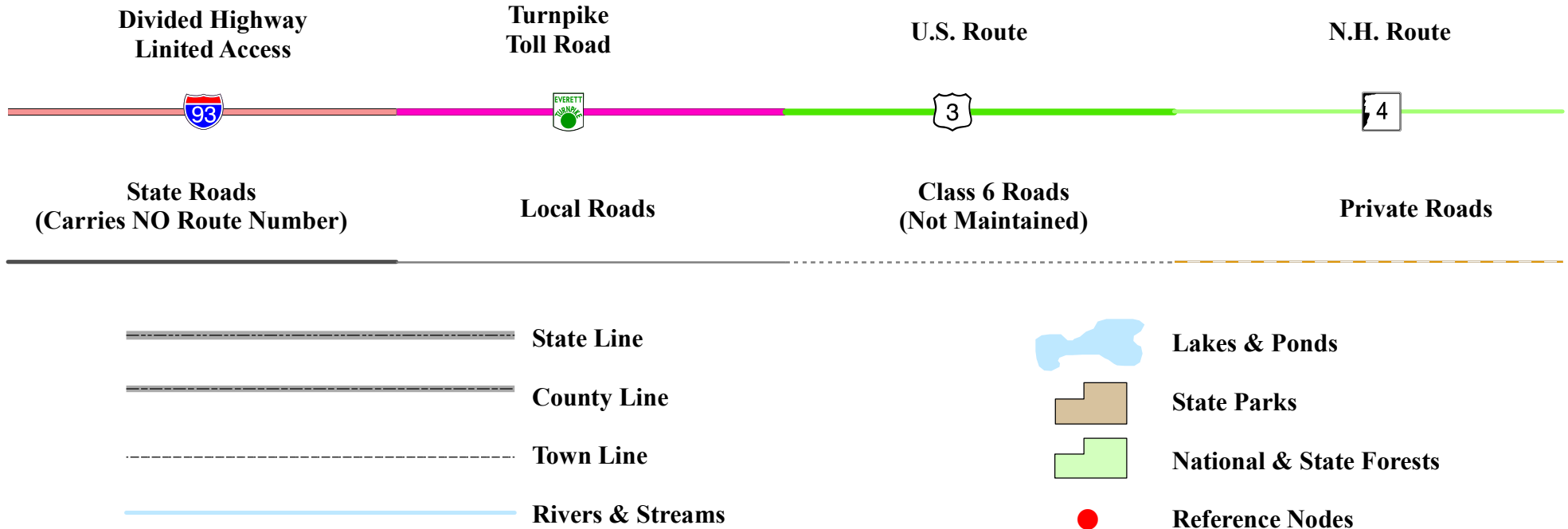


New Hampshire
DOT
 Department of Transportation

Maps and data sets are not guaranteed to be free from errors and omissions. Data is in a constant state of update and correction by various groups and agencies. Information displayed on this map is the best available at the time of publication.

2022 Nodal Reference Bookmap

LEGEND



NHDOT will accept crash locations based on the State of NH Uniform Police Traffic Accident Report.

Crash occurred on:

Option 1 Street Address
 123 Main Street

Option 2 Route No and/or Distance from NESW Intesecting Road, Bridge,
 Street name Intersecting Street Town/County line
 Main Street 500 E Oak Street

Option 3 First Node Distance from First Node Second Node
 515 212 632

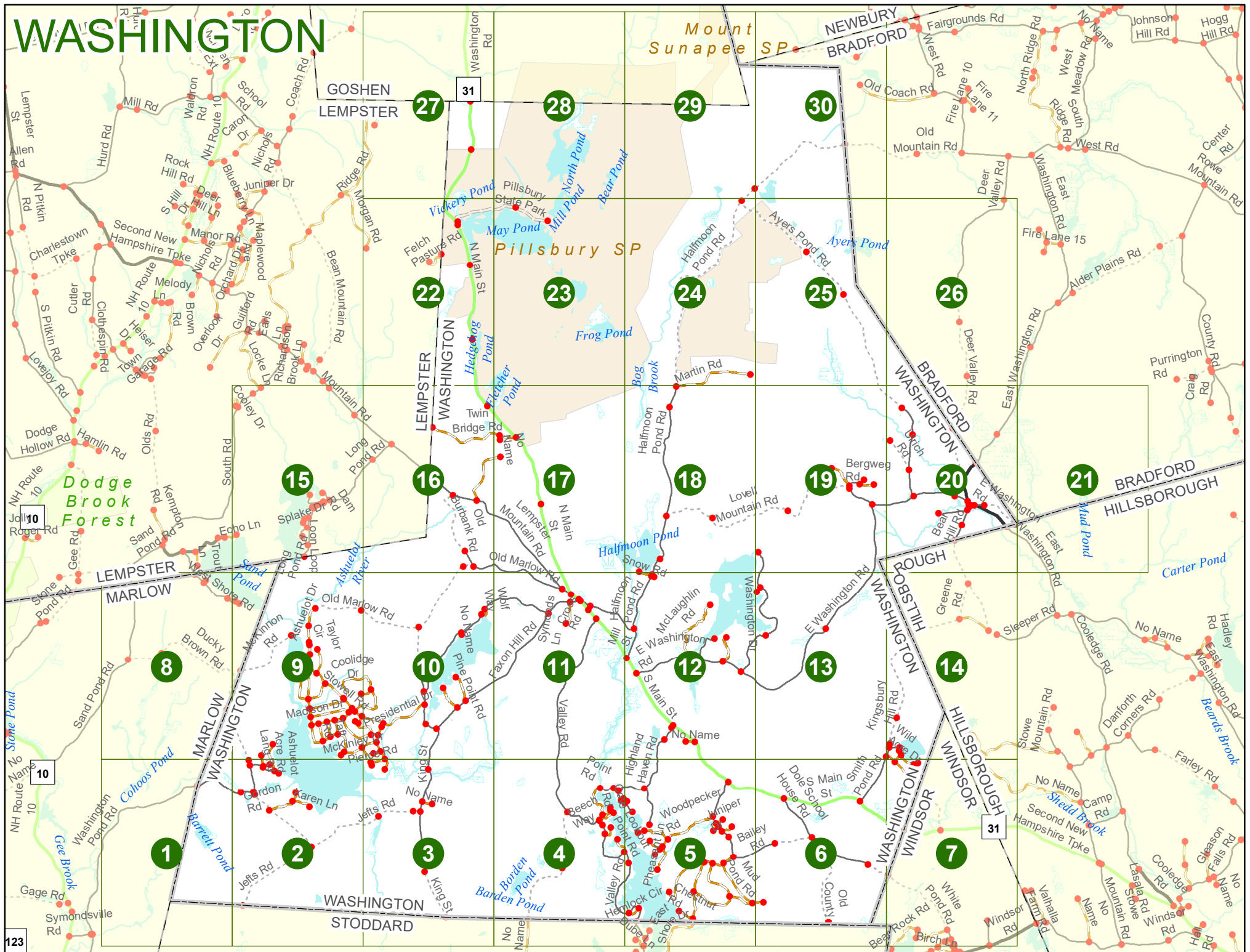
Option 4 Route No and/or Mile Marker on Interstate Only NESW Mile (Marker)
 Street name
 189S 700 feet S 36.8

Option 3 – Example

Street Name Loudon Road
First Node 803
Distance from First Node 318 Ft
Second Node 813



WASHINGTON



WASHINGTON

Cohoos Pond

Washington Pond Rd

Marlow Rd

8599

MARLOW
WASHINGTON

Barrett Pond

1

WASHINGTON
STODDARD

MARLOW
STODDARD

0

Match to Page

Ashuelot
River

Match to Page

2

0072

0 500 1,000 2,000 Feet

Match to Page

0



WASHINGTON

Match to Page 9

9

0122

Ashuelot River

Ashuelot Pond

Russell Millpond

Marlow Rd

0255

0015

0137

0136

0172

0018

0165

0294

Brenda Ln

0293

Karen Ln

0295

Gordon Rd

0292

Russell Millpond Rd

Jefts Rd

2

0011

Match to Page 3

3

1

Match to Page 1

8604

WASHINGTON
STODDARD

0 500 1,000 2,000 Feet

Match to Page

0

WASHINGTON

Match to Page 10

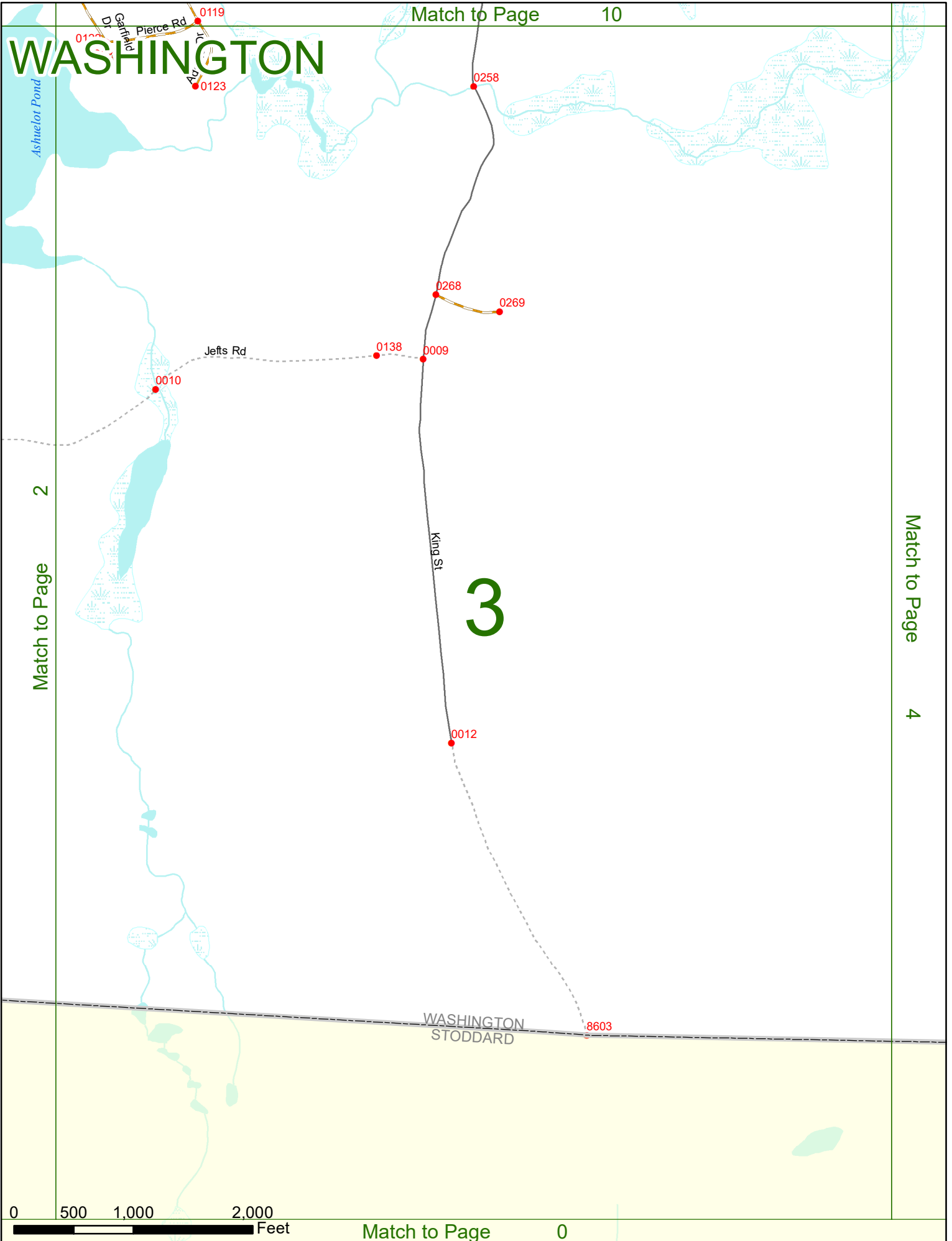
Match to Page 2

Match to Page 4

3

0 500 1,000 2,000 Feet

Match to Page 0

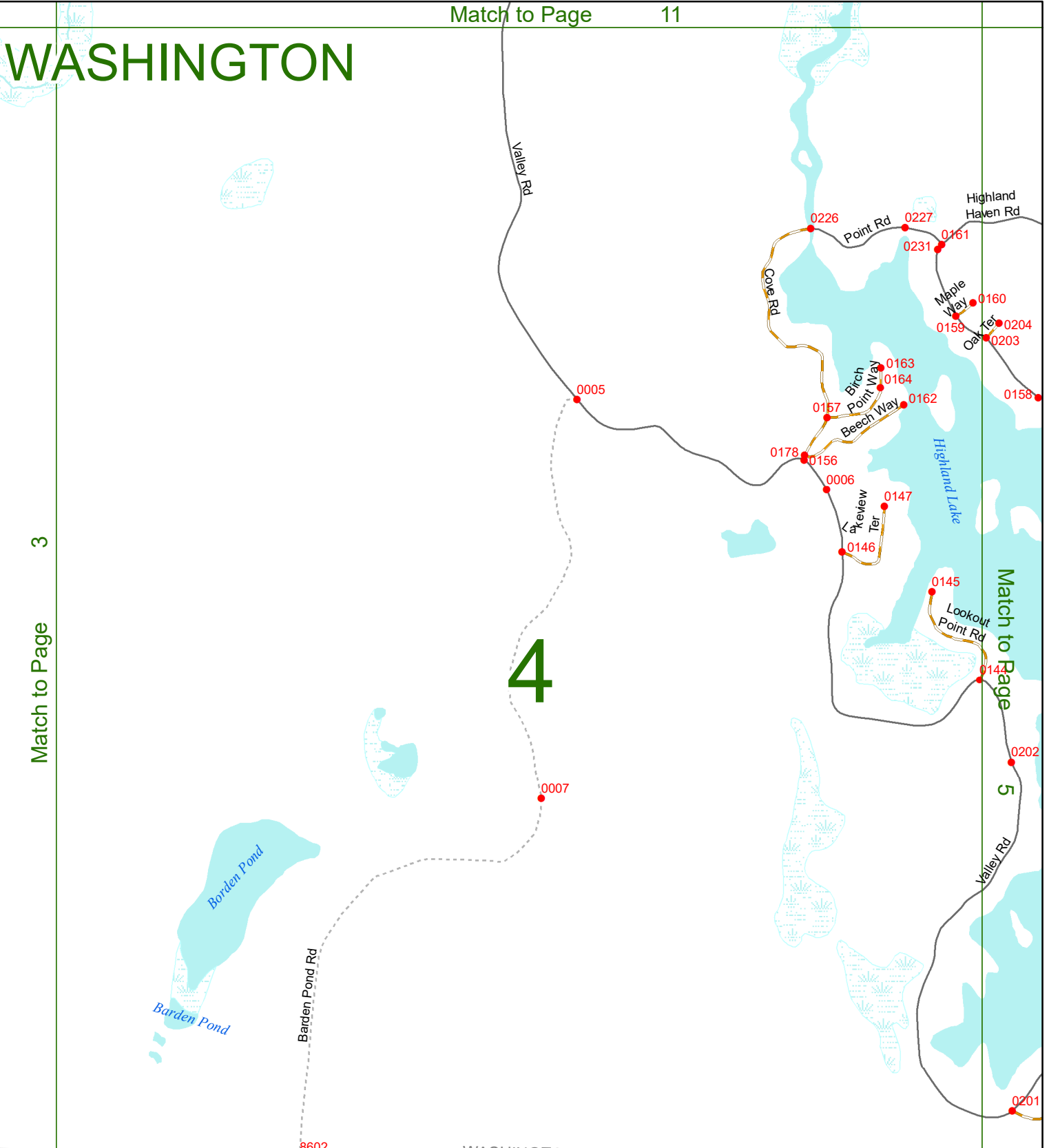


WASHINGTON

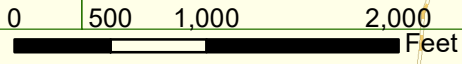
Match to Page 3

4

Match to Page 5



WASHINGTON STODDARD

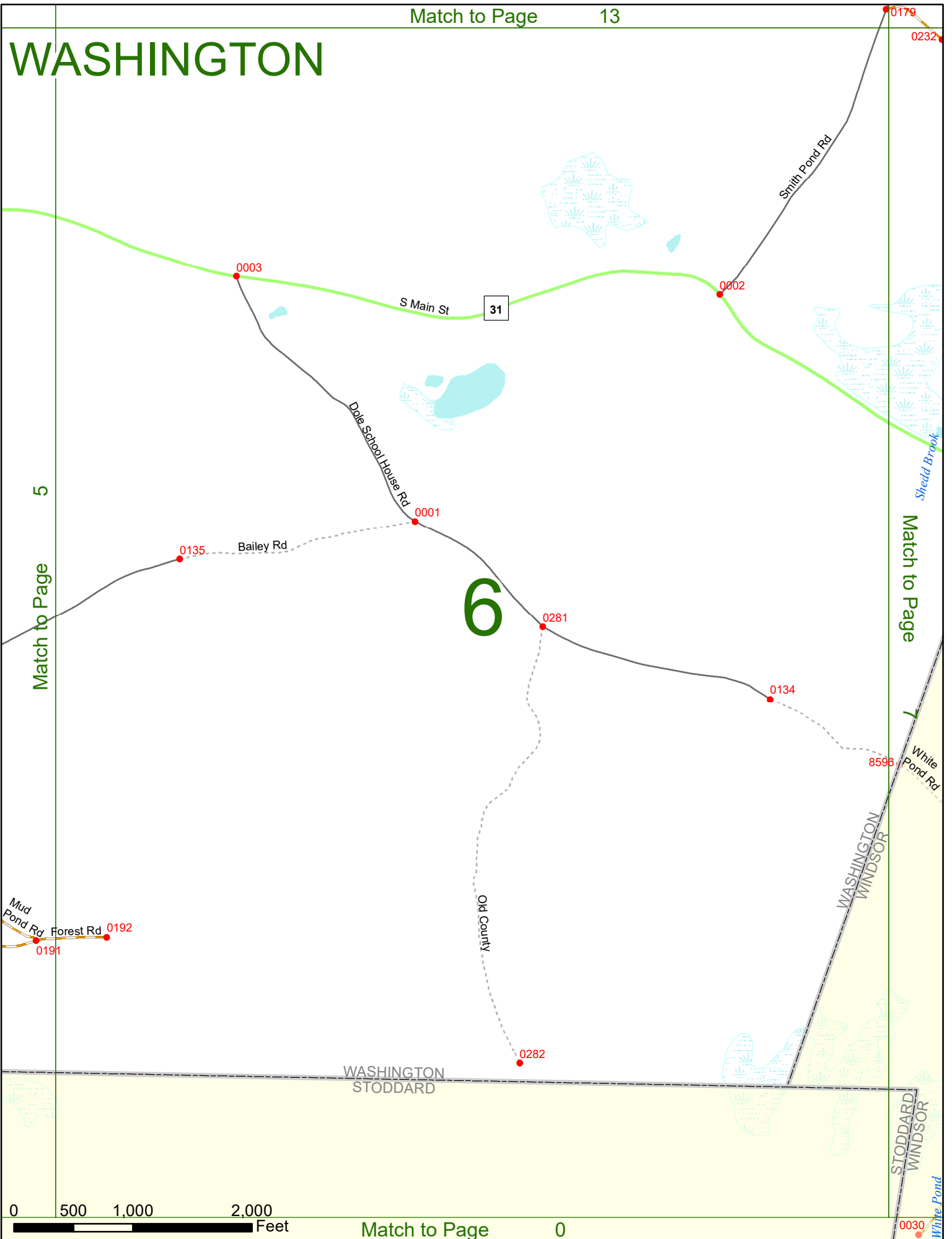


WASHINGTON

Match to Page 5

Match to Page 7

6



0 500 1,000 2,000 Feet

0030


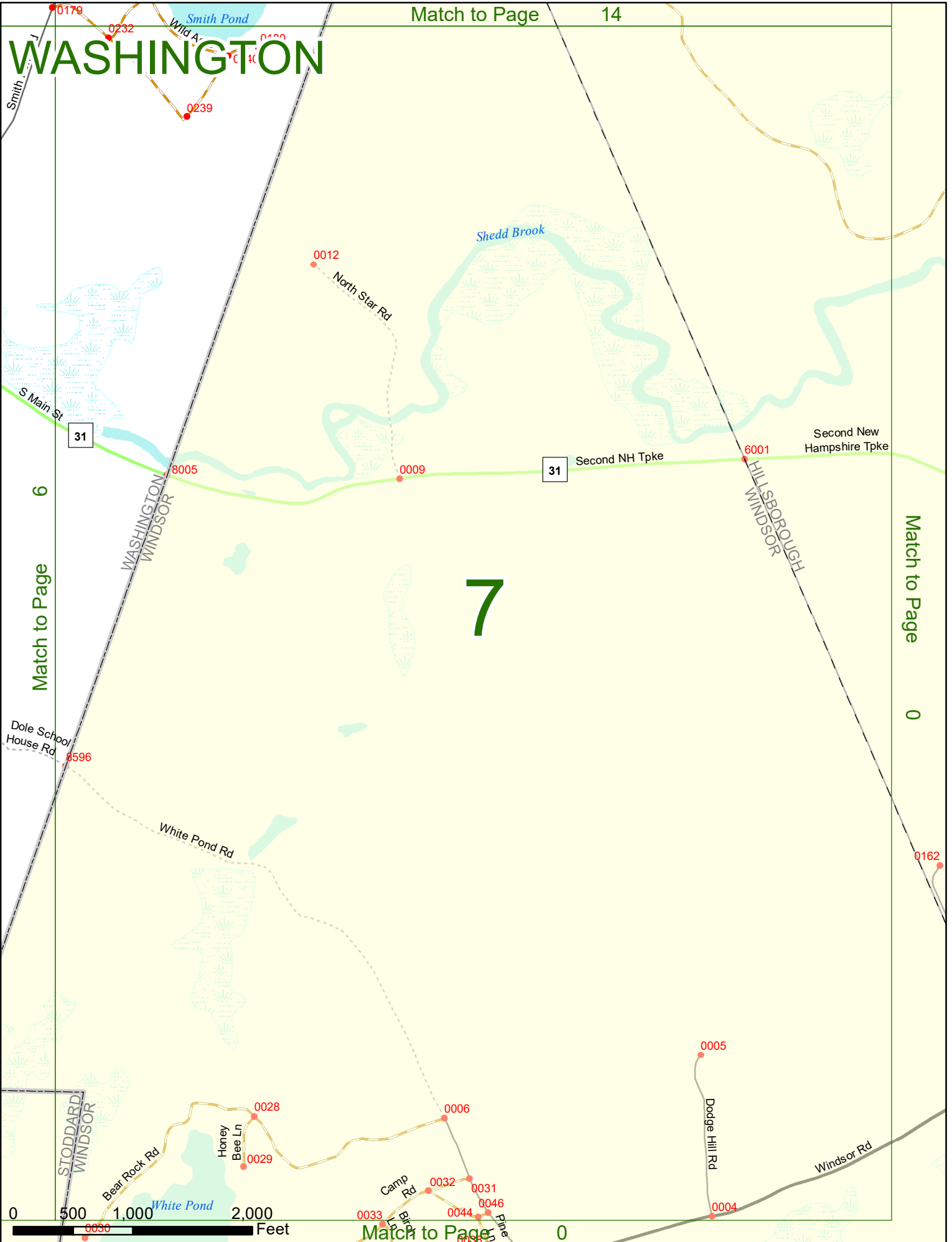
WASHINGTON

Match to Page 14

Match to Page 6

Match to Page 0

7



Match to Page 0

Huntley Rd

Match to Page 0

WASHINGTON

LEMPSTER
MARLOW

8482

W Shore Rd

0101

0100

West Shore Rd

Sand Pond

8481

Bomely Dr

0099

0098

0110

Sand Pond Rd

0

Match to Page

0129

8

Ducky Brown Rd


Match to Page

9

8600

Huntley Mtn Rd

MARLOW
WASHINGTON



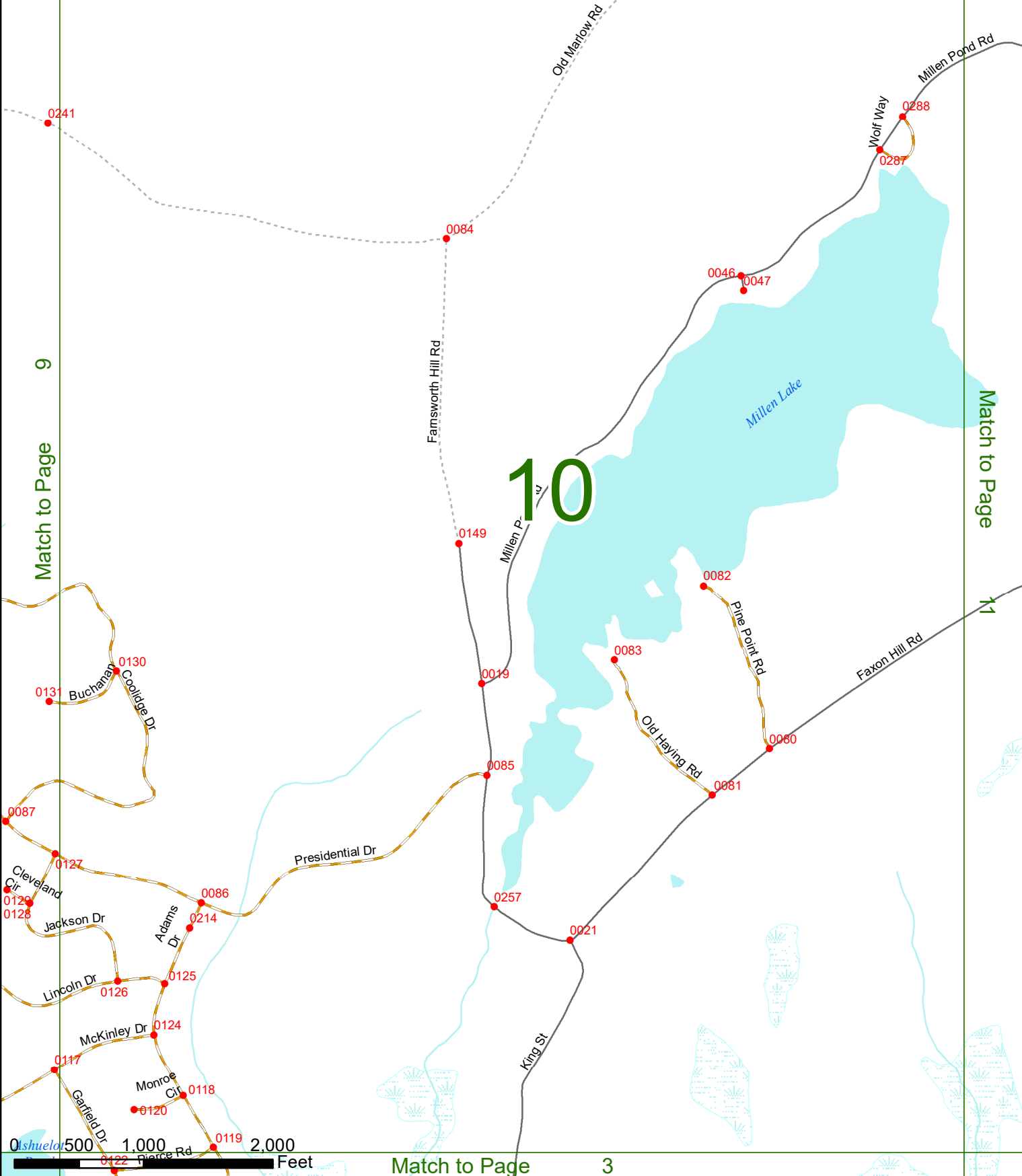
Match to Page 1

WASHINGTON

Match to Page 9

Match to Page 11

10



WASHINGTON

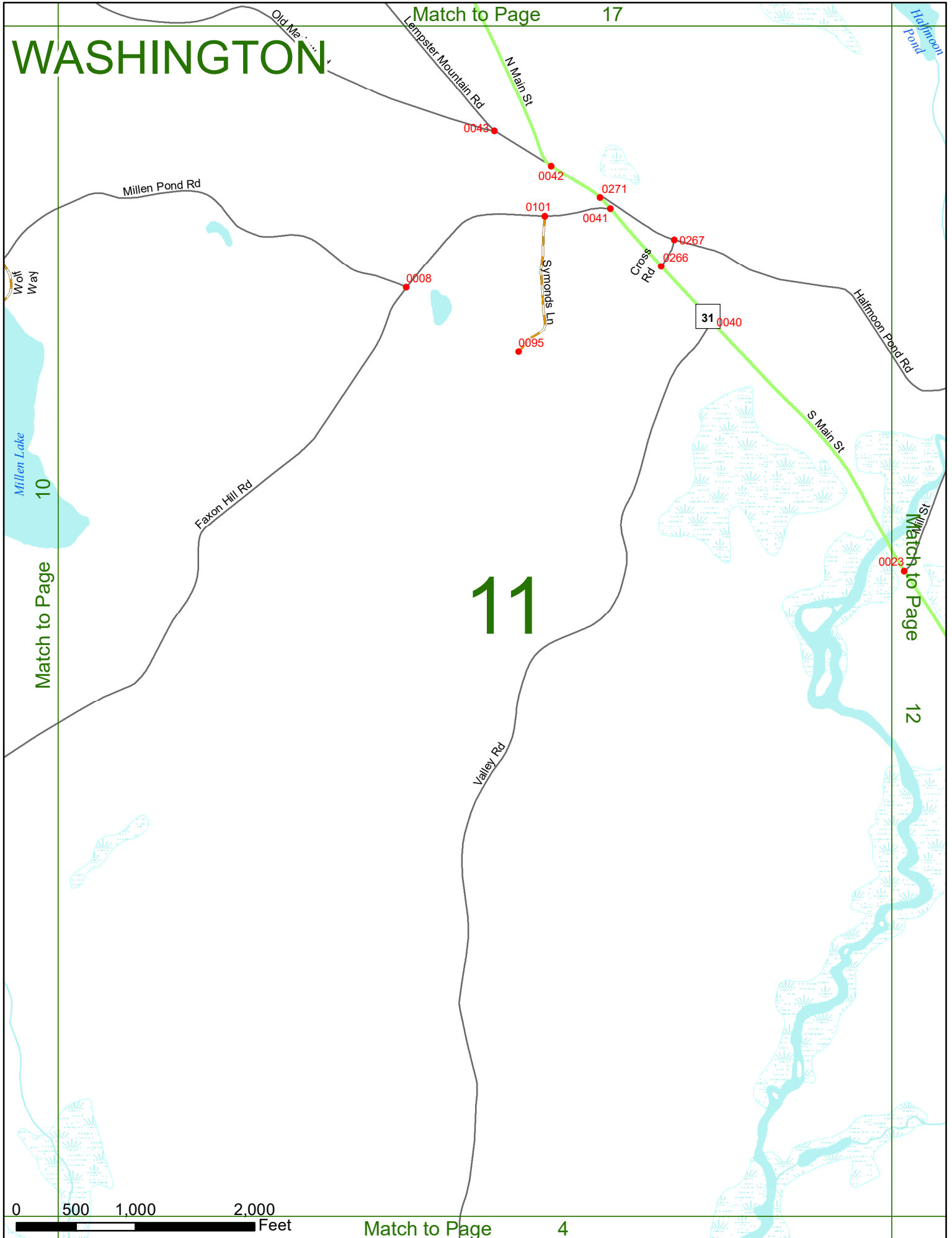
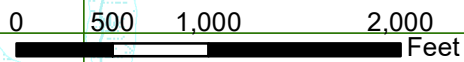
Match to Page 17

Match to Page 10

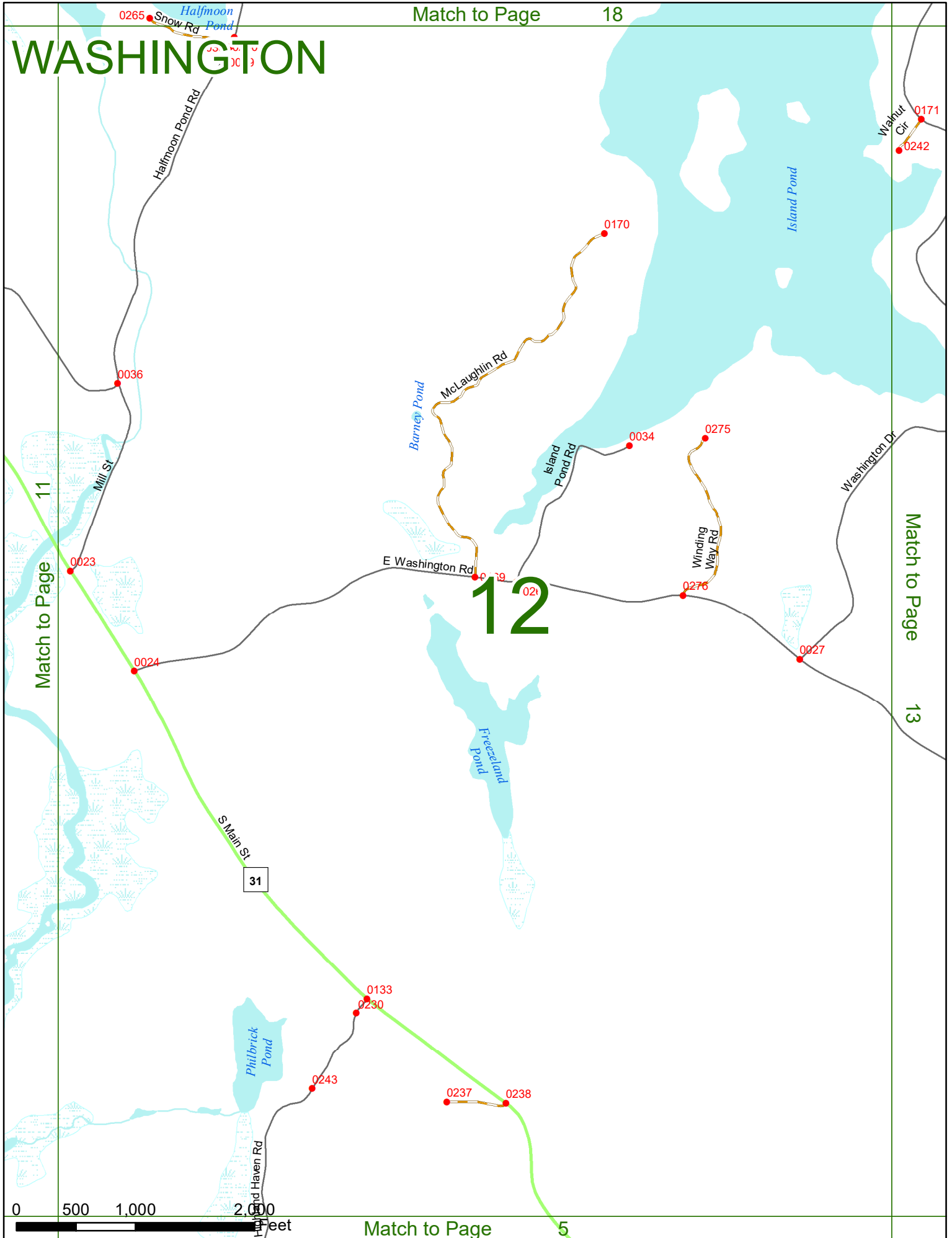
Match to Page 12

11

Match to Page 4



WASHINGTON



Match to Page 11

Match to Page 13

12



WASHINGTON

0171
0242
Walnut Cir

Island Pond

0032
Washington Dr

12

Match to Page

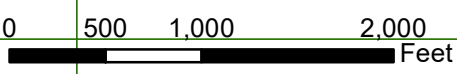
E Washington Rd

0031

13

Match to Page

14



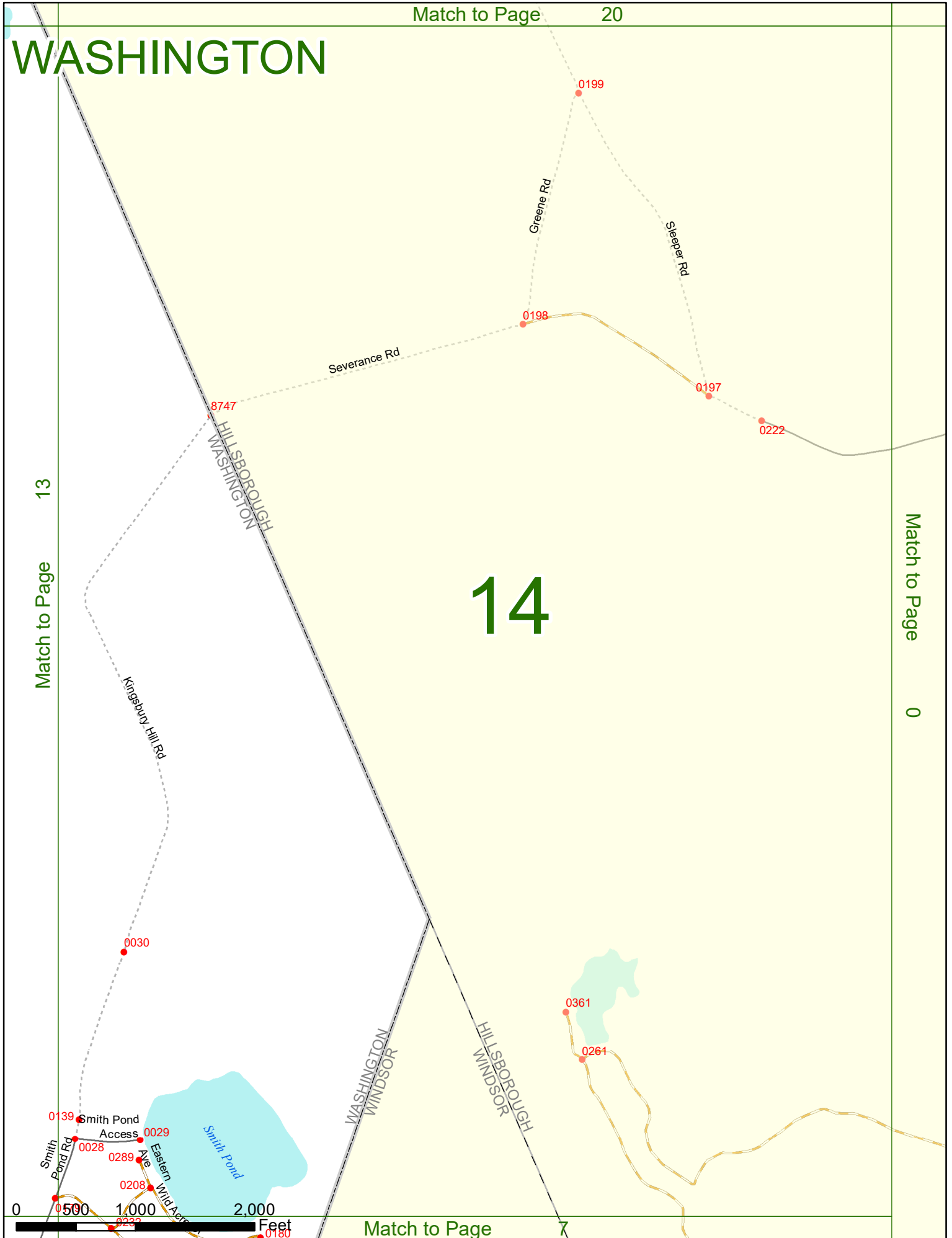
0139
0028
Smith Pond Rd
Wild Acre Dr
0179
0232
Kingsbury Hill Rd

WASHINGTON

Match to Page 13

Match to Page 0

14



WASHINGTON

Match to Page 0

0

0207

0275

Cooley Dr

0267

0212

Mountain Rd

0291

0

South Rd

Match to Page

15

Match to Page

16

Long Pond Rd

Blue Heron Dr

0215

0249

0004

0248

0294

0244

0243

0241

0242

0252

0006

0008

0007

0009

0005

0214

0248

0243

0241

0007

0008

0009

Nutmeg Ln

0005

0215

0249

0004

0248

0294

0244

0243

0241

0242

0252

0006

0008

0007

0009

0005

0214

0248

0243

0241

0007

0008

0009

0005

0214

0248

0243

0241

0007

0008

0009

0005

0214

0248

0243

0241

0007

0008

0009

0005

0214

0248

0243

0241

0007

0008

0009

0005

0214

0248

0243

0241

0007

0008

0009

0005

0214

0248

0243

0241

0007

0008

0009

0005

0214

0248

0243

0241

0007

0008

0009

0005

0214

0248

0243

0241

0007

0008

0009

0005

0214

0248

0243

0241

0007

0008

0009

0005

0214

0248

0243

0241

0007

0008

0009

0005

0214

0248

0243

0241

0007

0008

0009

0005

0214

0248

0243

0241

0007

0008

0009

0005

0214

0248

0243

0241

0007

0008

0009

0005

0214

0248

0243

0241

0007

0008

0009

0005

0214

0248

0243

0241

0007

0008

0009

0005

0214

0248

0243

0241

0007

0008

0009

0005

0214

0248

0243

0241

0007

0008

0009

0005

0214

0248

0243

0241

0007

0008

0009

0005

0214

0248

0243

0241

0007

0008

0009

0005

0214

0248

0243

0241

0007

0008

0009

0005

0214

0248

0243

0241

0007

0008

0009

0005

0214

0248

0243

0241

0007

0008

0009

0005

0214

0248

0243

0241

0007

0008

0009

0005

0214

0248

0243

0241

0007

0008

0009

0005

0214

0248

0243

0241

0007

0008

0009

0005

0214

0248

0243

0241

0007

0008

0009

0005

0214

0248

0243

0241

0007

0008

0009

0005

0214

0248

0243

0241

0007

0008

0009

0005

0214

0248

0243

0241

0007

0008

0009

0005

0214

0248

0243

0241

0007

0008

0009

0005

0214

0248

0243

0241

0007

0008

0009

0005

0214

0248

0243

0241

0007

0008

0009

0005

0214

0248

0243

0241

0007

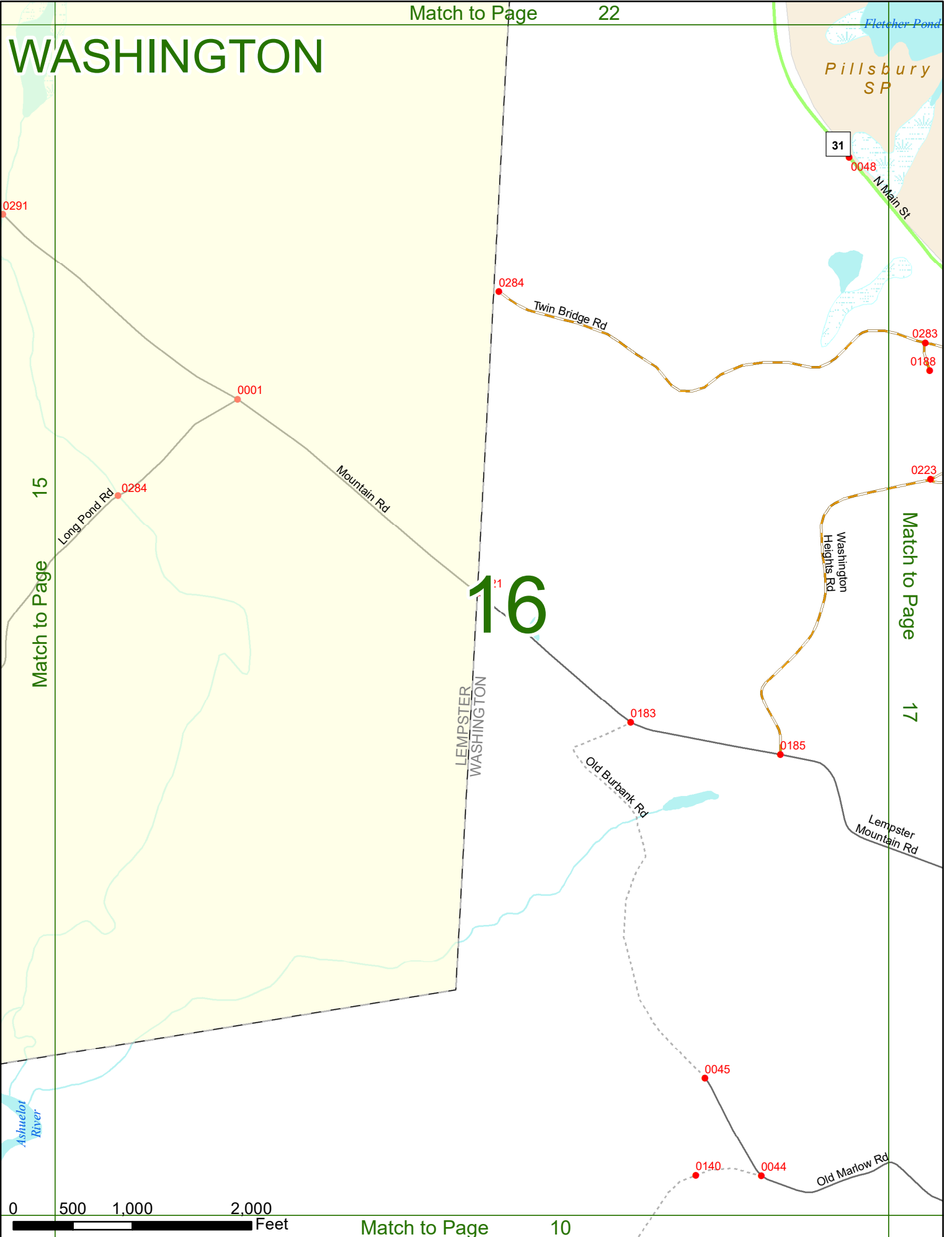
0008

0009

0005

0214

WASHINGTON



WASHINGTON

Pillsbury SP

0048

N Main St

Twin Bridge Rd

0283

0188

0187

31

Washington Heights Rd

0223

Match to Page

17

0079

N Main St

Lempster Mountain Rd

Old Marlow Rd



Halfmoon Pond

Fletcher Pond

Pillsbury

Match to Page 24

WASHINGTON

17

Match to Page

Match to Page

19

18

Halfmoon Pond Rd

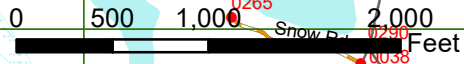
Lovell Mountain Rd

Washington Dr

Bog Brook

Halfmoon Pond

Island Pond



Match to Page 12

0263

0076

0049

0052

0224

0033

0265

0290

0038

WASHINGTON

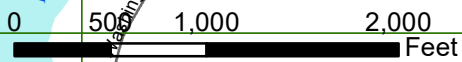
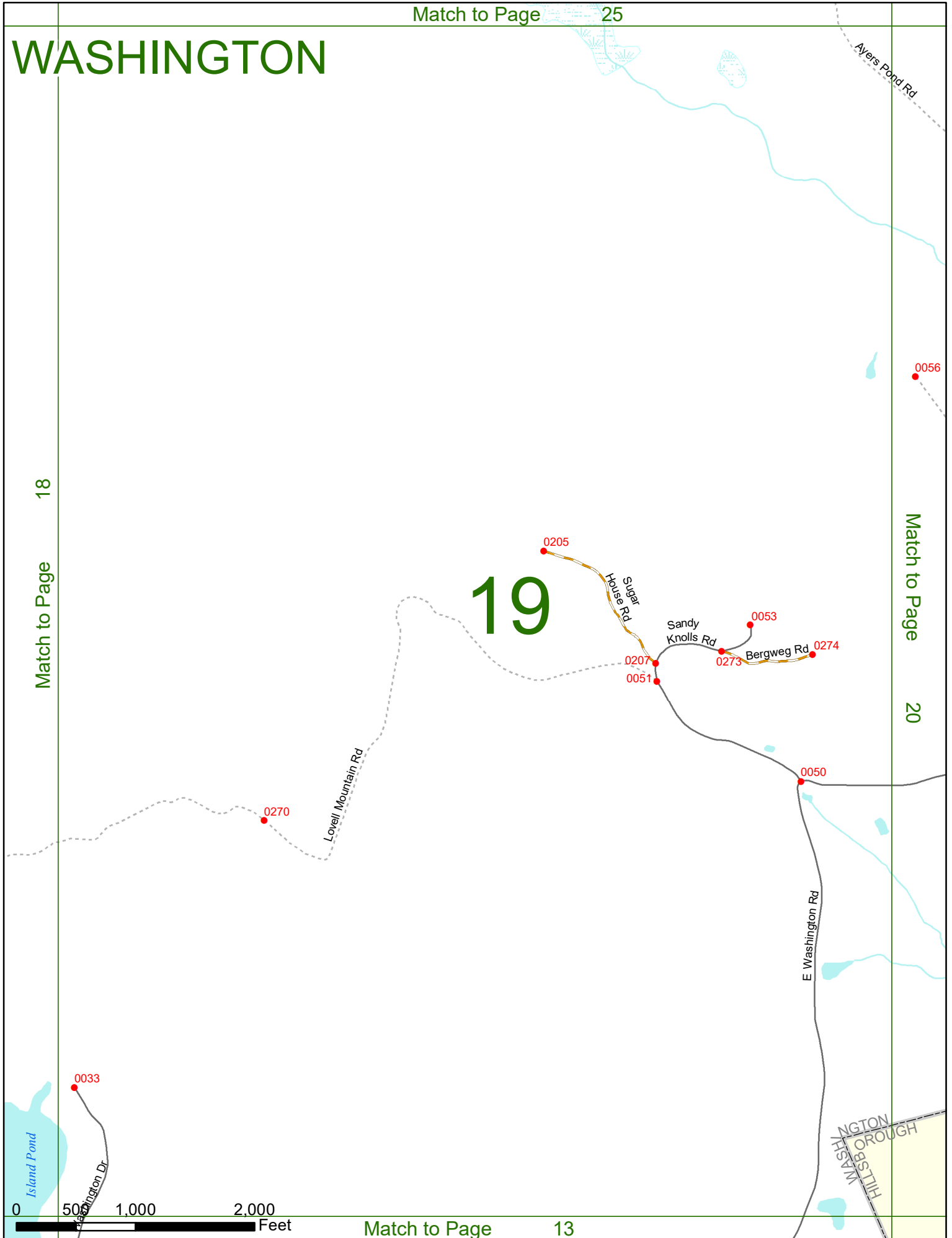
18

Match to Page

Match to Page

20

19


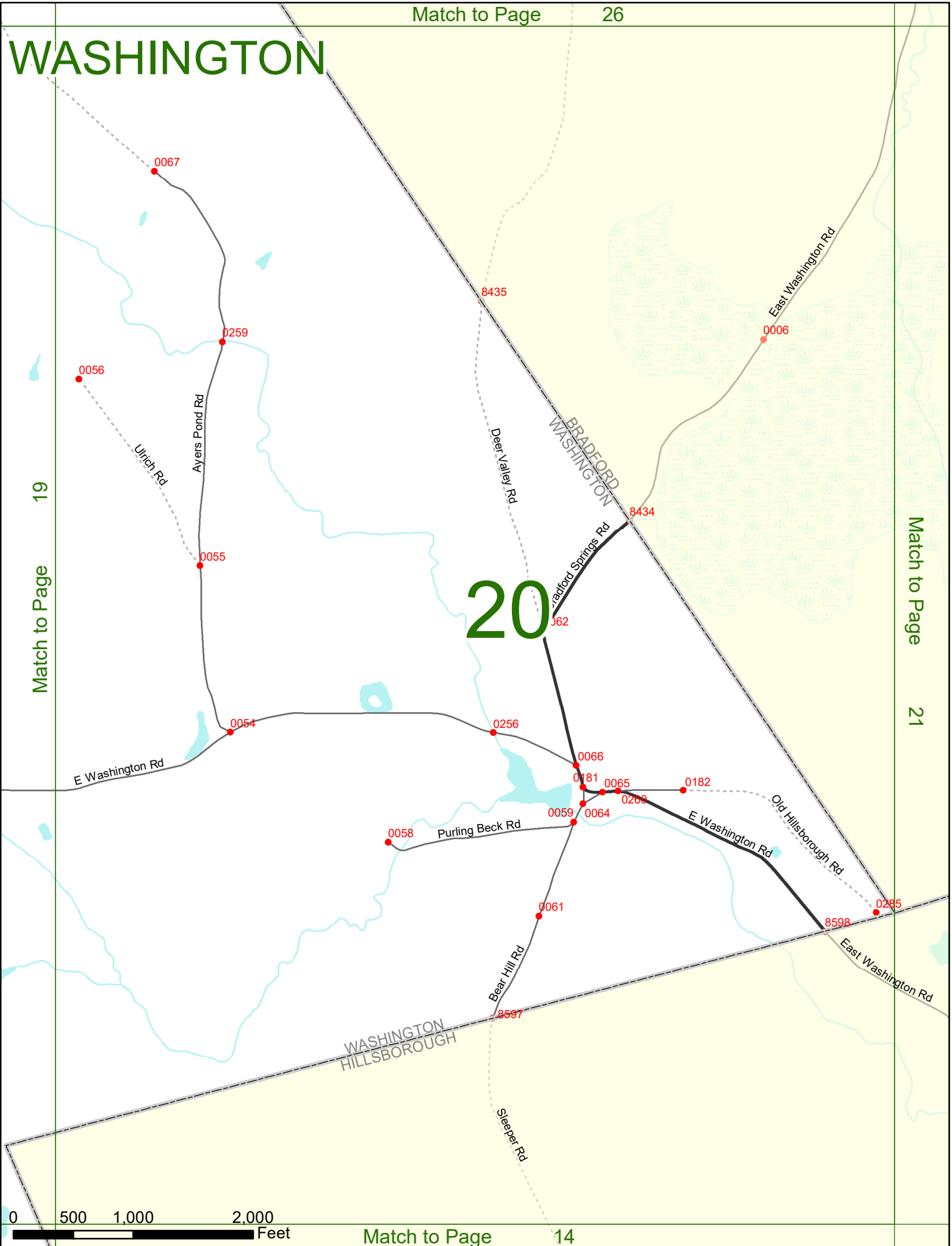


WASHINGTON

Match to Page 19

Match to Page 21

20



WASHINGTON

20

Match to Page

21

Match to Page

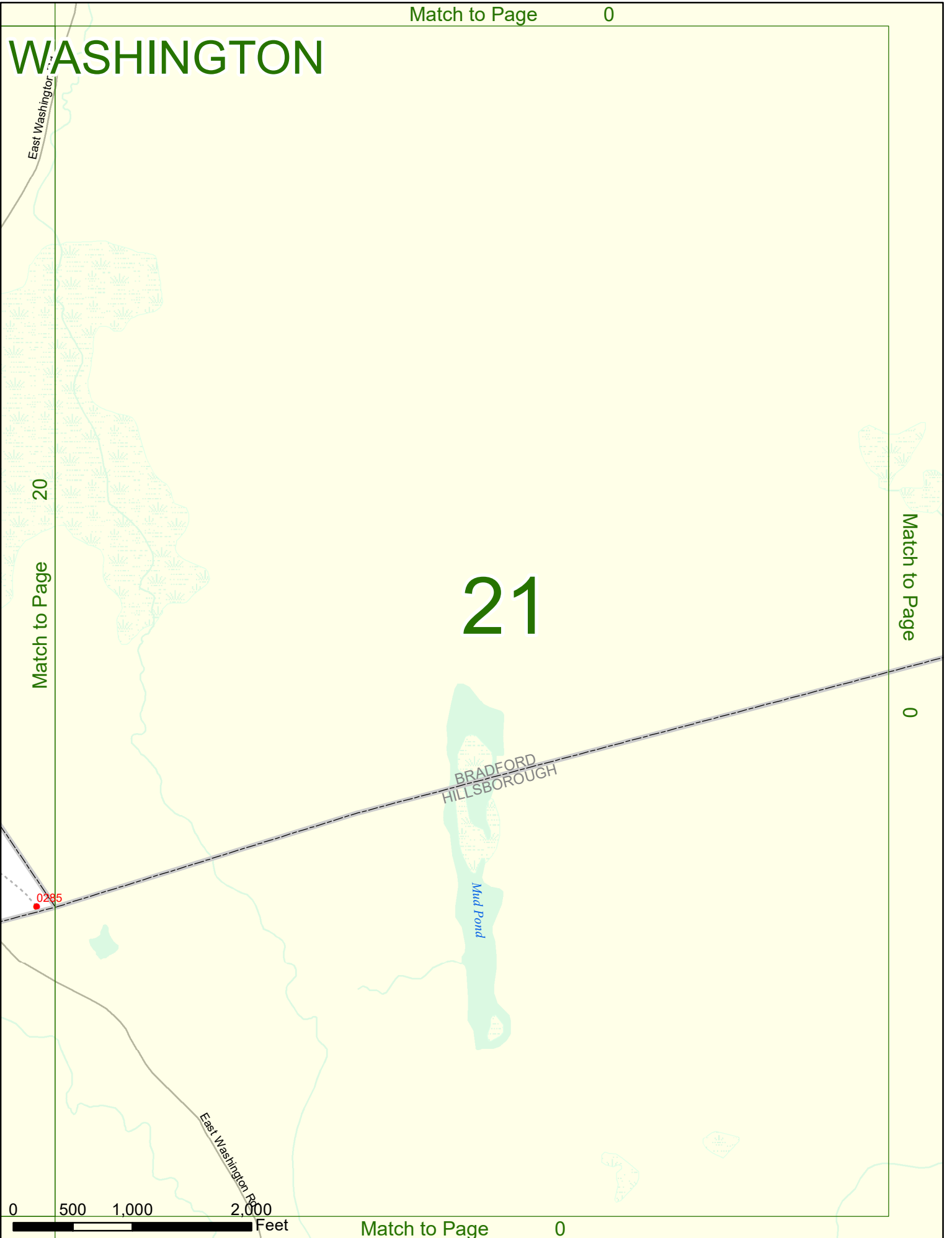
0

BRADFORD
HILLSBOROUGH

Mud Pond

0285

0 500 1,000 2,000 Feet



Match to Page

WASHINGTON

27

Vickery Pond

Pillsbury State Park

N Main St

0291
0071

May Pond

31

Morgan Rd

0324

Felch Pasture Rd

6325

0325

0070

0

Match to Page

22

LEMINGTON
WASHINGTON

Pillsbury SP


Match to Page

23

N Main St

0069

Hedgehog Pond

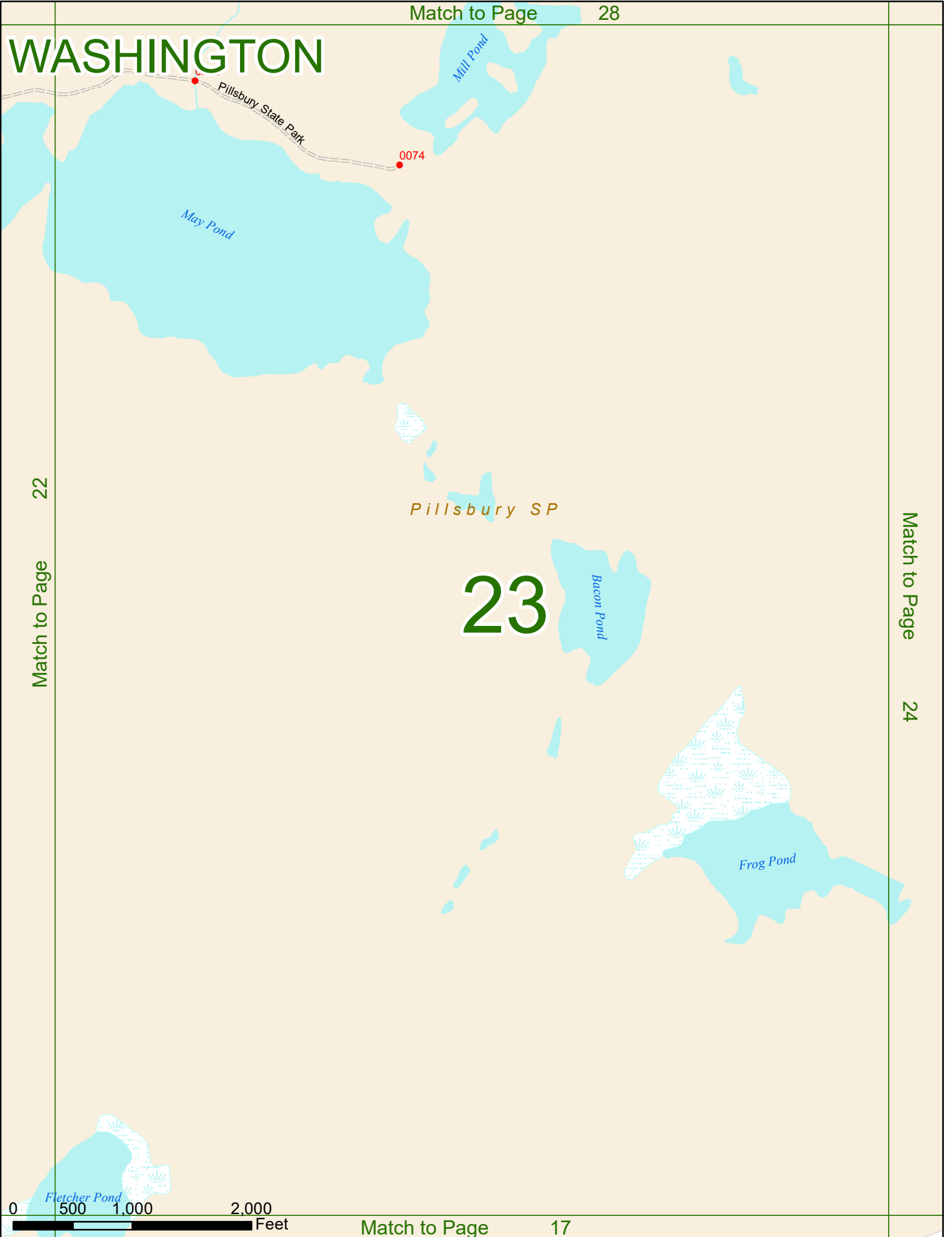


Match to Page

16

Fletcher Pond

WASHINGTON



22

Match to Page

Pillsbury SP

23

Match to Page

24

WASHINGTON

23

Match to Page

Match to Page

25

24

Pillsbury SP

Frog Pond

0075

0286

Ayers Pond Rd

Halfmoon Pond Rd

Martin Rd

0264

0263



WASHINGTON

Pillsbury SP

Ayers Pond

0277

Ayers Pond Rd

BRADFORD
WASHINGTON

0068

25

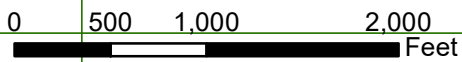
24

Match to Page

Match to Page

26

Martin Rd 0264



WASHINGTON

25

Match to Page

Match to Page

0

26

0391

0008

0007

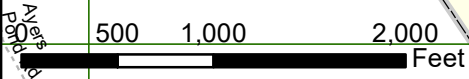
0068

Deer Valley Rd

Deer Valley Rd

East Washington Rd

BRADFORD
WASHINGTON



Ayer's Pond

WASHINGTON

0

Match to Page

GOSHEN
LEMPSTER

27

0127

6118

GOSHEN
WASHINGTON

Match to Page

28

0322

Ridge Rd


LEMPSTER
WASHINGTON

0078

31

N Main St

Pillsbury SP



WASHINGTON

27

Match to Page

Match to Page

29

28

GOSHP
WASHINGTON

Pillsbury SP

North Pond

Bear Pond



Match to Page 23

WASHINGTON

Mount Sunapee SP

NEWBURY
GOSHEN

NEWBURY
BRADFORD

28

Match to Page

29
SHEN
WASHINGTON

Match to Page 30

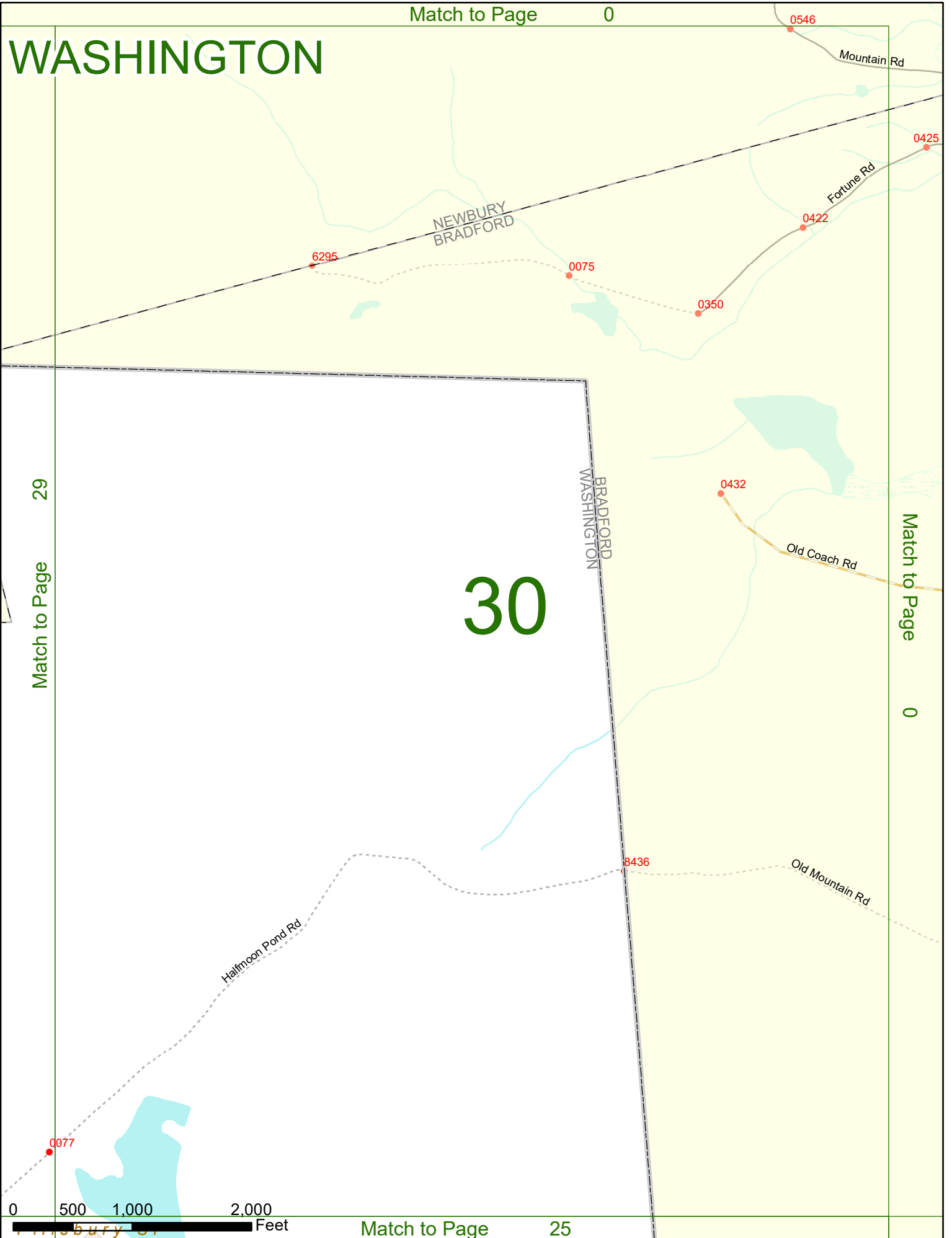
Pillsbury SP

Bear Pond



Halfmoon Pond Rd 0077
0286

WASHINGTON



29

Match to Page

30

BRADFORD
WASHINGTON

Match to Page

0