



Maps and data sets are not guaranteed to be free from errors and omissions. Data is in a constant state of update and correction by various groups and agencies. Information displayed on this map is the best available at the time of publication.

2022 Nodal Reference Bookmap

LEGEND



NHDOT will accept crash locations based on the State of NH Uniform Police Traffic Accident Report.

Crash occurred on:

Option 1 Street Address
 123 Main Street

Option 2 Route No and/or Distance from NESW Intesecting Road, Bridge,
 Street name Intersecting Street Town/County line
 Main Street 500 E Oak Street

Option 3 First Node Distance from First Node Second Node
 515 212 632

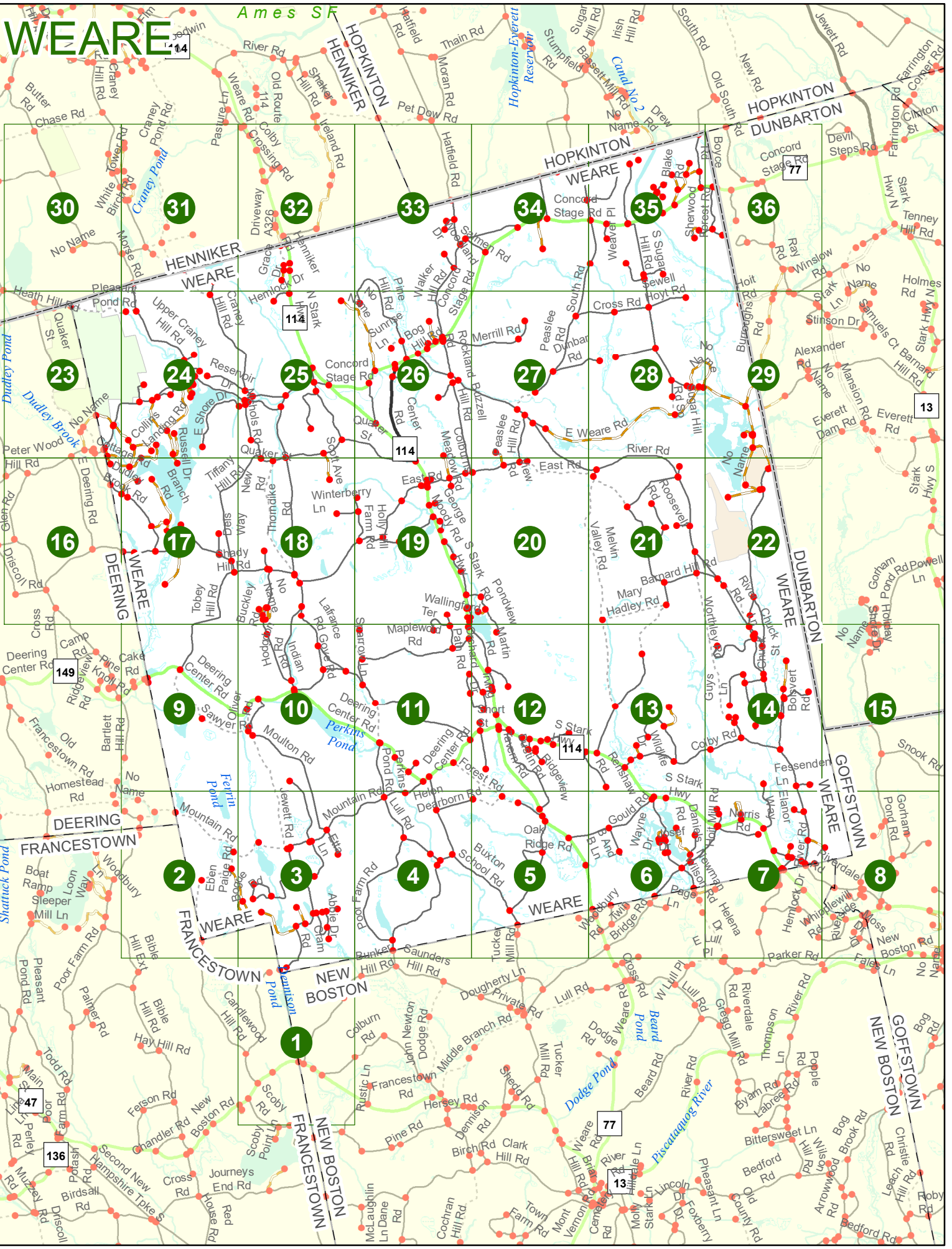
Option 4 Route No and/or Mile Marker on Interstate Only NESW Mile (Marker)
 Street name
 189S 700 feet S 36.8

Option 3 – Example

Street Name Loudon Road
First Node 803
Distance from First Node 318 Ft
Second Node 813



WEARE



WEARE

Match to Page 3

3

WEARE
FRANCESTOWN

WEARE
NEW BOSTON

1
NEW BOSTON
FRANCESTOWN

Match to Page 0

0

Match to Page 0

0

Candlewood Hill Rd

0107

Dennison Pond Rd

0223

6563

0307

Bunker Hill Rd

0271

0416

136

6564

0195

0391

Colburn Rd

0189

New Boston Rd

0185

0070

Francestown Rd

0071

0221

0222

Scoby Rd

0184

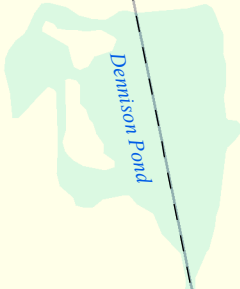
0155

Scobie Rd

0 500 1,000 2,000 Feet


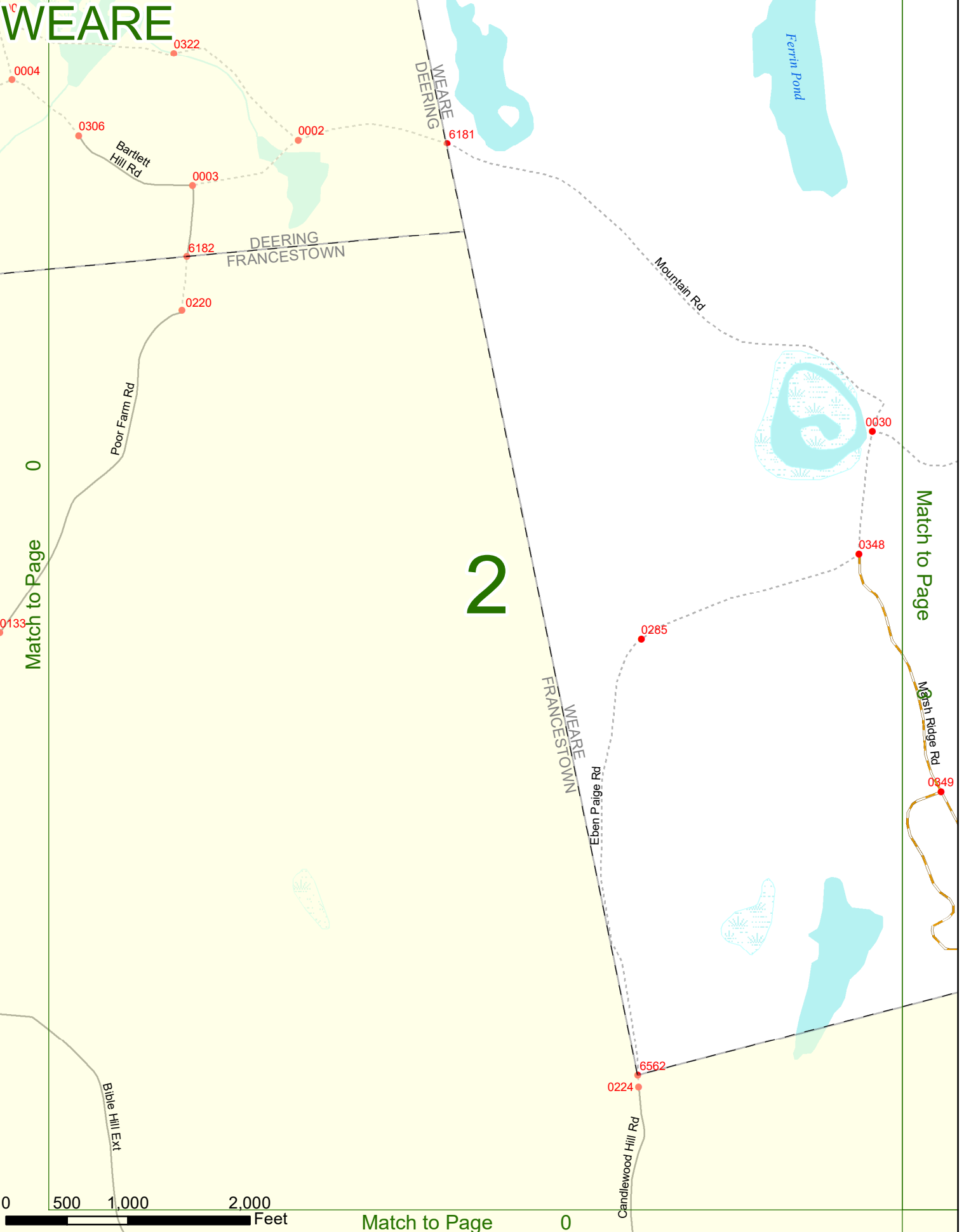
Match to Page 0

0



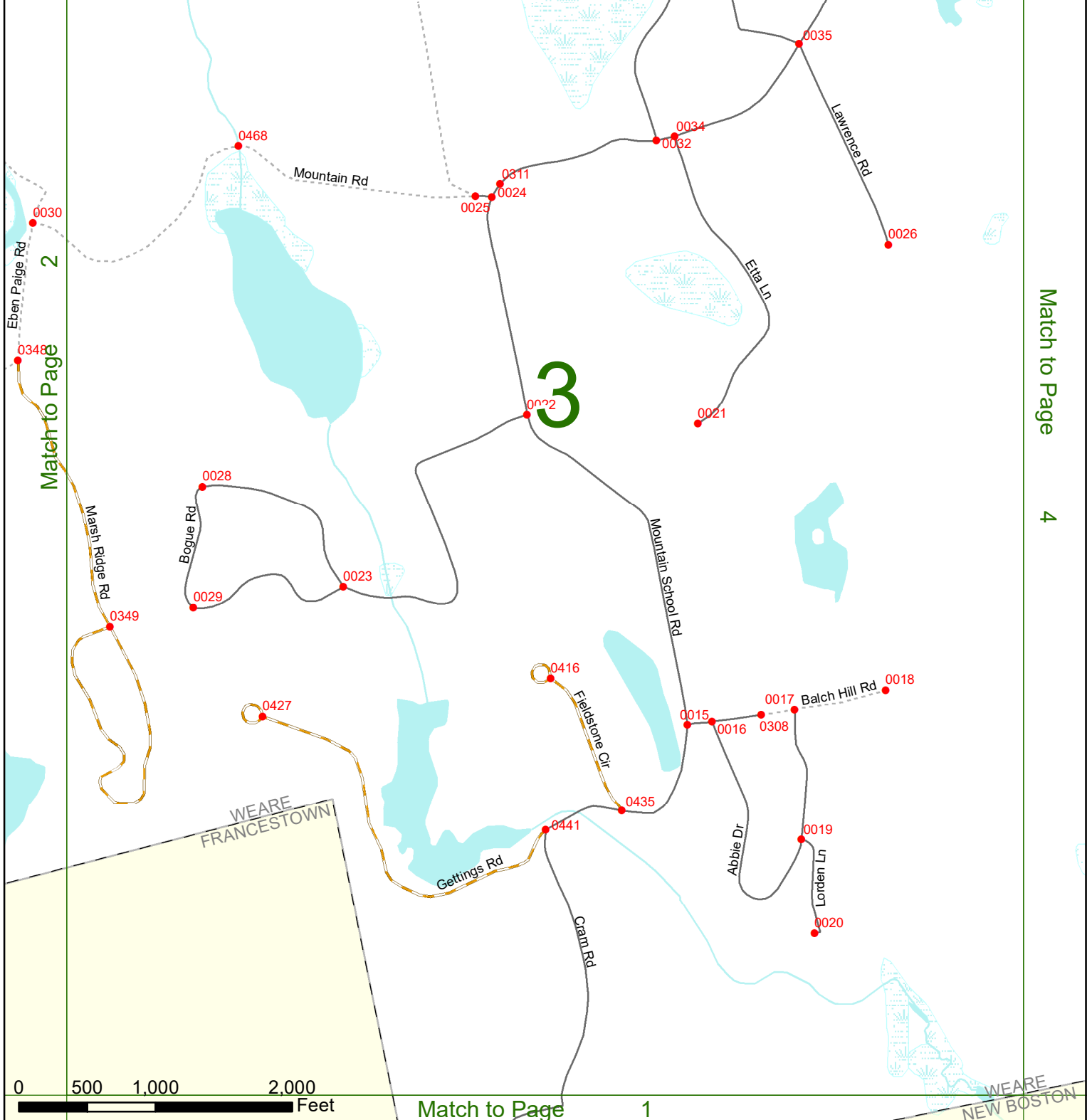
WEARE

2



WEARE

Ferrin Pond




Match to Page

2

Match to Page

4

3



WEARE
NEW BOSTON

WEARE

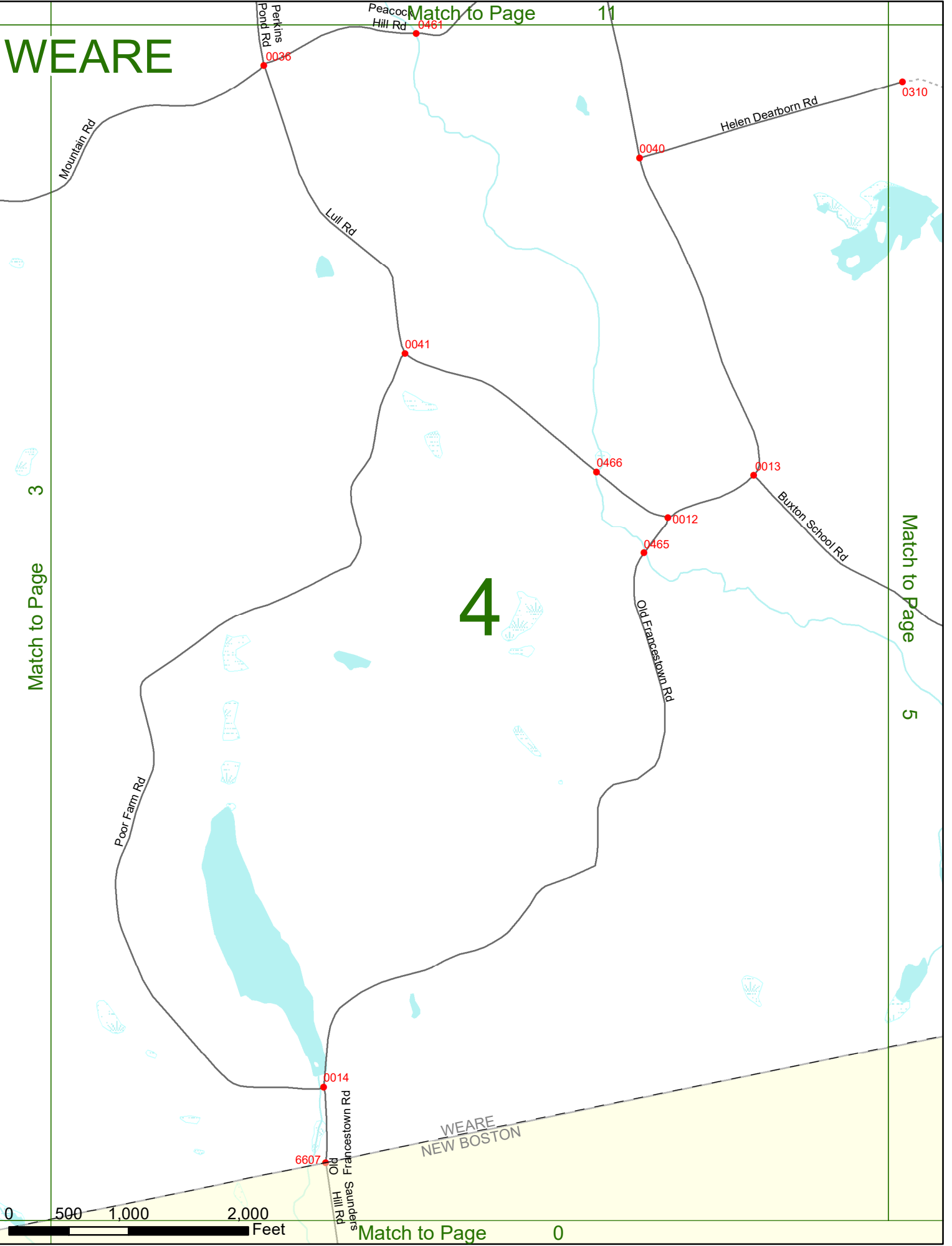

Match to Page 11

Match to Page 5

Match to Page 3

Match to Page 0

4



WEARE

Match to Page 12


4

Match to Page

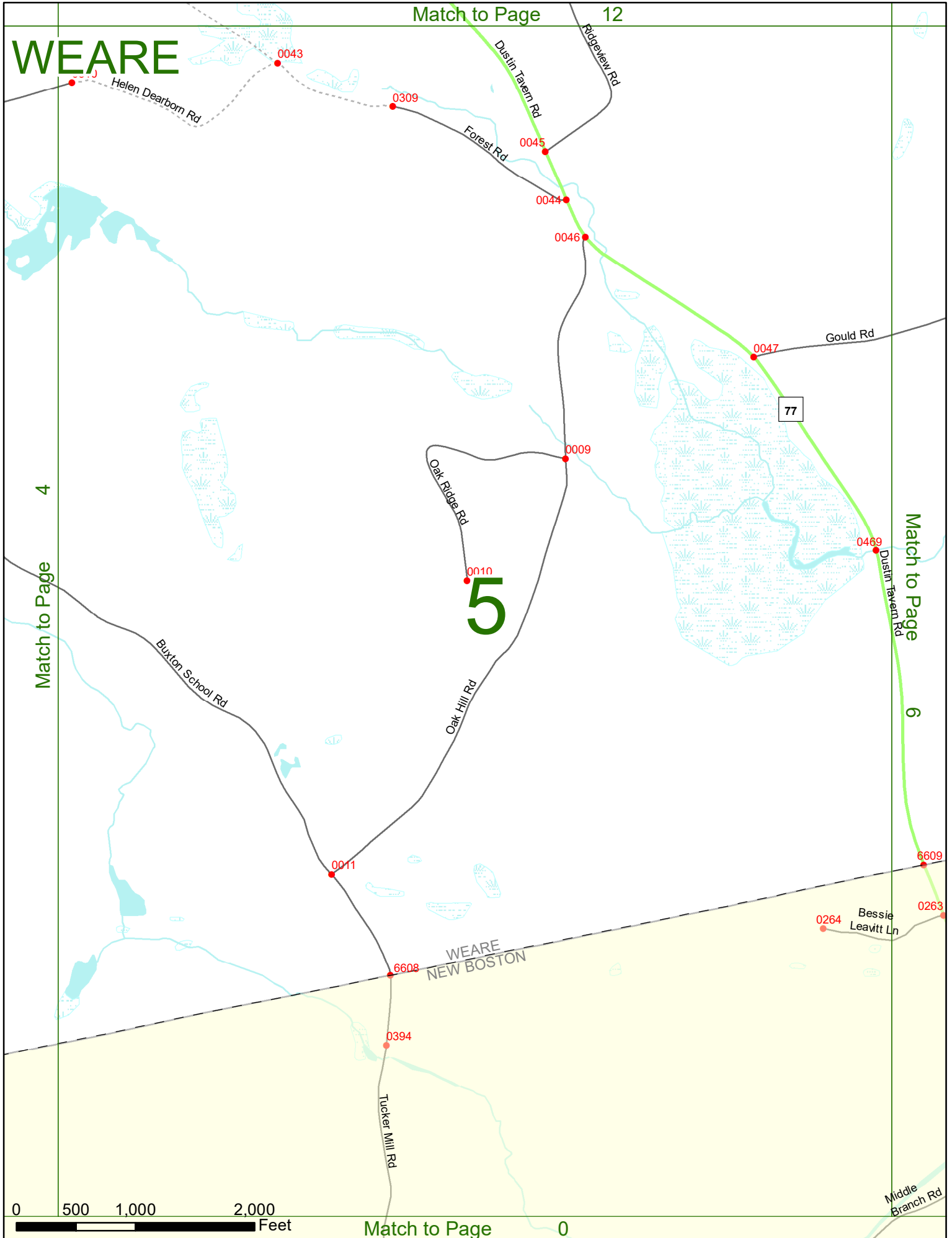
5

Match to Page

6

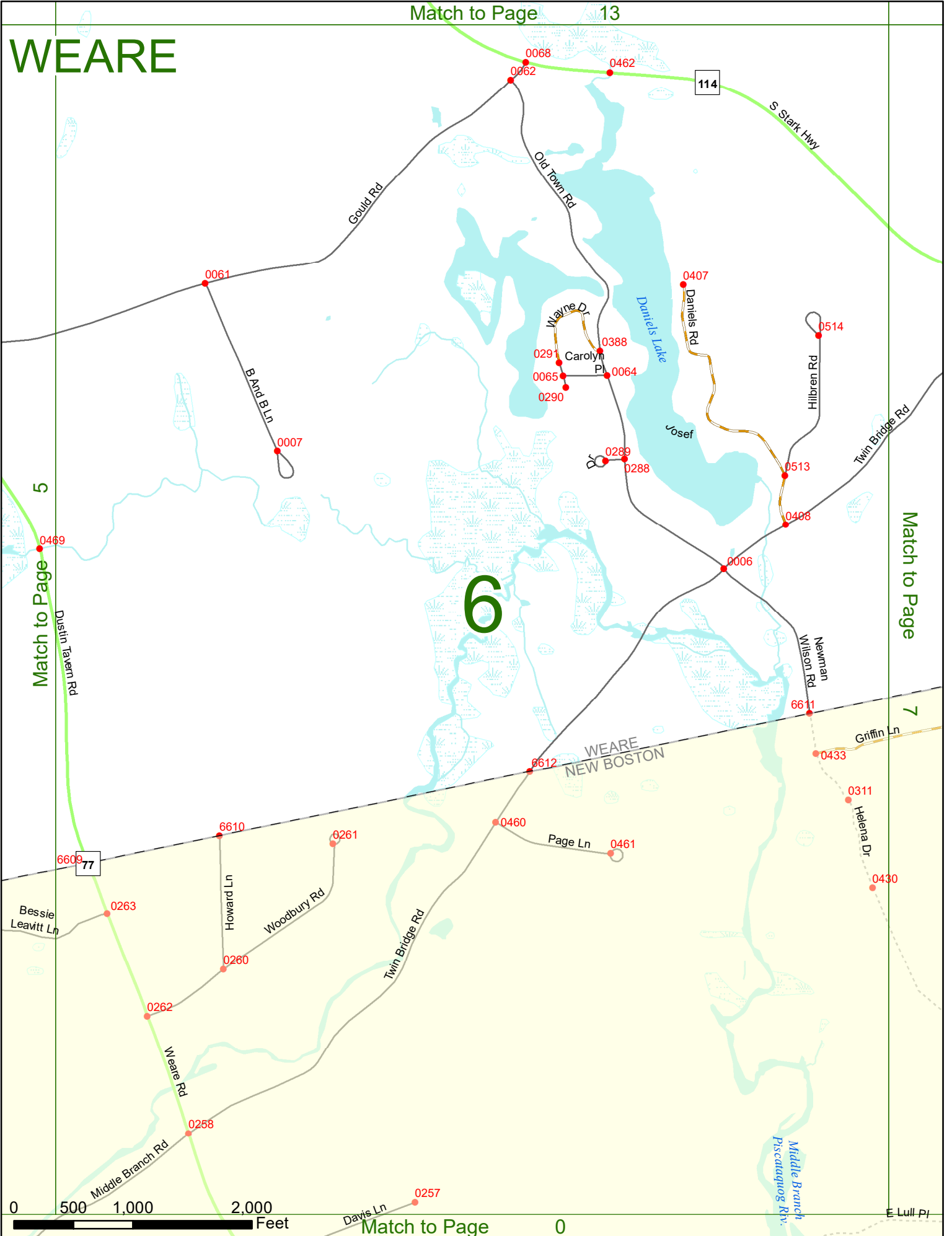


Match to Page 0



WEARE

Match to Page 13



6

5

Match to Page 5

Match to Page 7

7

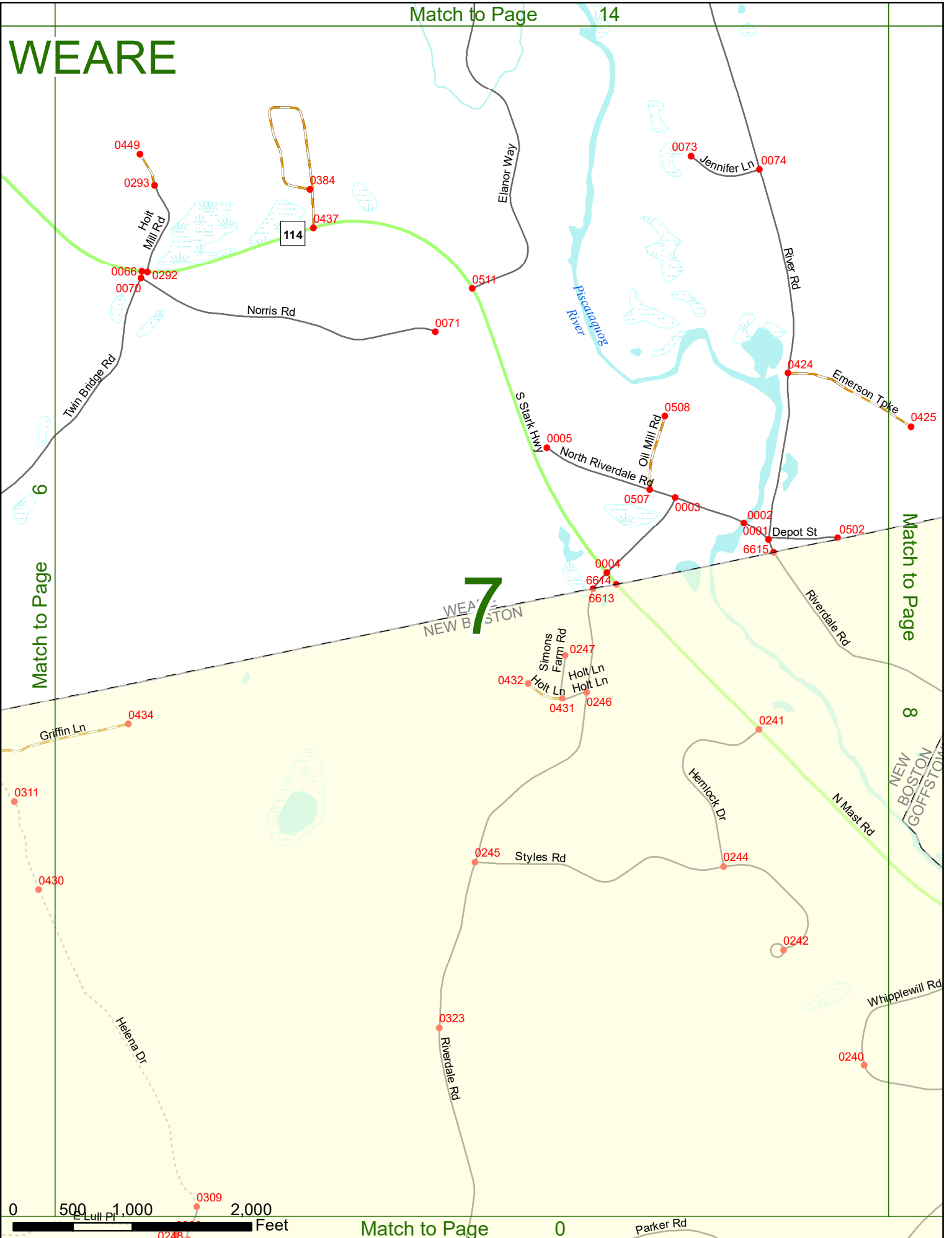
0 500 1,000 2,000 Feet

Match to Page

0

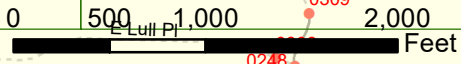
E Lull Pt

WEARE

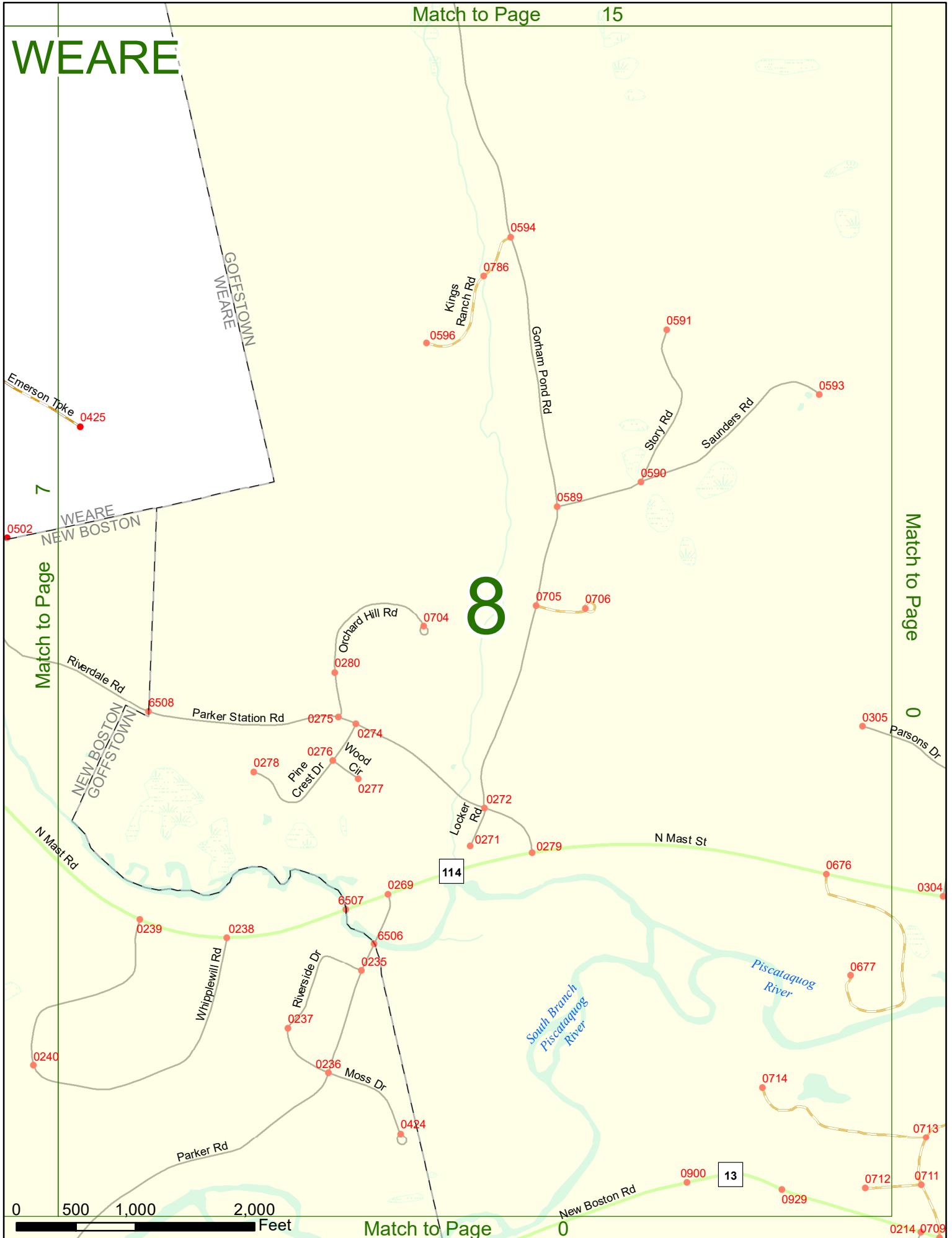


Match to Page 6

Match to Page 8



WEARE



7

8

Match to Page

0

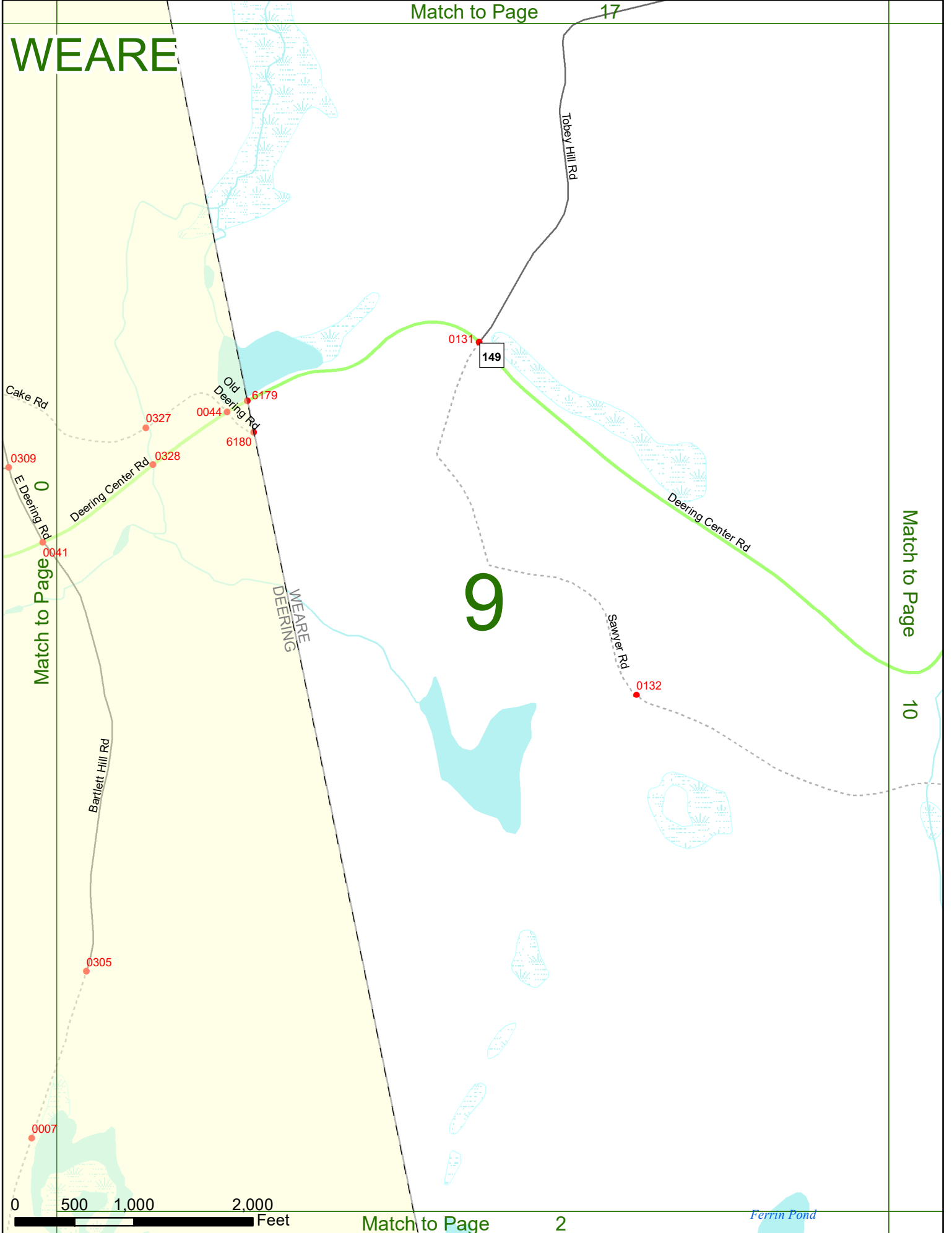
0 500 1,000 2,000 Feet

Match to Page


0

0214, 0709

WEARE



9



Ferrin Pond

WEARE

Match to Page 18

Match to Page 9

Match to Page 11

10

149

0476

0123

0506

Hodgdon Rd

Indian Rd

Goever Rd

Lairance Rd

Sparrow Ln

Maplewood Rd

0126

Mount Dearborn Rd

0121

0124

0125

0130

0127

Oliver Rd

Deering Center Rd

Deering Center Rd

0128

0129

0031

Sawyer Rd


Perkins Pond

Moulton Rd

Jewett Rd

0033

Bartlett Dr



Match to Page 3

WEARE

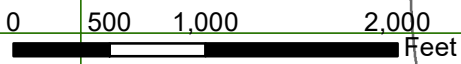
Match to Page 19

10

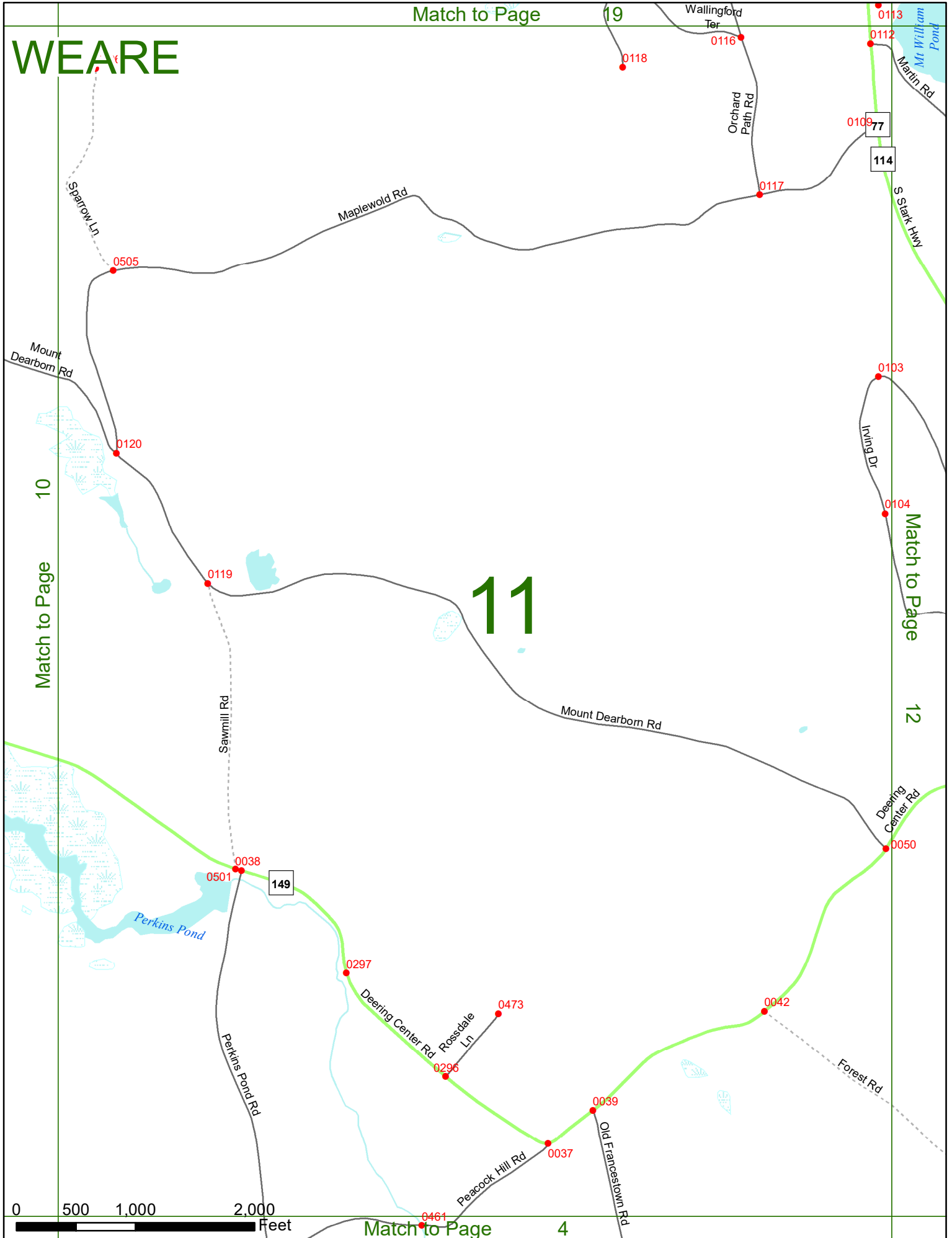
11

Match to Page 12

12



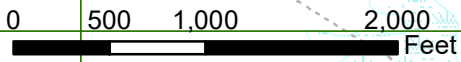
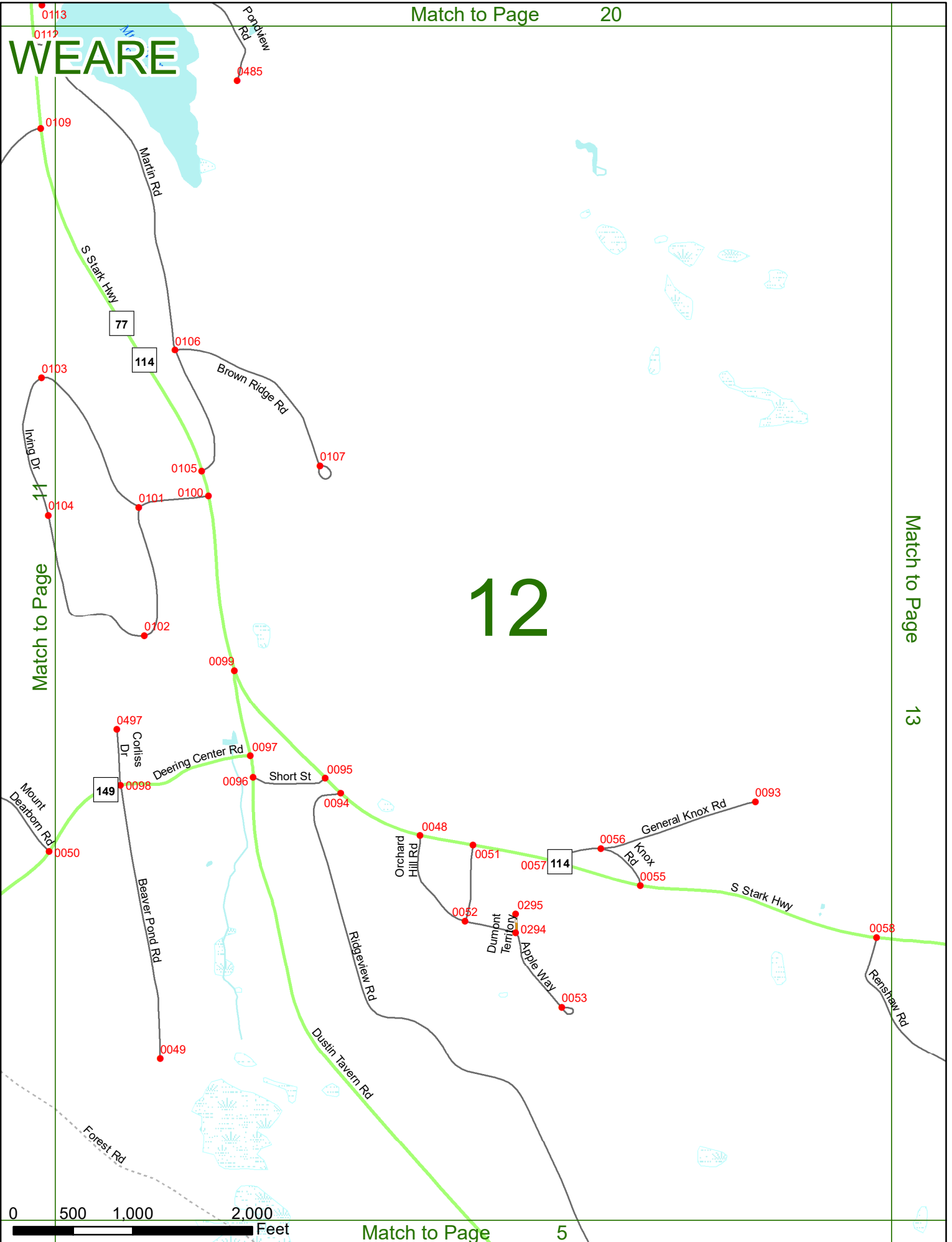
Match to Page 4



WEARE

12

Match to Page 11



WEARE

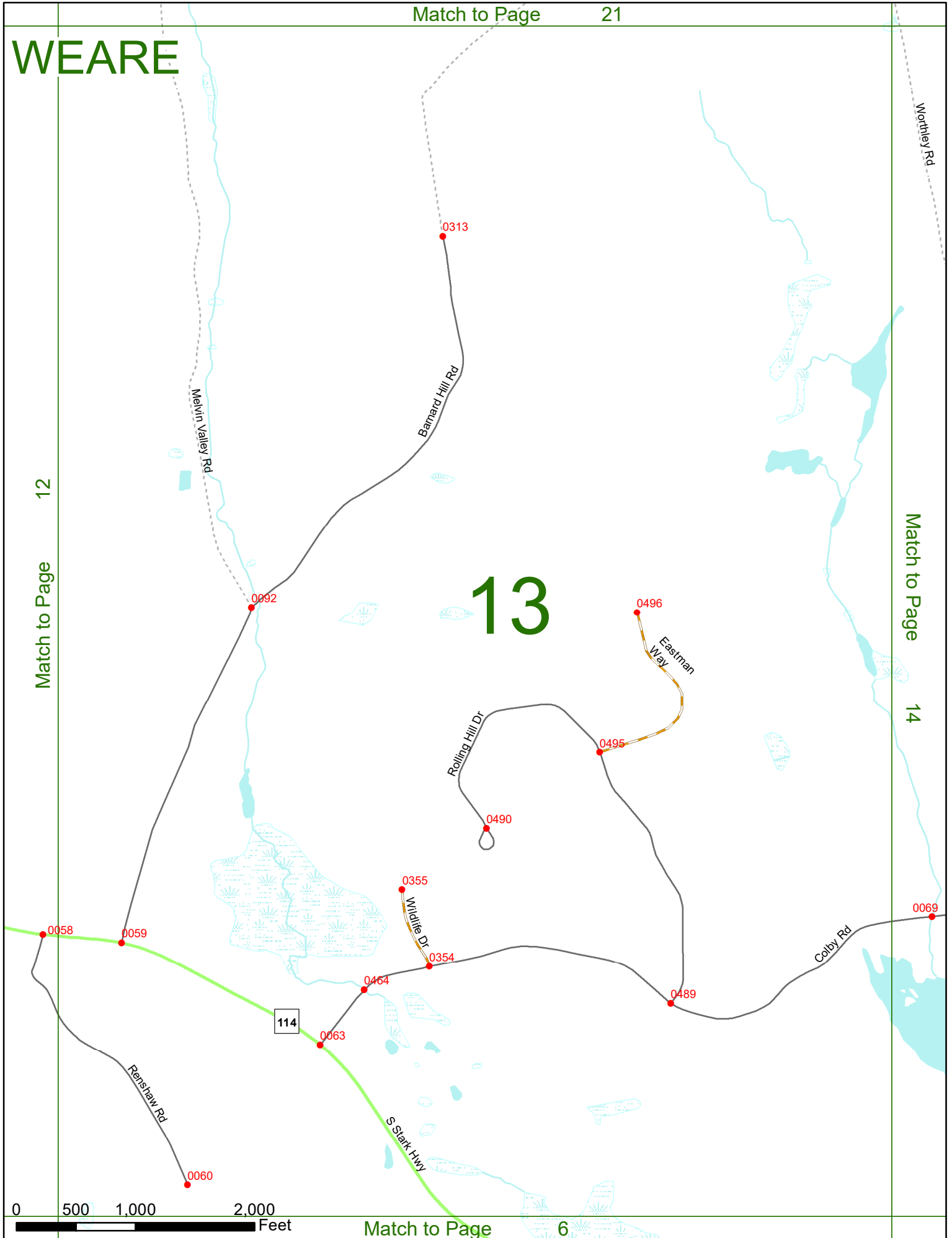
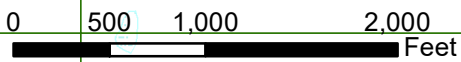
12

Match to Page

Match to Page

14

13



WEARE

Match to Page 22

13

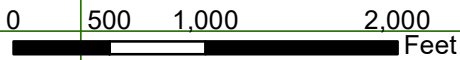
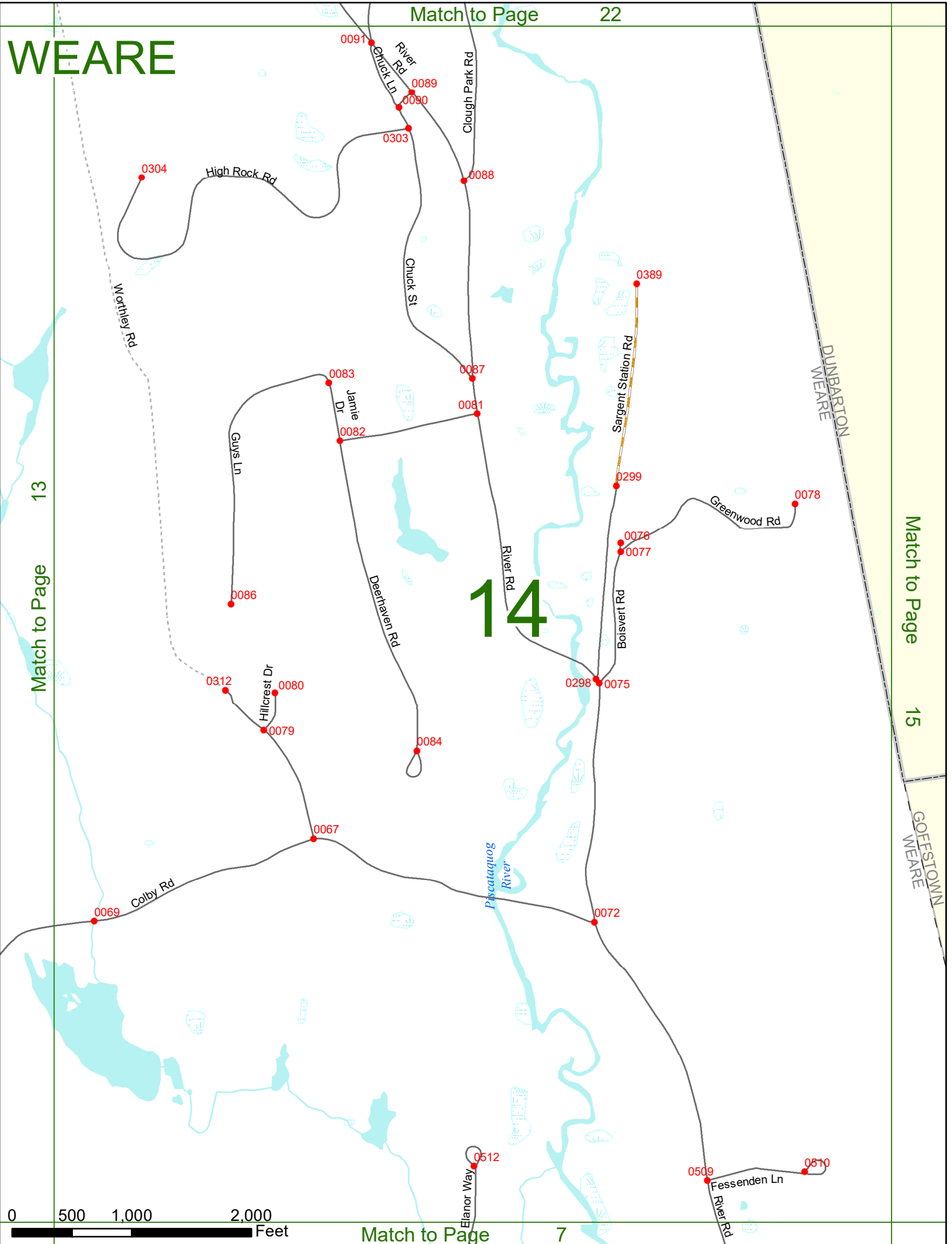
Match to Page

14

Match to Page

15

GOFFSTOWN
WEARE



Match to Page

7

WEARE

Match to Page 0

Gorham Pond

0326
0324
0325
0024
0025
Karen Rd
0322
0323
0020
0027
Gorham Dr
0028
Gary Rd
Pond Rd
0023
0022
0321

15

Match to Page

0

DUNBARTON
GOFFSTOWN 8401

0599

Snook Rd

Gorham Pond Rd

0 500 1,000 2,000 Feet

Match to Page 8

14

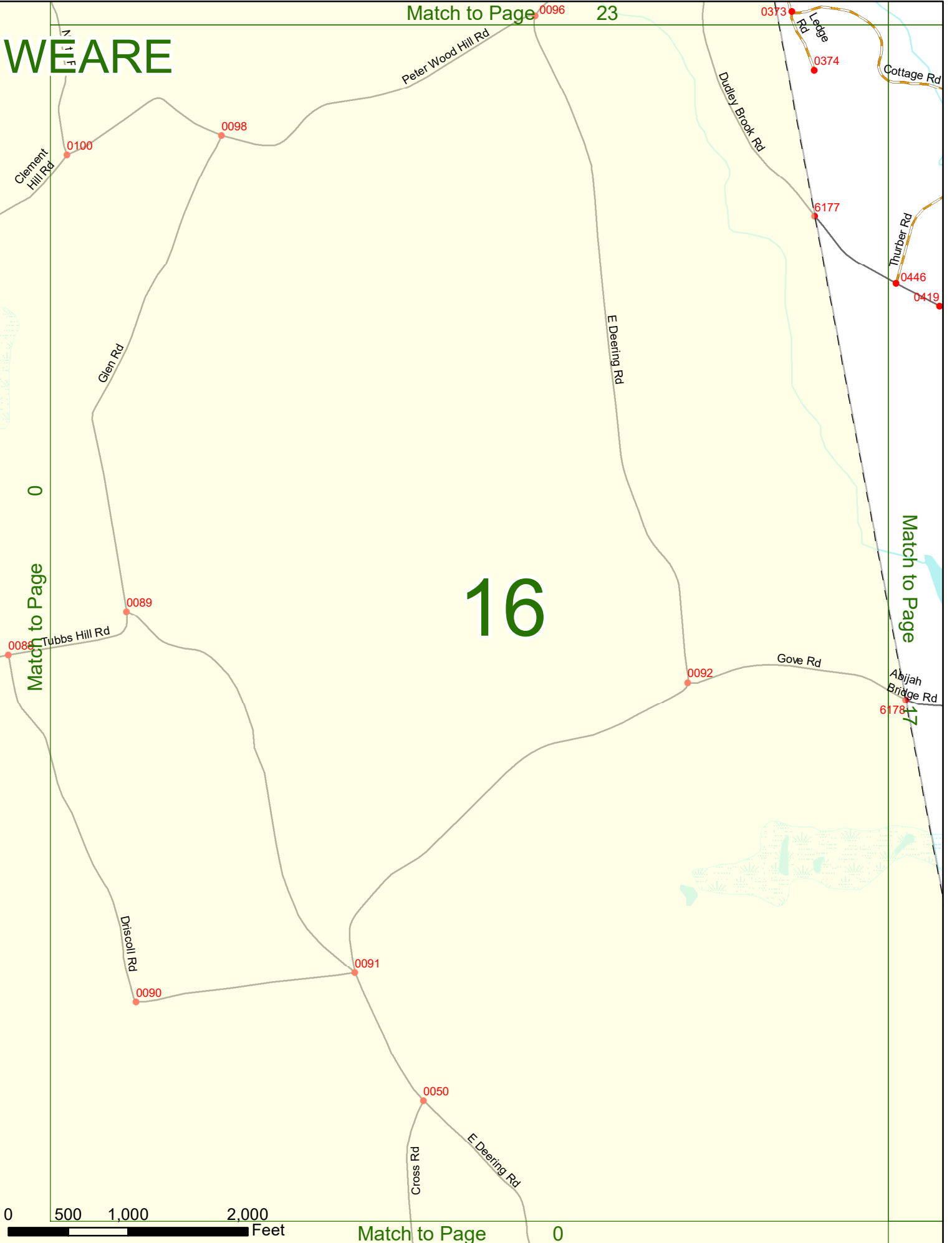
Match to Page

GOFFSTOWN
WEARE

WEAVER

Match to Page 0096 23


16



Match to Page 0

Match to Page

Match to Page 47



Match to Page 0

WEARE


Match to Page 24

Match to Page 16

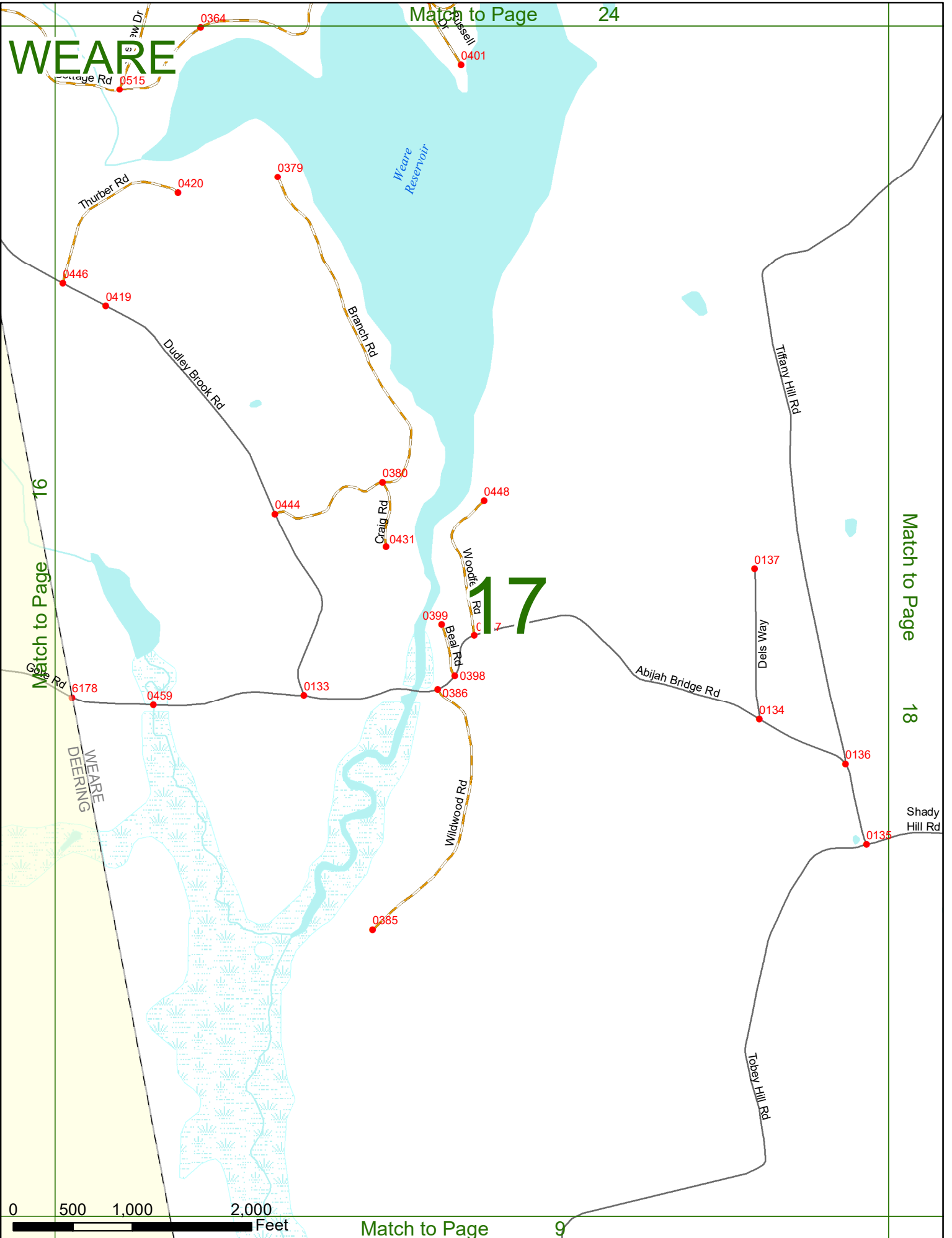
Match to Page 18

17

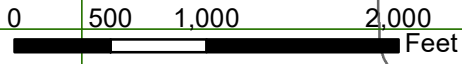
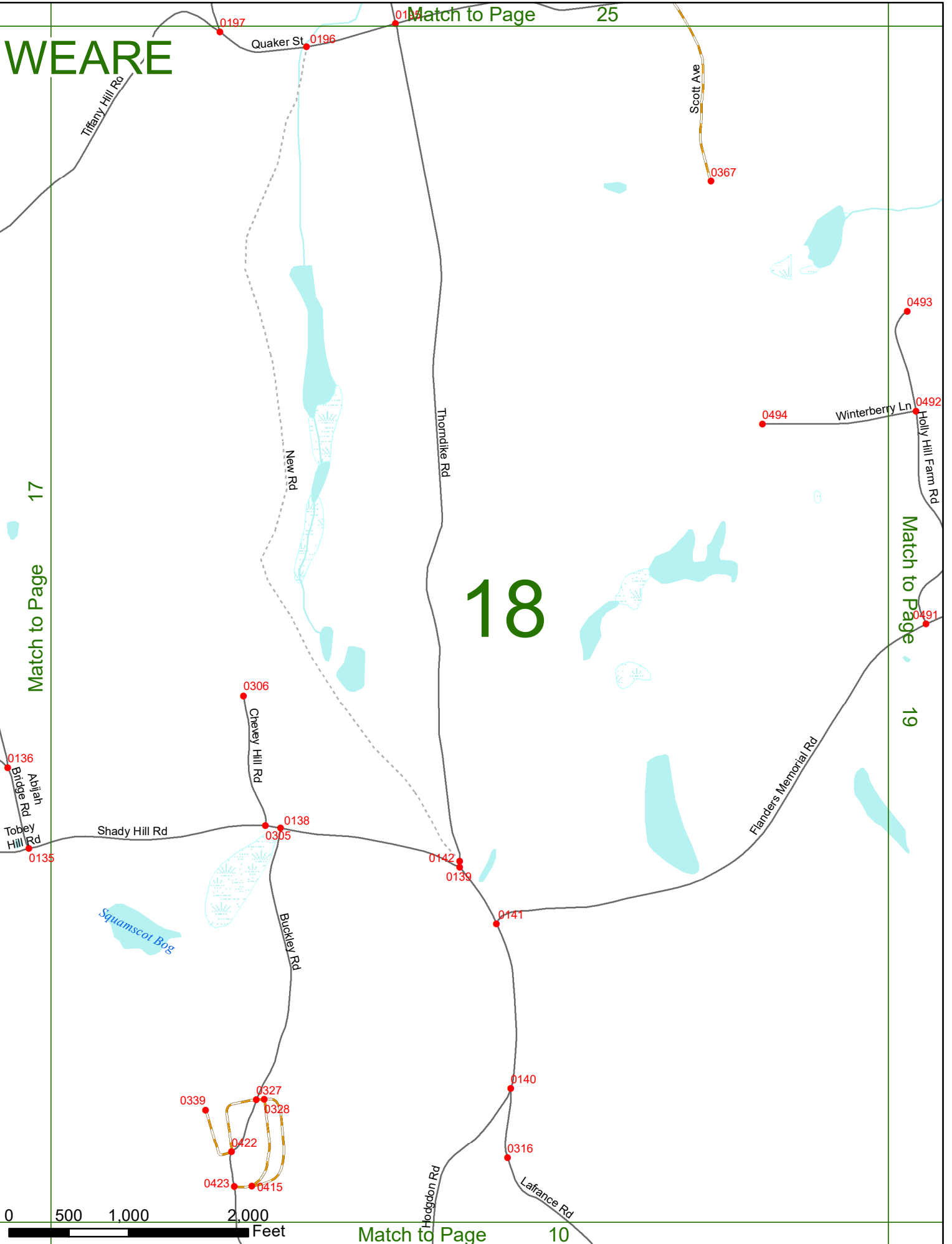
Shady Hill Rd



Match to Page 9



WEARE



Match to Page 10

WEARE

Match to Page 26

Match to Page 20

18

19

20

Match to Page

Winterberry Ln 0492

Holly Hill Farm Rd

Flanders Memorial Rd 0460

Duck Pond Rd

George Moody Rd

Mount William Pond Rd

Pondview Rd

Mt Wm Pond Serv Rd

Mt William Pond

Quaker St

0190

N Stark Hwy

Paige Memorial Ln

0186

High St

0185

114

77

Moody Pond Rd

0183

0144

0457

0145

0146

0455

S Stark Hwy

0456

0151

0148

0149

0147

Orchard Rd

0116

0112

Martin Rd

0362

Coburns Meadow Rd

East Rd

0463

0180

0181

Carding Mill Rd

0182

0187

0189

0188

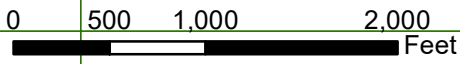
S Stark Hwy

0114

0115

0113

0112



Match to Page

11

WEARE

Match to Page 27

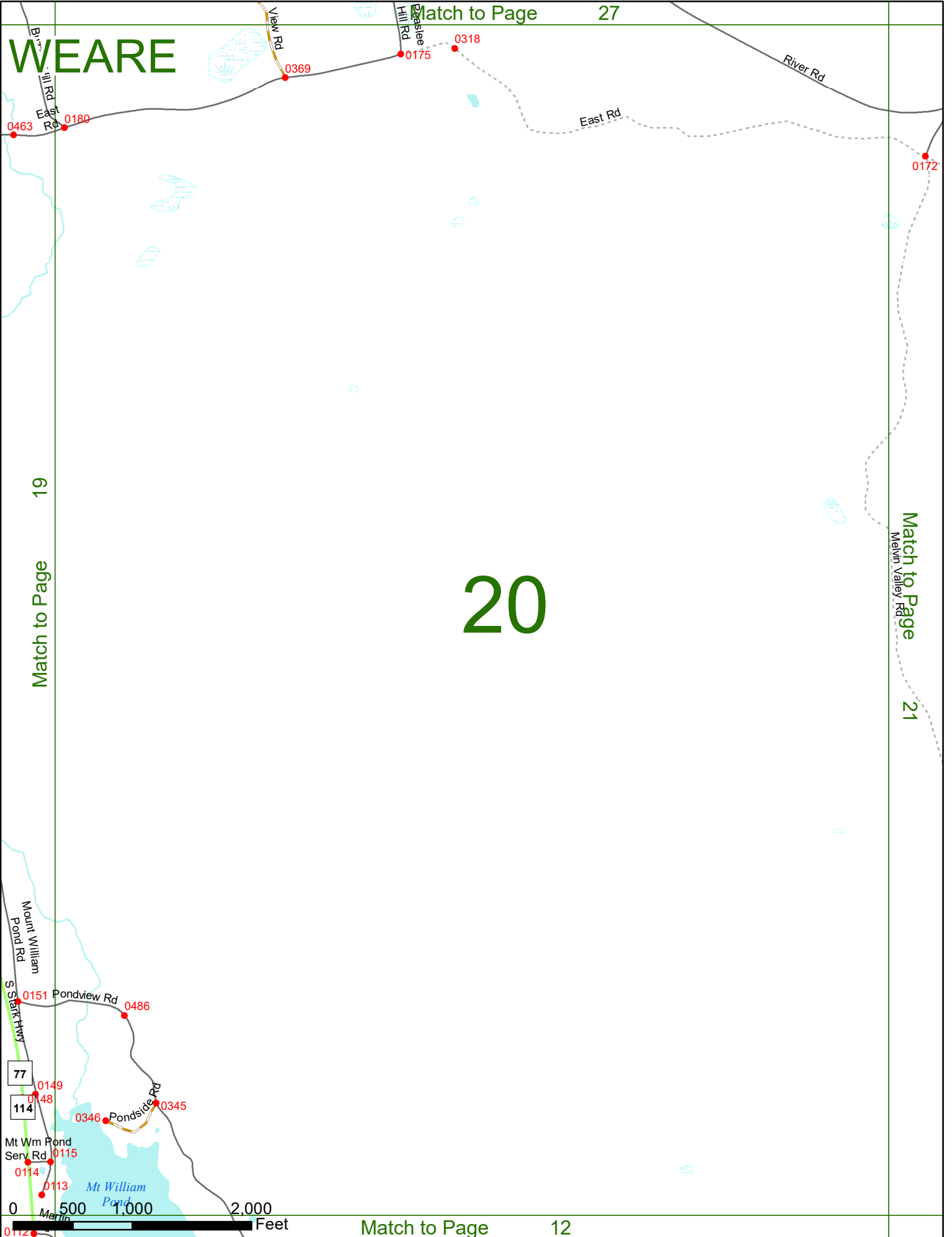
20

19

Match to Page

Match to Page

21



Match to Page 12

WEARE

Match to Page 28

Everett Lake

Clough SP

Match to Page 22

21

20

Match to Page

22

Match to Page 13

River Rd

0173

0172

East Rd

0171

Huntington Hill Rd

0161

Roosevelt Rd

0168 0169

N Huntington Hill Rd

0170

River Rd

Birchwood Dr

0162

0163

0160

0159

Mevin Valley Rd

0151

Bart Clough Rd

0154

Barnard Hill Rd

0155

Horse Sprng Hill Rd

0156

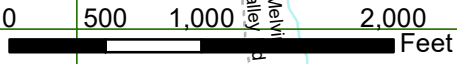
Worthley Rd

0153

Mary Hadley Rd

0152

Mevin Valley Rd



WEARE

Match to Page 29

Everett Dam Rd

0499 0433 8402

0343 0344

0372 0375

0391

Clough SP

22

Clough Park Rd

0167

DUNBARTON
WEARE

Match to Page 0

Match to Page 21

Horse Spring Hill Rd

0157

0164

0166

Piscataquis
River

Chuck St

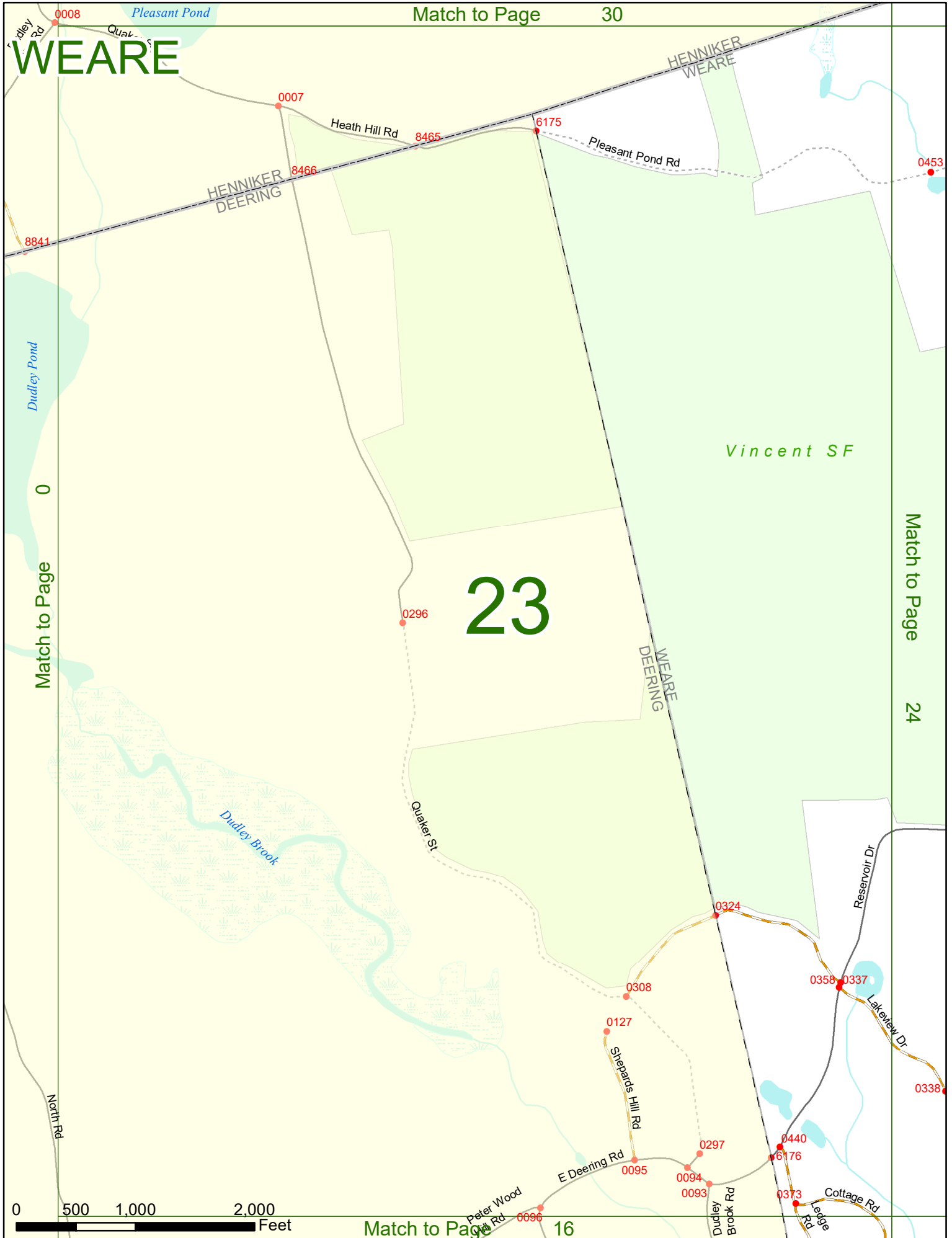
0165

Clough Park Rd

0 500 1,000 2,000 Feet


009 Match to Page 14

WEARE



Match to Page 0

Match to Page 24



WEARE

23

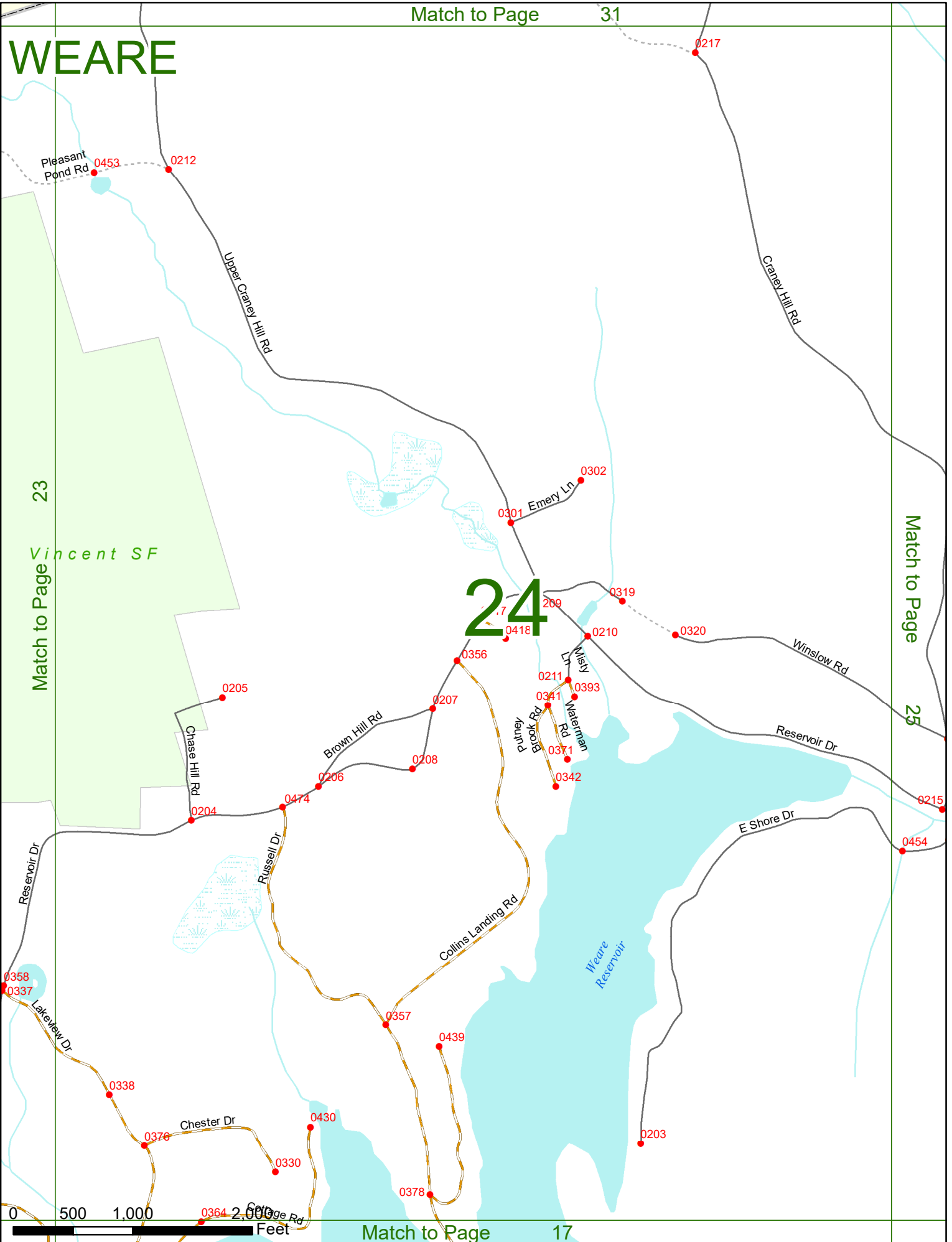
Vincent SF

Match to Page

Match to Page

25

24



WEARE

Match to Page 32

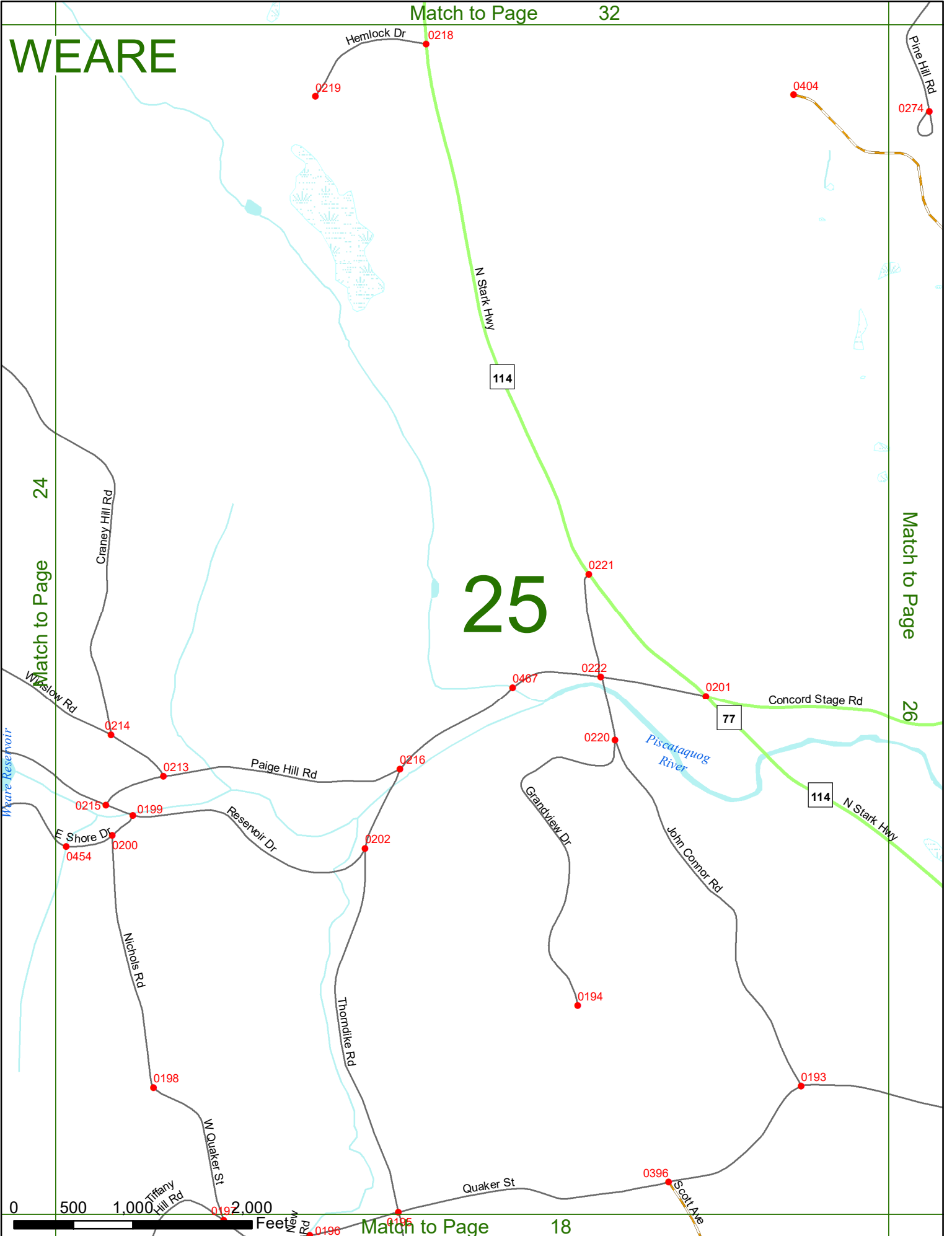
25

24

Match to Page

Match to Page

26



0 500 1,000 2,000 Feet

Match to Page 18

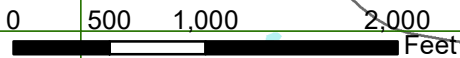
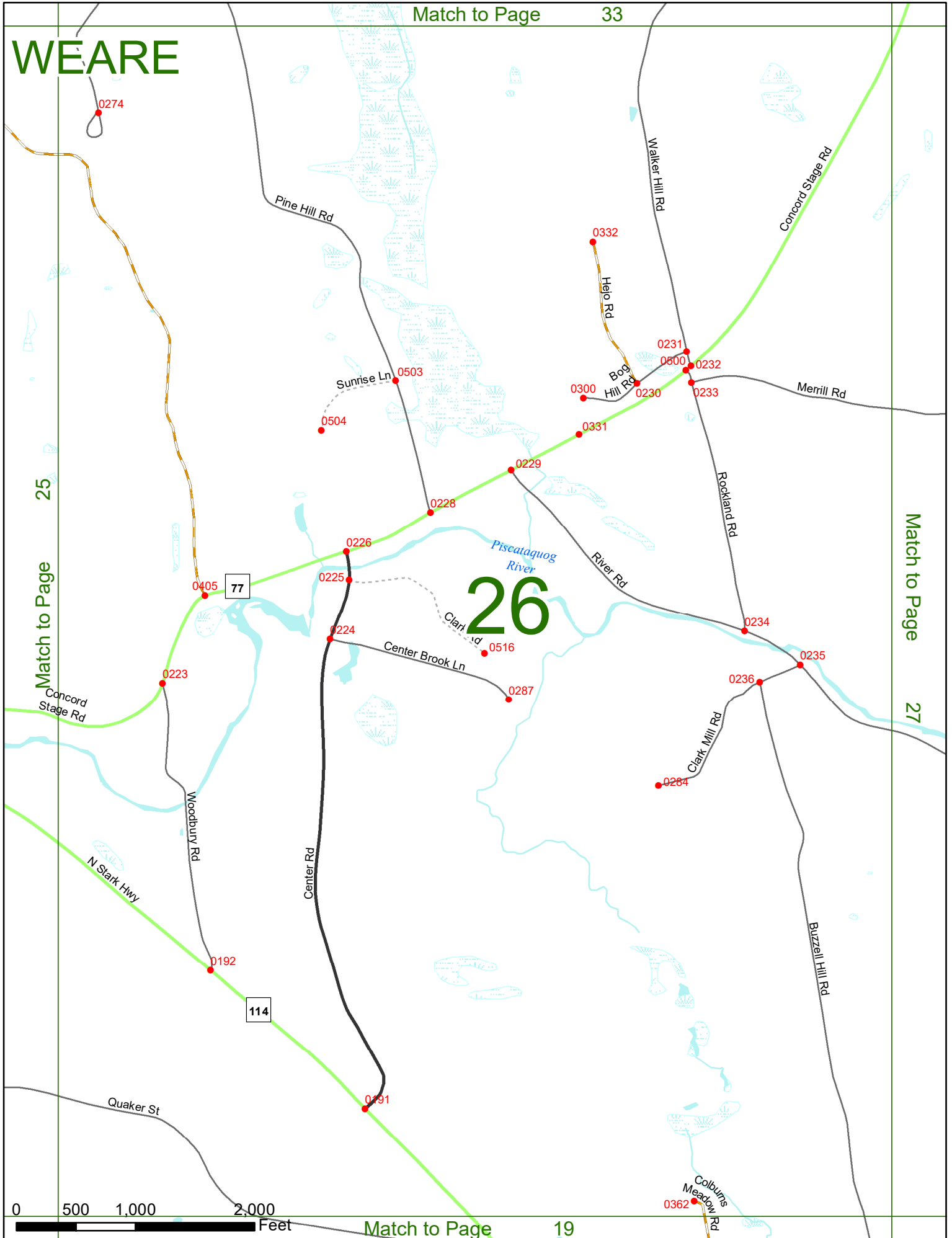
WEARE

25

Match to Page

Match to Page

27



WEARE

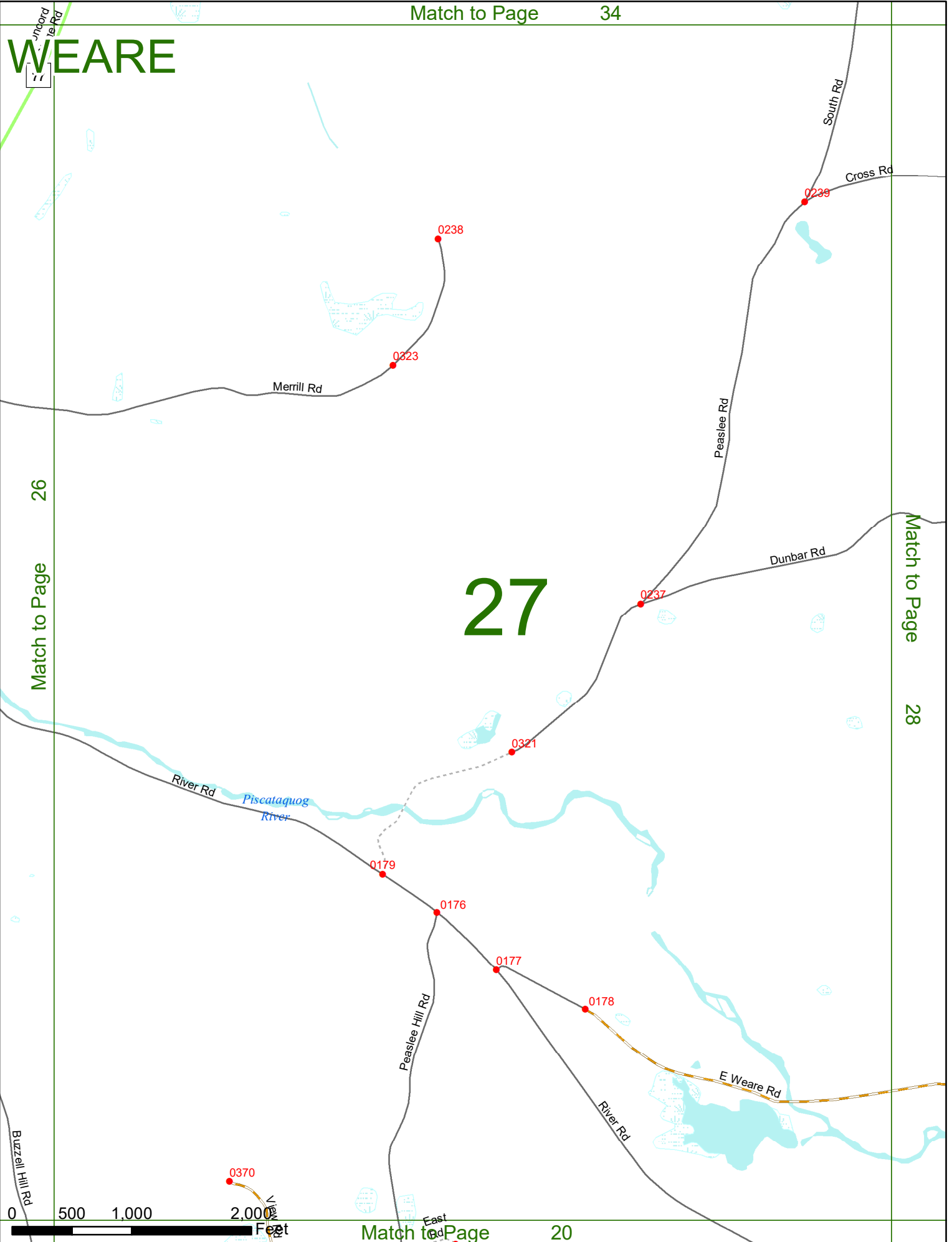
26

Match to Page

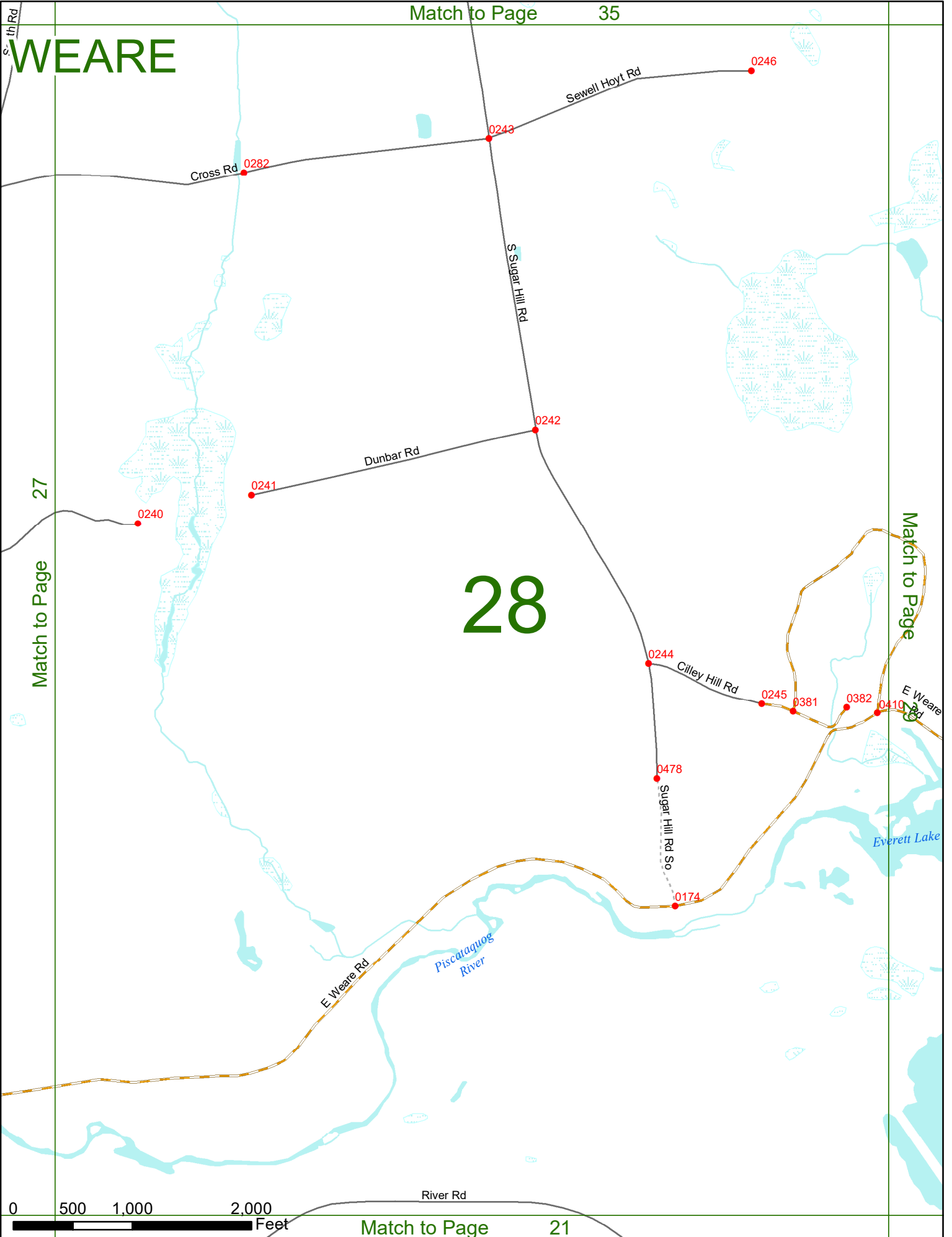
Match to Page

28

27



WEARE

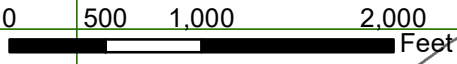


27

Match to Page

28

Match to Page



River Rd

WEARE

Match to Page

36

0100

0101

Winslow Rd

Stark Pond

0103

Mansion Rd

0355

0371

Calebs Way

0372

Stark Ln

0104

0357

Hoit Rd

8403

0338

0337

Burroughs Rd

DUNBAR TON
WEARE

29

8896

0318

0317

0315

0316

Match to Page

0

28

Match to Page

0382

0410

E Weare Rd

0400

8822

0099

Alexander Rd

Everett Lake

0406

0387

0334

0333

0359

Clough
SP

Everett Dam Rd

0 500 1,000 2,000 Feet

Match to Page

22

WEARE

Match to Page 0

Trotten Trails SF

30

Match to Page 31

0018

0021

0020

0231

0232

0054

0267
0055

0416
0415

0361
0083

0315

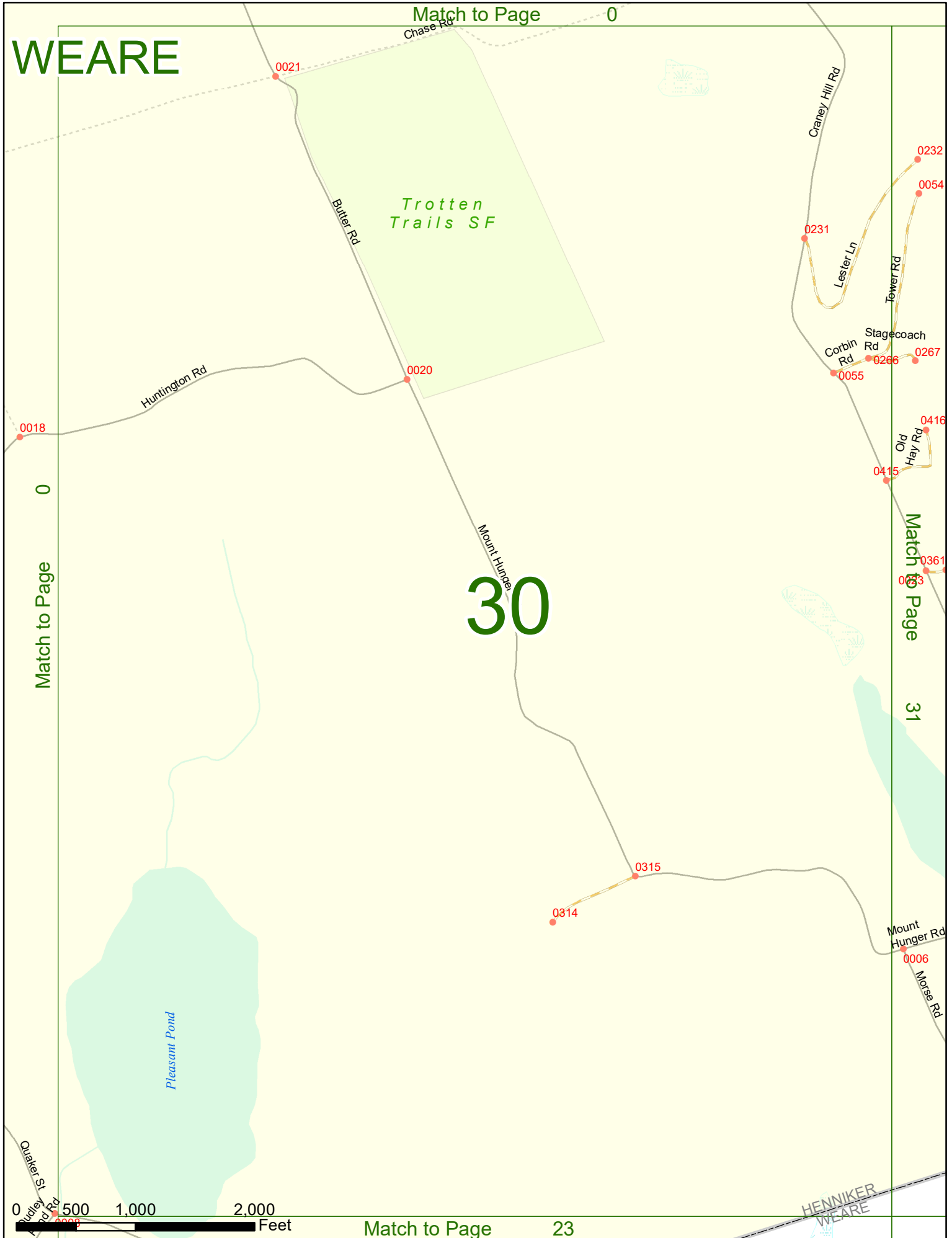
0314

0006

0 500 1,000 2,000 Feet

Match to Page 23

HENNIKER
WEARE



WEARE

Page 194

0389 0388

0232
0054
0266 0267

0390

30

Match to Page

0416
Old Hay Rd
0415
White Birch Rd
0003
0023 0361

Craney Pond

Craney Pond Rd

31

Match to Page 32

Craney Hill Rd

0254

0004

Mount Hunger Rd

0005

Bowers Rd

0001

0006

0255

0002

Mose Rd

HENNIKER WEARE

8735

8736

Craney Hill Rd

Craney Hill Rd

0276
0480
Chipmunk Falls Rd

0 500 1,000 2,000 Feet

WEARE

Match to Page 0

Match to Page 31

Match to Page 33

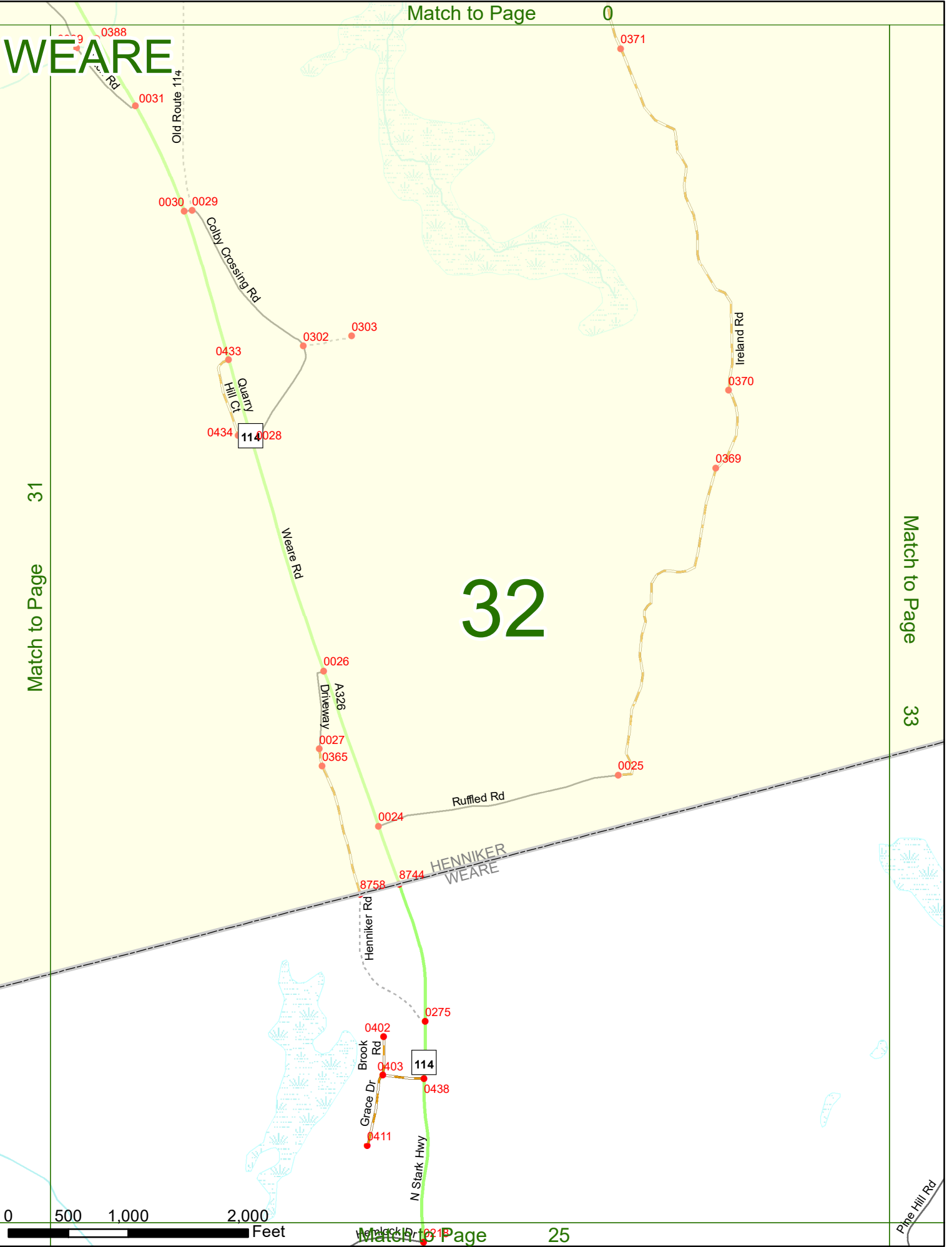
32

0 500 1,000 2,000 Feet

Match to Page 25

25

Pine Hill Rd



WEARE

Pet-Dow Rd Match to Page 0

32

Match to Page

33

HOPKINTON WEARE 8306

Match to Page

34

77

HENNIKER WEARE

Halffield Rd

Meadow Dr

0270

0271

0269

0265

0267

0272

Woodland Dr

0268

Walker Hill Rd

Burnt Hill Rd

Salmen Rd

Pine Hill Rd

0 500 1,000 2,000 Feet

Match to Page 26

Concord Stage Rd

WEARE

33

Match to Page

HOPKINTON
WEARE

34

Match to Page

35

Old Holmes Rd

Sugar Hill Rd

8912 Eugene Foote Rd 8304

8305

Larkin Rd

0262

0487

0263

Concord Stage Rd

0261

Burnt Hill Rd

77

0264

Ans Dr

0488

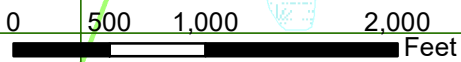
Salmen Rd

0266

Concord Stage Rd

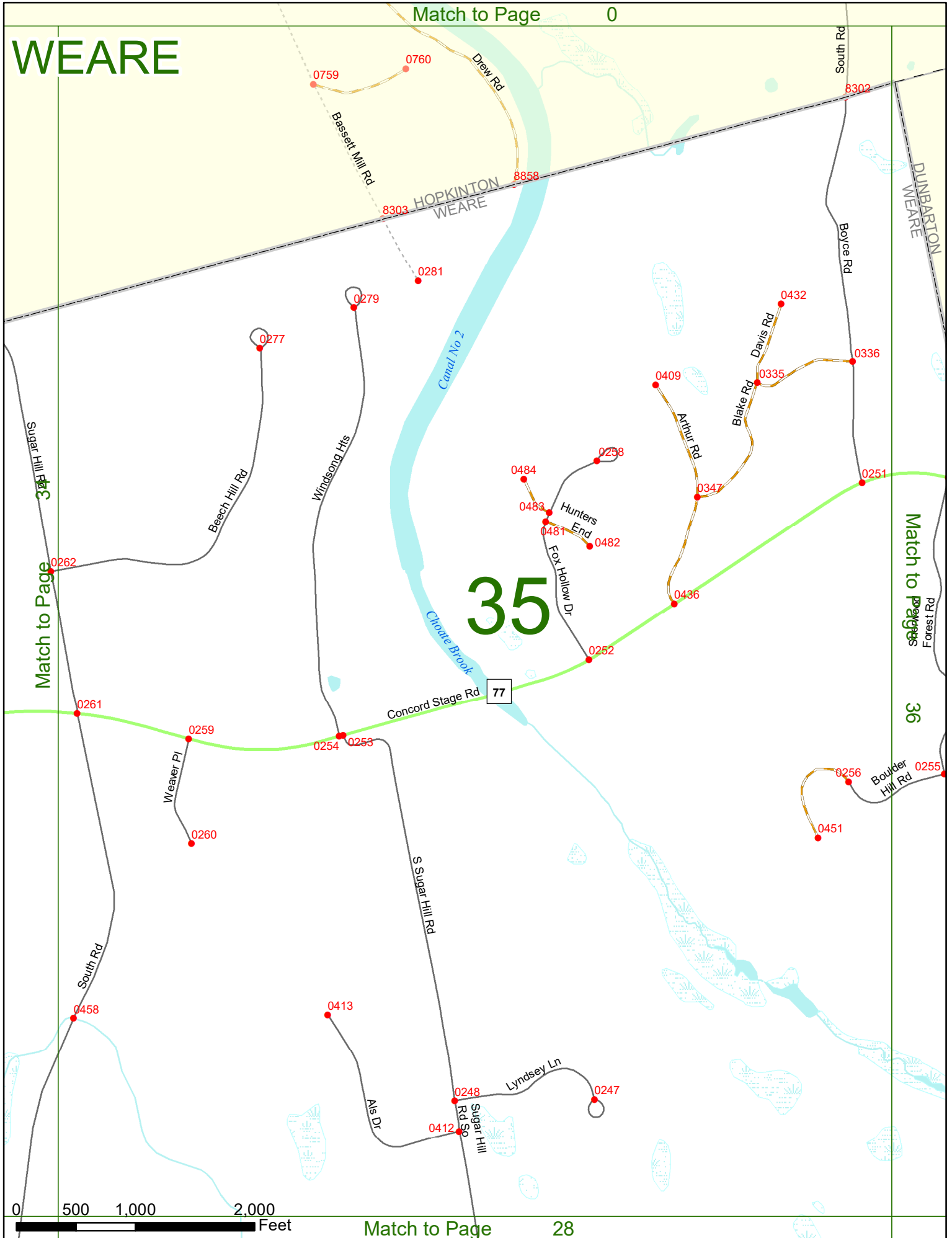
South Rd

0458



WEARE

Match to Page 0



35

Match to Page 34

Match to Page 36

0 500 1,000 2,000 Feet

Match to Page 28

Match to Page 0

WEAVER

8302

6247

0336

Fort Ln
Old

Boyer Rd

Old Hopkinton Rd

Blake Rd

0336

0139

Concord Stage Rd

0295

77

0251

35

0250

8404

Concord Stage Rd

0142

0141

0140

Match to Page

Sherwood Forest Rd

DUNBARTON
WEAVER

North Wooder Rd

36

Ray Rd

Match to Page

0

0256

Boulder Hill Rd

0255

0257

0143

0106

Clifford Farm Rd

0105

0 500 1,000 2,000 Feet

Match to Page

0102

0310

0309

Spark Pond

0342

Burroughs Rd

Winslow Rd

Hoit Rd

Mansion

0100

0101

0103

29