



Maps and data sets are not guaranteed to be free from errors and omissions. Data is in a constant state of update and correction by various groups and agencies. Information displayed on this map is the best available at the time of publication.

2022 Nodal Reference Bookmap

LEGEND



NHDOT will accept crash locations based on the State of NH Uniform Police Traffic Accident Report.

Crash occurred on:

Option 1 Street Address
 123 Main Street

Option 2 Route No and/or Distance from NESW Intesecting Road, Bridge,
 Street name Intersecting Street Town/County line
 Main Street 500 E Oak Street

Option 3 First Node Distance from First Node Second Node
 515 212 632

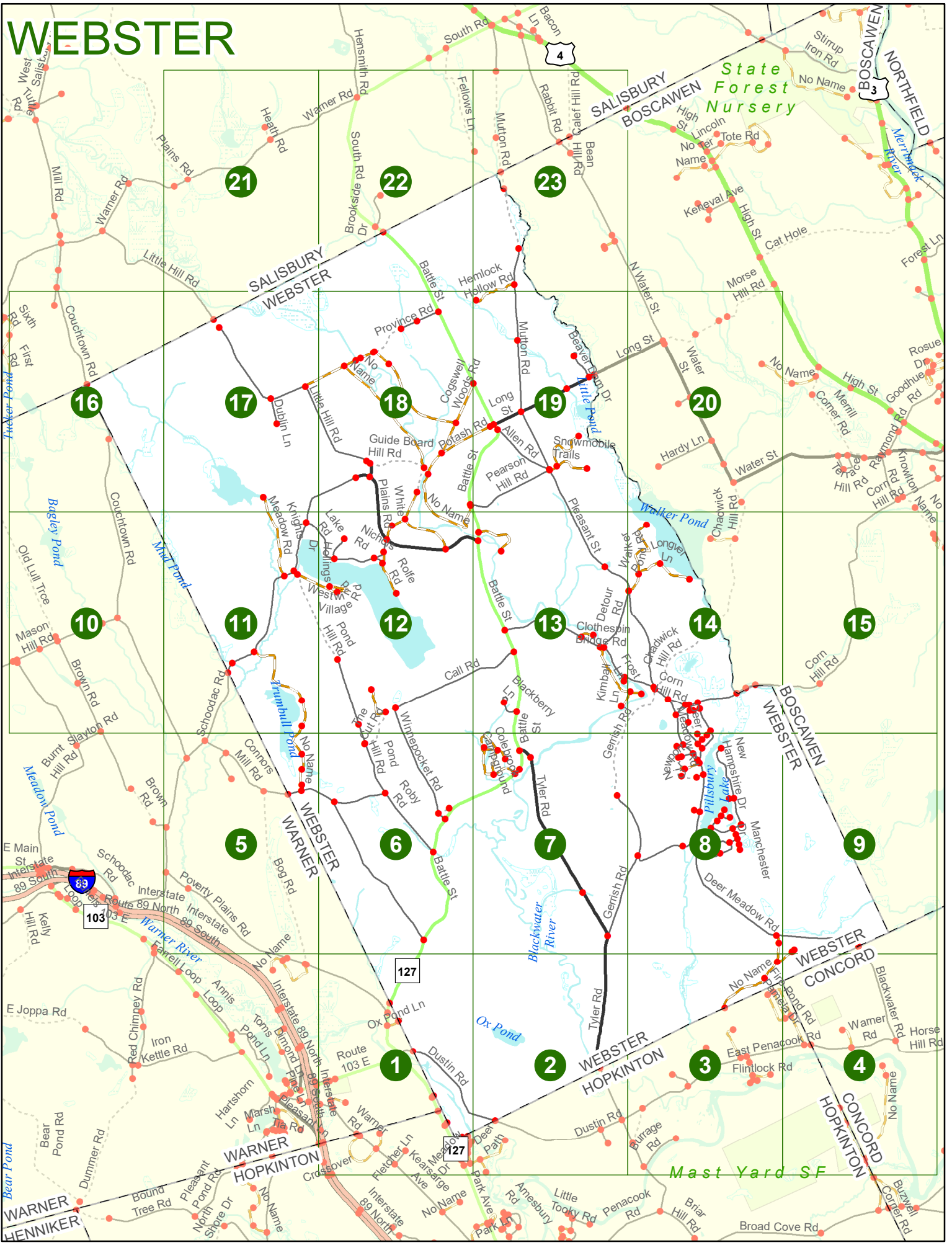
Option 4 Route No and/or Mile Marker on Interstate Only NESW Mile (Marker)
 Street name
 189S 700 feet S 36.8

Option 3 – Example

Street Name Loudon Road
First Node 803
Distance from First Node 318 Ft
Second Node 813



WEBSTER



WEBSTER

Match to Page 6

Poverty Plains Rd

Battle St

6342

127

0138

Ox Pond Ln

0397

0196

WEBSTER
WARNER

Route 127

0074

6343

Route 103 E

103

0019

Match to Page 0

0

Davisville SF

PS 526 Entrance

0351

0381

0380

0013

0012

0008

0006

0003

0005

0011

0002

0001

6259

0884

0885

0886

0885

0886

0885

0886

0885

0886

0885

0886

0885

0886

0885

0886

0885

0886

0885

0886

0885

0886

0885

0886

0885

0886

0885

0886

0885

0886

0885

0886

0885

0886

0885

0886

0885

0886

0885

0886

0885

0886

0885

0886

0885

0886

0885

0886

0885

0886

0885

0886

0885

0886

0885

0886

0885

0886

0885

0886

0885

0886

0885

0886

0885

0886

0885

0886

0885

0886

0885

0886

0885

0886

0885

0886

0885

0886

0885

0886

0885

0886

0885

0886

0885

0886

0885

0886

0885

0886

0885

0886

0885

0886

0885

0886

0885

0886

0885

0886

0885

0886

0885

0886

0885

0886

0885

0886

0885

0886

0885

0886

0885

0886

0885

0886

0885

0886

0885

0886

0885

0886

0885

0886

0885

0886

0885

0886

0885

0886

0885

0886

0885

0886

0885

0886

0885

0886

0885

0886

0885

0886

0885

0886

0885

0886

0885

0886

0885

0886

0885

0886

0885

0886

0885

0886

0885

0886

0885

0886

0885

0886

0885

0886

0885

0886

0885

0886

0885

0886

0885

0886

0885

0886

0885

0886

0885

0886

0885

0886

0885

0886

0885

0886

0885

0886

0885

0886

0885

0886

0885

0886

0885

0886

0885

0886

0885

0886

0885

0886

0885

0886

0885

0886

0885

0886

0885

0886

0885

0886

0885

0886

0885

0886

0885

0886

0885

0886

0885

0886

0885

0886

0885

0886

0885

0886

0885

0886

0885

0886

0885

0886

0885

0886

0885

0886

0885

0886

0885

0886

0885

0886

0885

0886

0885

0886

0885

0886

0885

0886

0885

0886

0885

0886

0885

0886

0885

0886

0885

0886

0885

0886

0885

0886

0885

0886

0885

0886

0885

0886

0885

0886

0885

0886

0885

0886

0885

0886

0885

0886

0885

0886

0885

0886

0885

0886

0885

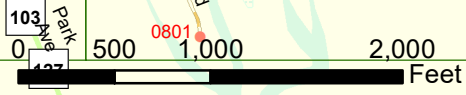
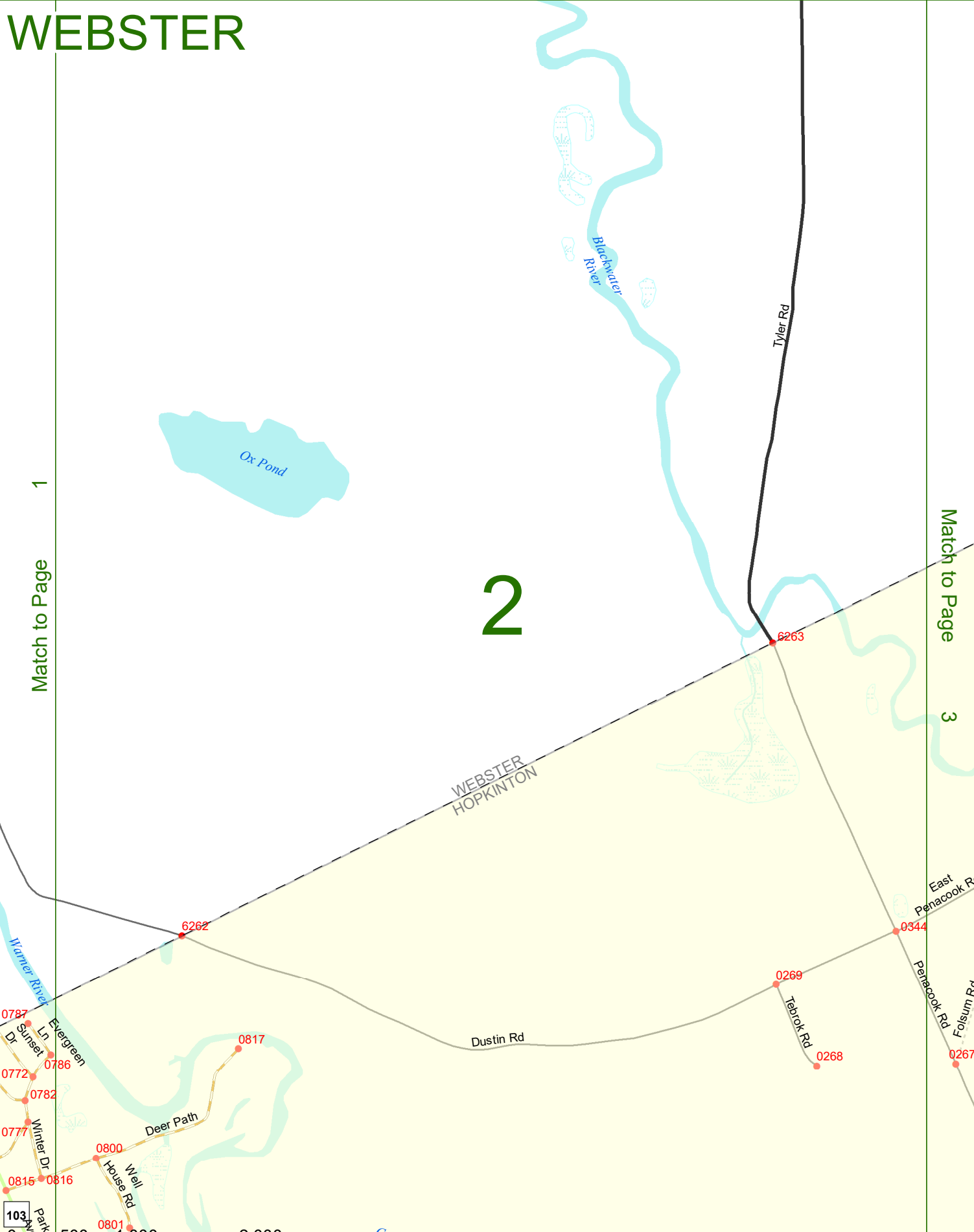
WEBSTER

Match to Page 1

2

Match to Page 3

WEBSTER
HOPKINTON



WEBSTER

Match to Page 8

8

0143

CONCORD
HOPKINTON
File Pond Rd
Slacel Dr
Pamela Dr

WEBSTER
HOPKINTON

2

Match to Page

3

Match to Page

4

East Penacook Rd

Contoocook River

0347 Chase Farm Rd

Contoocook River

Blackwater River

Mast Yard SF

0344
Dustin Rd
Tyler Rd

0343
Folsum Rd

0267
Penacook Rd

0264
Burrage Rd

0266

0912
Dump

0348

0346

0736

0737

0739

0839

0741

0743

0740

0744

0742

0860

0735

0858

0859

0 500 1,000 2,000 Feet

Match to Page

0

WEBSTER

Match to Page 9

9

WEBSTER
CONCORD

Blackwater Rd

Allen SF

0860
Ele Pond Rd
Slacet Dr
Pamela Dr

0858
0859

3675
Grassmere Ln
3674

Warner Rd

1082

East Penacook Rd

0734 6235

Horse Hill Rd

3

Match to Page

Contoocook River

4

3022

3314

CONCORD
HOPKINTON

Mast Yard SF

0762

0821


Contoocook River

6771

0763 0820

Runnells Rd
0866

Match to Page 0



Match to Page 0

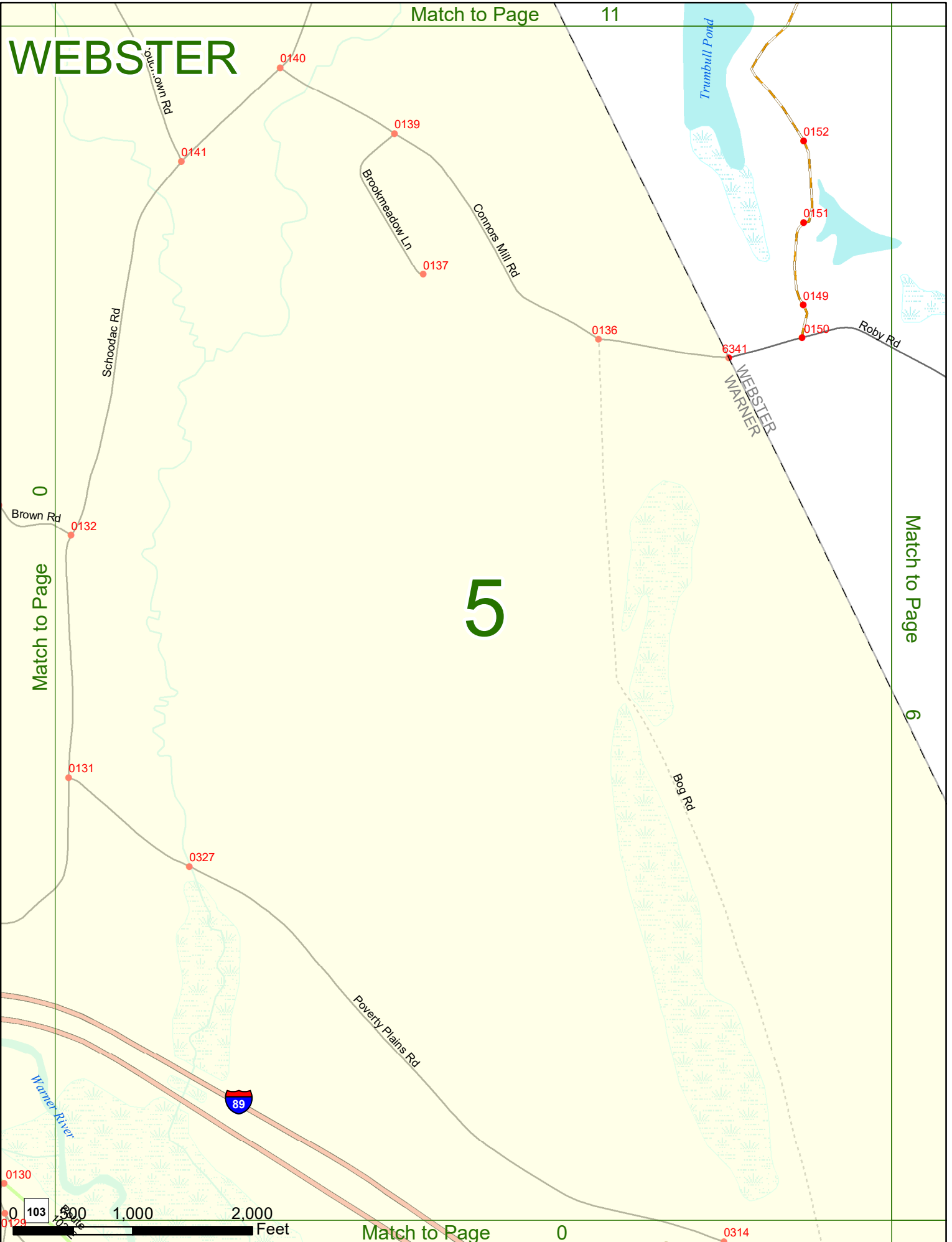
6750

WEBSTER

Match to Page 11


5

Match to Page 6



Match to Page 0

6



Match to Page 0

0314

WEBSTER

Match to Page 12

Match to Page 5

Match to Page 7

6

0139
0104

0038

0039

0035

0034

0036

0037

127

0001

The Cut Rd

Pond Hill Rd

Winejacket Rd

Roby Rd


Clough Saborn Hill Rd

Old Route 127

Battle St

Battle St

WEBSTER
WARNER



Match to Page 1

WEBSTER

Colebrook Campground

0178, 0179, 0180, 0133, 0138, 0032, 0033, 0042

127

Battle St

Blackwater River

Gerrish Rd

0126

6

Match to Page

7

Tyler Rd

Match to Page

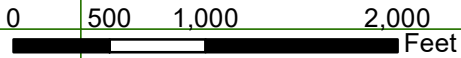
8

0164

Gerrish Rd

0002

Tyler Rd



WEBSTER

8

Match to Page

Match to Page

0

9

BOSCAWEN
WEBSTER

BOSCAWEN
CONCORD

Little
Pond

Deer Meadow Rd

WEBSTER
CONCORD
Blackwater Rd

0003

0142

0144

0143

6296



Match to Page

4

WEBSTER

Bagley Pond

Mud Pond

Old Lull Tree

Couchtown Rd

0

Match to Page

Match to Page

11

10

Mason Hill Rd

0142

0318

0270

0145

0338

0149

0273

0274


Couchtown Rd

0339

Brown Rd

Burnt Hill Rd

Pumpkin Hill Rd



0143


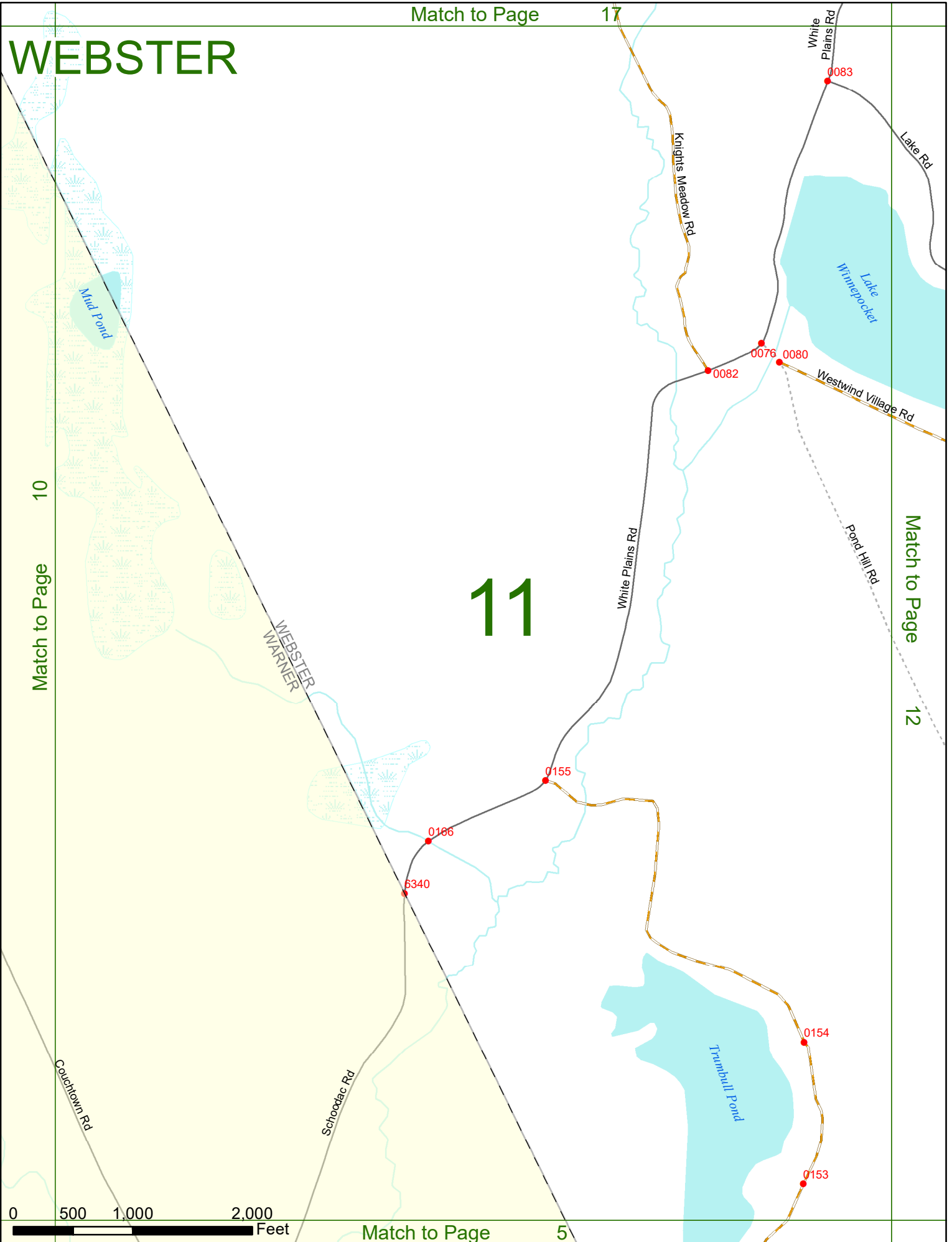
0

WEBSTER

Match to Page 10

Match to Page 12

11

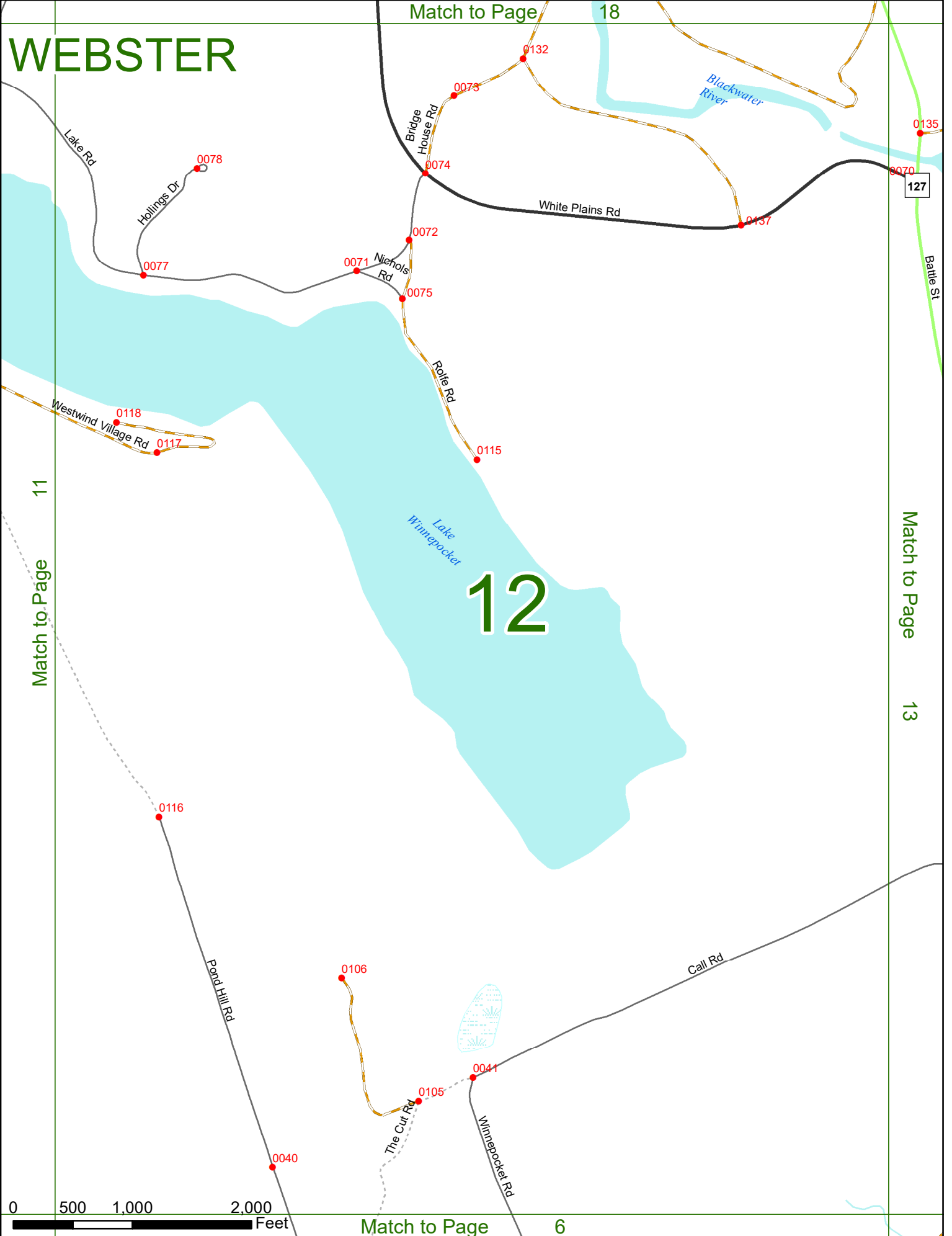


WEBSTER

Match to Page 18

0135
0070
127

Match to Page 13


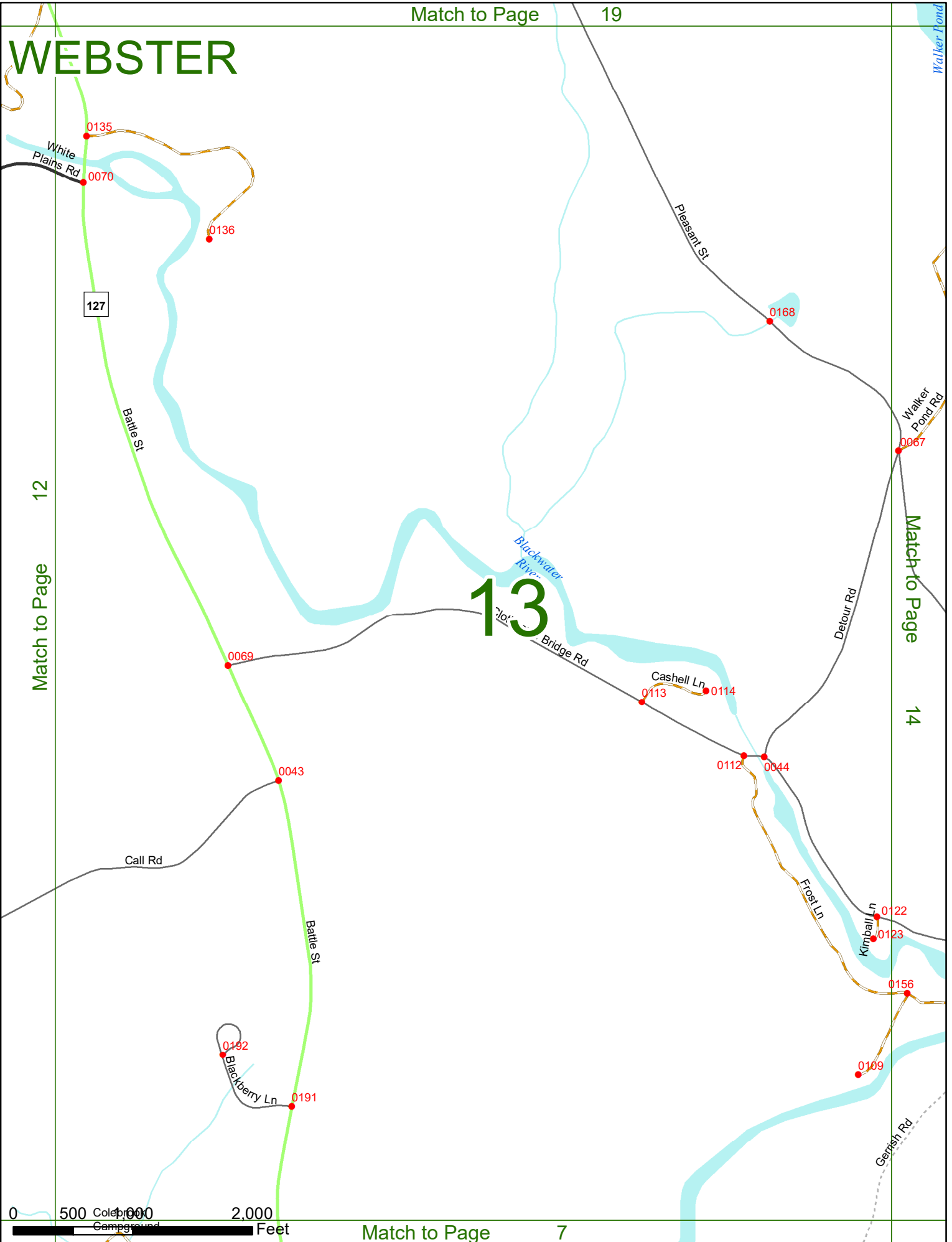


Match to Page 6

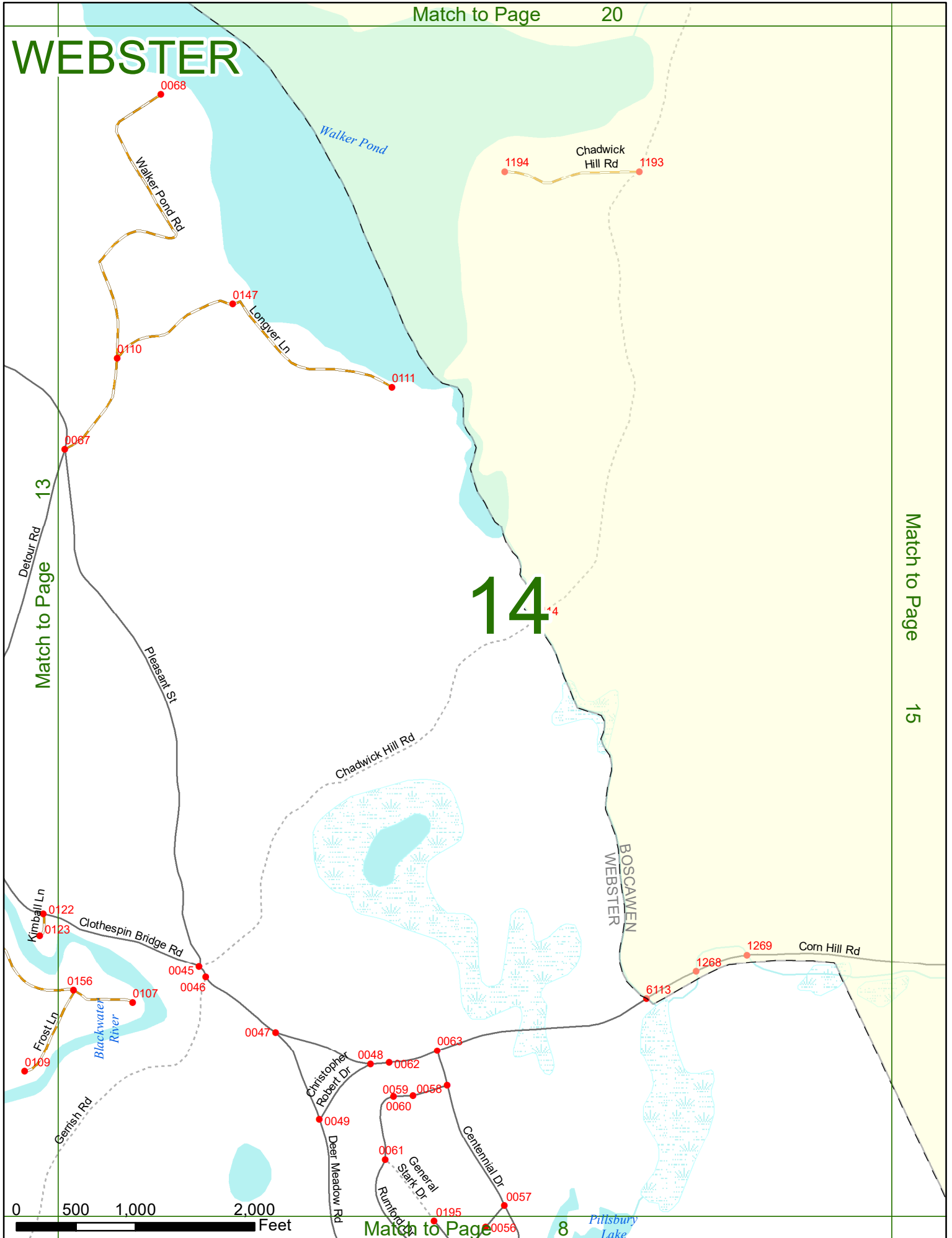
WEBSTER

Match to Page 12

Match to Page 14



WEBSTER



WEBSTER

Match to Page 0

14

Match to Page

15

0049

Corn Hill Rd

0048

1237

1238

Marlboro Rd

1271

Match to Page

0

BOSCAMEN
WEBSTER

0 500 1,000 2,000 Feet

Match to Page

9

WEBSTER

Match to Page 0

W Couchtown Rd
0159
0160

0517
0522
0518
0515
Sixth Rd
First Rd

Tucker Pond

Match to Page 0

Couchtown Rd

SALISBURY
WEBSTER

16

6339

Match to Page 17

17

0316
Couchtown Rd
WEBSTER
WARNER

0 500 1,000 2,000 Feet

Match to Page 10

WEBSTER

Match to Page 21

SALISBURY
WEBSTER

6125

0188

Little Hill Rd

17

0171

Dublin Ln

0172

0101

Match to Page 18

18

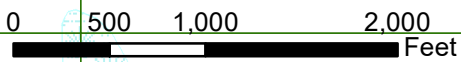
0084

Knights
Meadow Rd

White Plains Rd

16

Match to Page



Match to Page 11

WEBSTER

Hemlock Hollow Rd
0121

0099

0124

0167

127

Battle St

0146

0100

0119

0128

0157

0129

17

Match to Page

Little Hill Rd

18

0088

Match to Page

19

Cogswell Woods Rd

0131

Potash Rd

0088

Guide Board Hill Rd

0177

0086

0087

0158

0176

0085

White Plains Rd

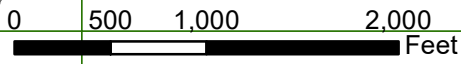
0162

Battle St

0159

Pearson Hill Rd

0092



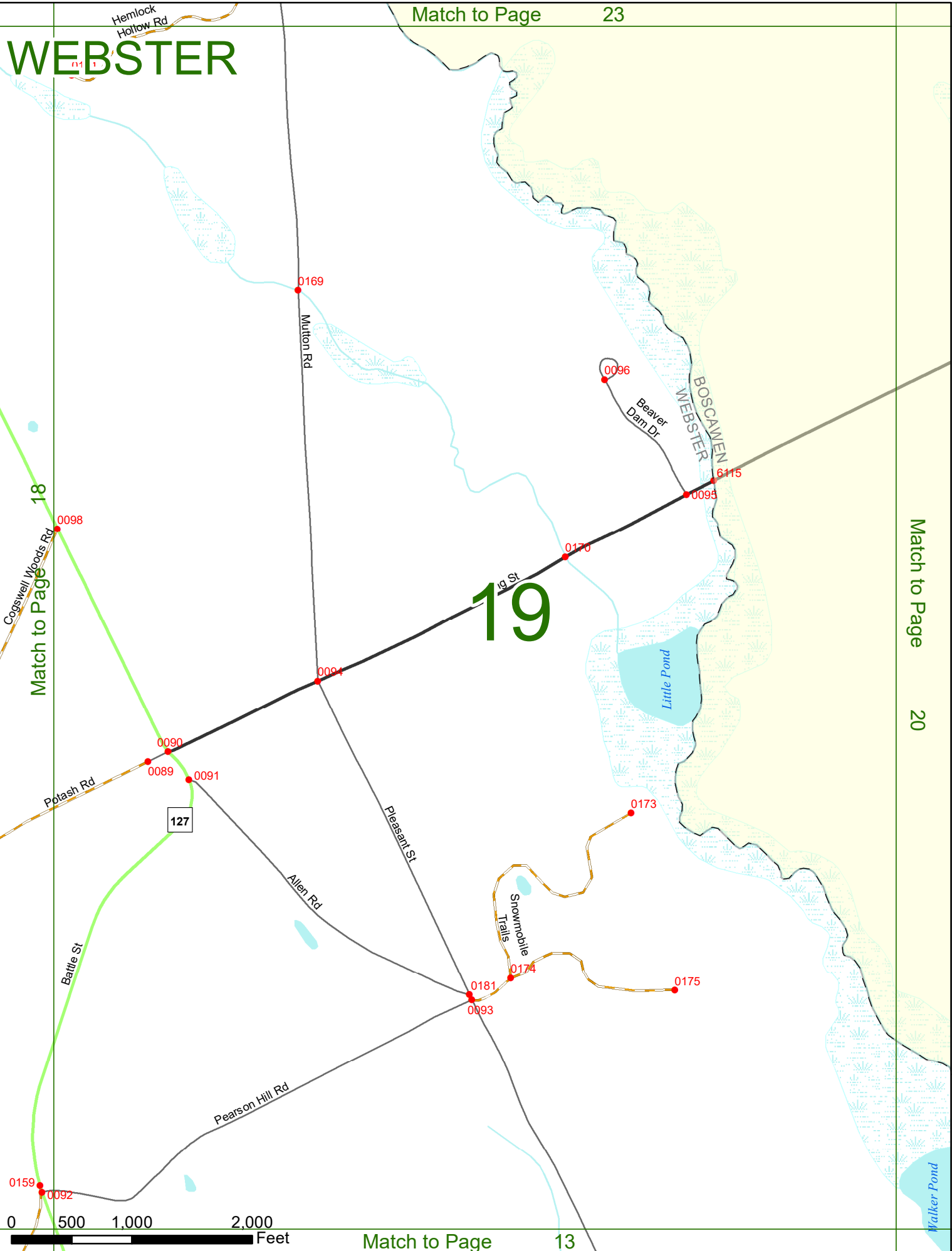
WEBSTER

Match to Page 23

Match to Page 18

Match to Page 20

19



Match to Page 13

WEBSTER

Match to Page 0


19

Match to Page

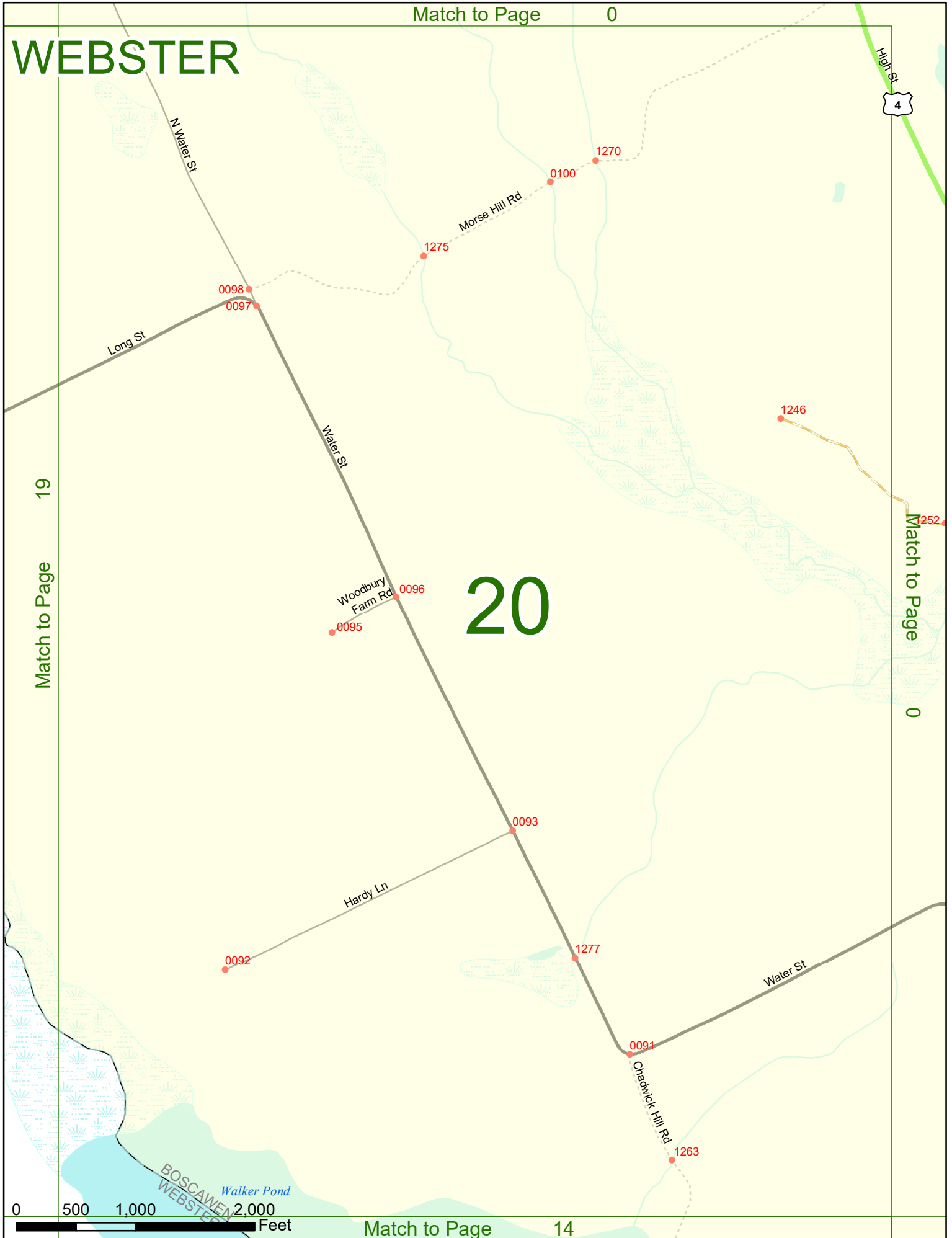
20

Match to Page

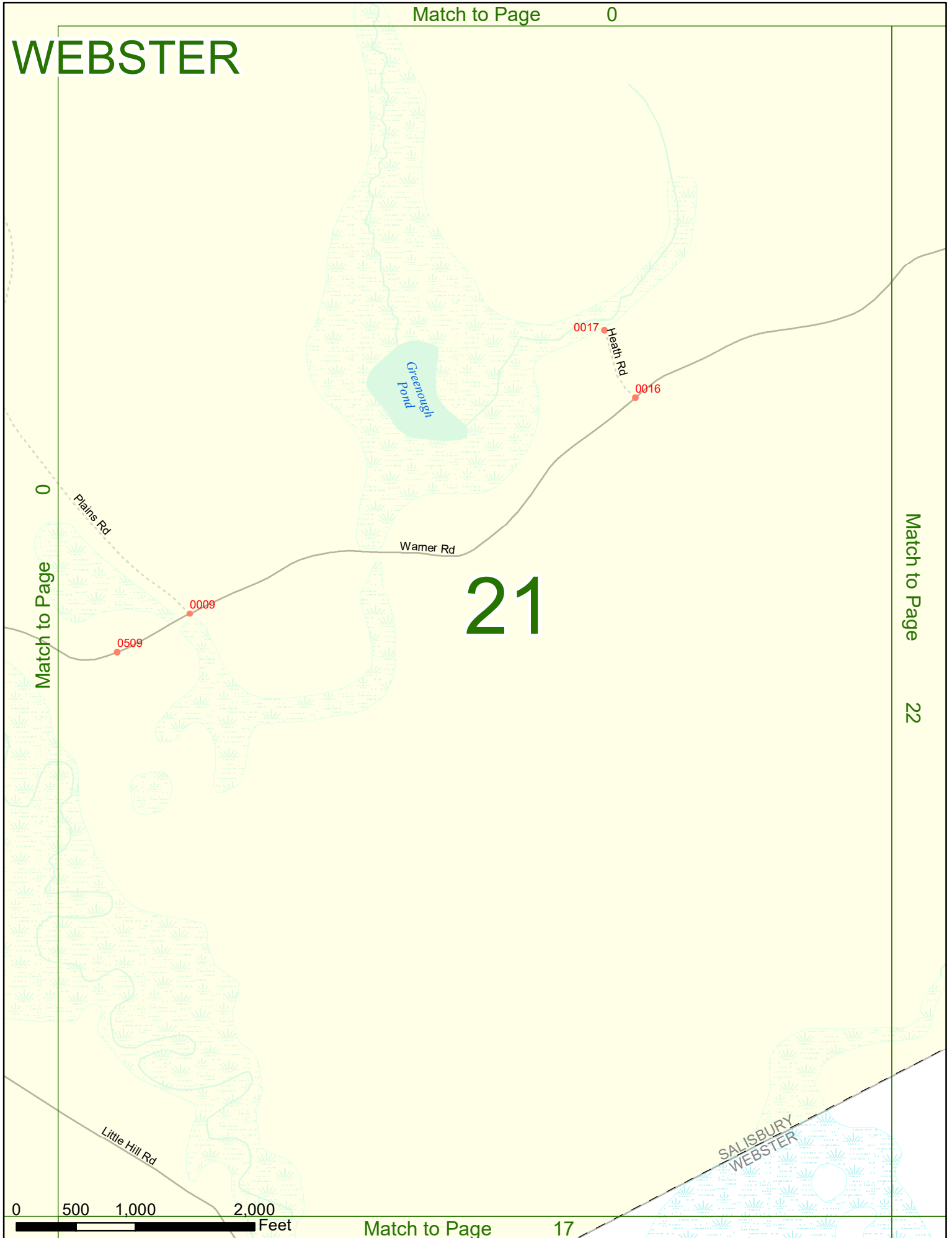
0



Match to Page 14



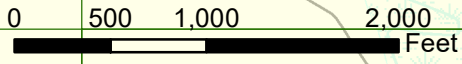
WEBSTER



21

Match to Page

Match to Page 22



SALISBURY
WEBSTER

WEBSTER

Match to Page 0

Hensmith Rd

0018

127

Warner Rd

Fellows Ln

21

Match to Page

0032

Match to Page

23

22

0011

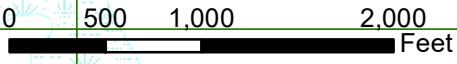
0010

6124

Brookside Dr

SALISBURY
WEBSTER

Battle St



Match to Page 18

WEBSTER

Match to Page 0

22

23

Match to Page 0



Match to Page

19

